Map Room

Map Ref. C18

Digitized by the Internet Archive
in 2012 with funding from
National Library of Scotland

http://archive.org/details/ordnancesurveyof58grea

ORDNANCE SURVEY OF SCOTLAND.

BOOK OF REFERENCE TO THE PLAN

OF THE

PARISH OF KINELLAR,

IN THE

COUNTY OF ABERDEEN,

CONTAINING 4227·600 ACRES.

ADWO JAMES LIBRARY

COLONEL SIR HENRY JAMES, R.E., F.R.S., F.G.S., &c.,
SUPERINTENDENT OF THE ORDNANCE SURVEY.

PRINTED AT THE ORDNANCE SURVEY OFFICE, SOUTHAMPTON.

1865.

Price One Shilling and Sixpence.

ound,
o one

e area

k.

luded

4.

ntains
erence
Plans,

Scales

. W

.. T

.. T

con

quent

C.F.
T.C.
. C.W.
. Def.
. T.S.

w the

EXPLANATORY REMARKS.

The Scale of the Parish Plans is the 1-2500th of the actual length on the ground, and is equal to 25·344 inches to a mile, which is very approximately equal to one square inch to one acre, the square of 1·0018 inch being equal to one acre.

The length of each sheet is one and a-half miles, and the width one mile, the area of each sheet is therefore 960 acres.

Each enclosure has a reference number to the area which is given in this Book.

The Braces [/] on the plans are to indicate that the spaces so braced are included under the same reference number.

The Altitudes in feet above the Mean Level of the Sea are written thus —31·4.

The Scale of the Plans of the County is 6 inches to a mile, and each sheet contains the same area as 16 sheets of the Parish Plans. There is, therefore, a double reference number to each sheet as VI. 9., the Roman Numerals referring to the County Plans, the Arabic Figures to the Parish Plans.

The following are the characters employed on the Ordnance Plans on the Scales of 1-2500 and 6 inches to a mile:—

County Names	C	Hundreds or Wards	W
Parishes	P	Townships	T
Extra Parochial	E	Division of Townships	T

Antiquities ..... ROMAN / Druidical or Saxon / Norman or Subsequent

The descriptions of the boundaries are shown by the following initials:—

Centre of Stream	*C.S.*	Centre of Fence	*C.F.*
Centre of Road	*C.R.*	Top of Cop	*T.C.*
Side of Stream or Drain	*S.S.* or *S.D.*	Centre of Wall	*C.W.*
Root of Hedge	*R.H.*	Defaced	*Def.*
Face of Wall	*F.W.*	Track of Stream	*T.S.*

Undefined ..... *Und.*

Where a change occurs in the boundaries, the symbol [o—o] is used to show the part at which the change takes place.

TABLE

FOR CONVERTING DECIMAL PARTS OF AN ACRE INTO ROODS AND PERCHES.

Perches.	0 Rood.	1 Rood.	2 Roods.	3 Roods.	Perches.	0 Rood.	1 Rood.	2 Roods.	3 Roods
0	·000	·250	·500	·750	21	·131	·381	·631	·881
1	·006	·256	·506	·756	22	·137	·387	·637	·887
2	·012	·262	·512	·762	23	·144	·394	·644	·894
3	·019	·269	·519	·769	24	·150	·400	·650	·900
4	·025	·275	·525	·775	25	·156	·406	·656	·906
5	·031	·281	·531	·781	26	·162	·412	·662	·912
6	·037	·287	·537	·787	27	·169	·419	·669	·919
7	·044	·294	·544	·794	28	·175	·425	·675	·925
8	·050	·300	·550	·800	29	·181	·431	·681	·931
9	·056	·306	·556	·806	30	·187	·437	·687	·937
10	·062	·312	·562	·812	31	·194	·444	·694	·944
11	·069	·319	·569	·819	32	·200	·450	·700	·950
12	·075	·325	·575	·825	33	·206	·456	·706	·956
13	·081	·331	·581	·831	34	·212	·462	·712	·962
14	·087	·337	·587	·837	35	·219	·469	·719	·969
15	·094	·344	·594	·844	36	·225	·475	·725	·975
16	·100	·350	·600	·850	37	·231	·481	·731	·981
17	·106	·356	·606	·856	38	·237	·487	·737	·987
18	·112	·362	·612	·862	39	·244	·494	·744	·994
19	·119	·369	·619	·869	40	·250	·500	·750	1·000
20	·125	·375	·625	·875					

N.B.—To convert Decimal Fractions of an Acre into Roods and Perches, multiply the decimal first by 4 and then by 40, preserving the same number of decimals in the product.

Examples—

A.	R.	P.	Acres.
			633·357
			4
			1·428
			40
633	1	17	17·120

A.	R.	P.	Acres.
			527·013
			4
			·052
			40
527	0	2	2·080

PARISH OF KINELLAR,

IN THE

COUNTY OF ABERDEEN.

No. on Plan.	Area in Acres.	Description.	No. on Plan.	Area in Acres.	Description.
1	2·063	River Don.		240·826	*Brought forward.*
2	12·658	Arable, rough pasture, & road.	36	6·378	Arable, &c.
			37	3·808	Arable.
3	1·295	Wood.	38	1·061	Houses, gardens, heathy pasture, &c.
4	6·641	Great North of Scotland Railway.	39	14·436	Arable.
5	11·369	Arable, rough pasture, & road.	40	3·671	Arable.
			41	1·559	Arable & house.
6	16·907	Arable, &c.	42	·782	Houses, garden, yard, &c.
7	1·131	Wood.			
8	7·603	River Don.	43	3·994	Arable & road.
9	26·806	Arable, &c.	44	20·574	Arable.
10	1·161	Wood.	45	21·216	Arable.
11	2·234	Garden, &c.	46	27·000	Arable, heathy pasture, &c.
12	·288	House, &c. (Kinaldie).			
13	·153	Wood.	47	27·678	Arable & heathy pasture.
14	5·788	Arable, &c.			
15	·384	Private road.	48	·079	House & garden.
16	·066	Wood.	49	·278	Arable.
17	1·157	Arable, &c.	50	32·933	Arable.
18	·149	Wood.	51	9·805	Arable.
19	8·778	Arable & road.	52	24·017	Arable.
20	2·538	Houses, garden, yard, &c.	53	19·938	Arable.
			54	·185	House and garden (Greenalehouse Cottage).
21	13·662	Arable.			
22	1·253	Embankment.			
23	20·946	Arable, &c.	55	15·484	Arable.
24	1·753	Arable, &c.	56	·933	Public road.
25	8·047	Arable.	57	11·572	Arable.
25a	·023	Arable.	58	2·595	Houses, garden, yard, &c. (Cairntradlin).
26	·074	Garden.			
27	16·602	Arable & house.	59	16·130	Arable.
28	·338	House, garden, &c.	60	·115	House & garden.
29	15·035	Arable.	61	5·274	Arable, house, & garden.
30	15·141	Arable.			
31	13·622	Arable.	62	·099	Garden.
32	11·298	Arable, house, &c.	63	·355	Church & graveyard.
33	·585	Waste.	64	·974	Arable.
34	·256	Arable, &c.	65	3·478	Public road.
35	13·022	Arable.			
	240·826	*Carried forward.*		517·227	*Carried forward.*

No. on Plan.	Area in Acres.	Description.	No. on Plan.	Area in Acres.	Description.
	517·227	*Brought forward.*		867·150	*Brought forward.*
66	2·093	Houses, garden, yard, &c. (Kirkton).	115	5·936	Arable.
			116	4·429	Arable.
67	11·963	Arable.	117	3·534	Arable.
68	13·661	Arable.	118	3·313	Arable.
69	17·738	Arable.	119	3·023	Arable.
70	·825	Road.	120	3·499	Arable & pond.
71	13·369	Arable, &c.	121	·363	Houses, garden, & yard (Scottsmill—part of).
72	1·656	Road.			
73	11·146	Arable, &c.	122	·757	Arable & stream.
74	14·222	Arable.	123	·968	Arable, house, &c.
75	6·442	Arable.	124	·065	Garden.
76	5·728	Arable.	125	·102	House & yard (Scottsmill—part of).
77	15·286	Arable.			
78	6·148	Arable.	126	7·434	Arable.
79	15·585	Arable.	127	15·412	Arable.
80	·317	Wood.	128	14·734	Arable.
81	·282	Wood.	129	3·397	Arable & rough pasture.
82	13·139	Arable, &c.			
83	·583	Wood.	130	6·524	Arable.
84	15·763	Arable.	131	·264	Houses, garden, and yard (Greenmoss).
85	1·477	Wood, road, &c.			
86	·116	House, garden, &c.	132	6·560	Arable & road.
87	·481	Wood.	133	3·397	Arable.
88	·321	Wood.	134	18·992	Arable.
89	·098	Pond.	135	11·143	Arable.
90	·302	Arable.	136	·088	Arable.
91	·017	Arable.	137	12·084	Arable.
92	·313	Arable.	138	1·138	Wood.
93	·811	Arable.	139	7·608	Arable.
94	7·040	Arable.	140	3·628	Arable.
95	10·197	Arable.	141	4·761	Arable.
96	1·229	Wood.	142	·154	Rough pasture, &c.
97	18·084	Arable.	143	2·512	Statute labor road.
98	6·752	Arable.	144	1·680	Houses, garden, yard, &c. (Strathray).
99	11·511	Arable.			
100	·063	Wood.	145	3·002	Arable.
101	10·556	Arable.	146	·564	Wood.
102	6·157	Arable.	147	2·291	Arable.
103	7·382	Wood, &c.	148	·338	Houses, gardens, &c.
104	8·396	Arable.	149	11·448	Arable.
105	7·513	Arable.	150	23·799	Wood.
106	9·850	Arable.	151	·972	Road.
107	10·917	Arable.	152	5·895	Arable & heathy pasture.
108	16·161	Arable.			
109	7·145	Arable.	153	·038	Arable.
110	·254	Arable.	154	4·128	Arable.
111	·329	Arable.	155	11·771	Arable.
112	16·551	Arable.	156	1·135	Arable.
113	17·768	Arable.	157	4·851	Arable.
114	6·186	Statute labor road.	158	7·140	Arable.
	867·150	*Carried forward.*		1092·021	*Carried forward.*

No. on Plan.	Area in Acres.	Description.	No. on Plan.	Area in Acres.	Description.
	1092·021	*Brought forward.*		1361·009	*Brought forward.*
159	5·746	Arable.	201	·984	Road.
160	8·328	Arable.	202	29·292	Arable.
161	7·474	Arable.	203	2·365	Houses, garden, yard, &c. (Glasgoforest).
162	·661	Houses, garden, yard, &c. (Ellismoss).	204	·605	House & arable.
163	7·242	Arable.	205	·426	Arable.
164	6·175	Arable, &c.	206	·457	Arable.
165	·196	Houses, garden, &c. (Woodside).	207	·249	House and garden (Mains of Glasgoego).
166	9·925	Arable.	208	·821	Houses, garden, yard, &c. (Mains of Glasgoego).
167	2·028	Arable.			
168	4·975	Arable.			
169	5·885	Arable.	209	·235	Arable.
170	13·608	Arable & heathy pasture.	210	·142	Houses, garden, and yard.
171	22·467	Arable.	211	6·153	Arable.
172	10·924	Arable, &c.	212	5·344	Arable.
173	1·678	Wood.	213	·891	Houses, garden, yard, &c.
174	8·326	Wood.			
175	5·733	Wood, &c.	214	1·926	Arable.
176	·176	Houses, garden, and yard.	215	5·793	Arable.
			216	7·651	Arable.
177	23·661	Arable & heathy pasture.	217	·249	Arable.
			218	3·176	Arable.
178	·471	House & garden.	219	·205	Road.
179	·166	Houses, garden, &c.	220	·734	Arable.
180	17·304	Arable.	221	1·246	Wood.
181	3·970	Arable, &c.	222	2·730	Wood, &c.
182	·118	House, garden, &c.	223	2·247	Houses, garden, yard, &c. (Glasgoego).
183	·670	Arable, &c.			
184	3·842	Arable.	224	7·167	Arable.
185	3·552	Arable, furze, &c.	225	10·172	Arable.
186	8·341	Arable.	226	7·059	Arable.
187	4·089	Arable.	227	·809	Wood & arable.
188	12·605	Arable.	228	·395	Rough pasture.
189	9·961	Arable.	229	9·033	Arable.
190	11·811	Arable, &c.	230	7·691	Arable.
191	·197	House & arable.	231	13·706	Arable.
192	·980	Public road.	232	14·782	Arable.
193	1·793	Road.	233	23·311	Arable.
194	·078	House, garden, &c.	234	12·630	Arable, &c.
195	16·203	Arable.	235	5·829	Arable, &c.
196	·223	House, garden, &c.	236	·236	House, garden, & yard (Bogend).
197	·246	Houses, garden, and yard.	237	7·461	Trust road.
198	·442	House, garden, &c. (Glasgoforest Cottage).	238	7·828	Arable.
			239	7·912	Arable.
			240	7·889	Arable.
199	·311	Wood.	241	·190	House & garden.
200	26·407	Arable, &c.	242	7·390	Arable.
	1361·009	*Carried forward.*		1586·420	*Carried forward.*

No. on Plan.	Area in Acres.	Description.	No. on Plan.	Area in Acres.	Description.
	1586·420	*Brought forward.*		1809·130	*Brought forward.*
243	2·594	Public road, &c.	285	1·344	Houses, gardens, &c. (Blackburn, part of).
244	·269	House & garden.			
245	15·887	Arable.	286	·555	Houses, garden, &c. (Blackburn, part of).
246	2·980	Arable.			
247	8·768	Arable.	287	6·477	Arable.
248	9·836	Arable.	288	3·303	Arable.
249	11·176	Arable.	289	6·811	Arable.
250	2·346	Arable.	290	·412	House, garden, & yard.
251	1·211	Wood.	291	7·017	Arable.
252	13·488	Arable.	292	7·003	Arable, &c.
253	3·976	Public road.	293	6·611	Arable.
254	26·827	Arable.	294	6·670	Arable & road.
255	15·829	Arable.	295	·453	House, garden, &c. (Fichnie).
256	1·737	Public road.			
257	17·440	Arable, &c.	296	9·491	Arable.
258	9·127	Arable.	297	1·709	Rough pasture.
259	1·655	Arable, &c.	298	·301	Arable.
260	4·386	Arable, &c.	299	6·116	Arable.
261	·516	Arable, &c.	300	4·010	Arable.
262	·610	Arable.	301	3·788	Arable.
263	1·335	Houses, garden, yard, &c. (Woodhill Cottage).	302	5·908	Wood.
			303	14·202	Arable & road.
			304	·118	Houses, garden, & yard (Scottsmill).
264	·326	Wood.			
265	17·337	Arable.	305	4·521	Arable.
266	5·222	Arable.	306	·473	Road.
267	1·693	Arable.	307	1·403	Arable.
268	·260	House, yard, & road.	308	·843	Arable.
269	·308	Arable.	309	·175	Houses, garden, &c. (Bridgefoot).
270	9·235	Arable.			
271	3·552	Arable.	310	14·224	Arable & road.
272	2·882	House, garden, wood, & road (Glasgoego Cottage).	311	·150	Arable.
			312	24·001	Arable, &c.
			313	4·564	Arable.
273	2·164	Arable.	314	12·399	Arable.
274	·938	House, garden, &c.	315	13·643	Arable.
275	3·659	Arable, &c.	316	·133	Pond.
276	·719	Orchard.	317	21·581	Arable.
277	·664	House, garden, & orchard (Willowgrove Cottage).	318	8·995	Arable.
			319	10·382	Arable.
			320	14·946	Arable.
278	3·226	Orchard.	321	5·967	Arable.
279	2·708	Wood.	322	6·761	Arable.
280	·154	House, &c.	323	11·860	Arable.
281	·590	Houses and gardens (Woodburn Cottage).	324	9·483	Arable.
			325	1·262	Statute labor road.
282	8·761	Arable.	326	9·651	Arable.
283	1·960	Orchard.	327	20·637	Arable & rough pasture.
284	4·359	Arable.			
			328	·380	Pond.
	1809·130	*Carried forward.*		2099·863	*Carried forward.*

No. on Plan.	Area in Acres.	Description.	No. on Plan.	Area in Acres.	Description.
	2099·863	*Brought forward.*		2473·863	*Brought forward.*
329	4·993	Arable, &c.	374	14·068	Arable.
330	15·997	Arable.	375	11·898	Arable.
331	12·029	Arable.	376	24·335	Arable.
332	10·878	Arable.	377	23·665	Arable.
333	17·144	Arable.	378	1·950	Houses, garden, yard, & wood (Aquhorsk).
334	14·618	Arable.			
335	11·975	Arable.	379	·601	Arable, &c.
336	9·738	Arable.	380	·161	Pond.
337	·201	Houses & yard (Hillhead—part of).	381	1·800	Arable.
			382	14·452	Arable & road.
338	·566	Road.	383	7·767	Arable.
339	·090	Houses, garden, and yard.	384	18·440	Arable.
			385	1·562	Road.
340	4·014	Arable.	386	12·531	Arable.
341	4·212	Arable, house, & road.	387	5·722	Arable.
342	10·859	Arable.	388	27·686	Arable & wood.
343	13·863	Arable.	389	18·548	Arable.
344	11·955	Statute labor road.	390	9·816	Arable.
345	13·447	Arable, &c.	391	15·171	Arable.
346	13·380	Arable.	392	9·450	Heathy pasture & wood.
347	1·374	Arable & road.	393	2·193	Arable.
348	1·130	Houses, garden, & yard (Blackchambers).	394	·697	Houses, garden, yard, road, &c.
349	10·437	Arable.	395	15·193	Arable & road.
350	1·624	Wood.	396	16·717	Arable, road, & wood.
351	5·723	Arable.	397	·598	Wood.
352	·690	Arable.	398	14·156	Arable.
353	·170	House and garden (Netherton).	399	·504	Road.
			400	1·444	Houses, garden, and yard (Wogle).
354	7·343	Arable.			
355	·220	Houses & yard (Netherton).	401	4·412	Arable.
			402	2·487	Arable.
356	4·449	Arable.	403	3·989	Arable.
357	3·619	Arable.	404	17·473	Arable.
358	5·275	Arable.	405	18·055	Arable.
359	6·737	Arable.	406	4·352	Arable.
360	12·563	Arable.	407	13·567	Rough pasture.
361	3·165	Rough pasture.	408	17·893	Arable.
362	10·215	Arable.	409	29·045	Arable.
363	10·547	Arable.	410	17·468	Arable.
364	10·907	Arable.	411	22·768	Arable & stream.
365	7·184	Arable, &c.	412	9·838	Arable & stream.
366	16·269	Arable.	413	30·908	Wood, rough pasture, & stream.
367	18·453	Arable.			
368	·170	Pond.	414	9·381	Arable.
369	12·809	Arable.	415	11·888	Arable.
370	12·702	Arable.	416	1·640	Heathy pasture.
371	14·099	Arable.	417	3·130	Heathy pasture.
372	10·118	Arable.	418	9·479	Arable.
373	16·049	Arable.	419	8·136	Statute labor road.
	2473·863	*Carried forward.*		2980·897	*Carried forward.*

No. on Plan.	Area in Acres.	Description.	No. on Plan.	Area in Acres.	Description.
	2980·897	*Brought forward.*		3311·199	*Brought forward.*
420	12·442	Arable.	467	·131	Houses & yard (Strath of Tertowie).
421	5·096	Arable.			
422	5·875	Arable.	468	11·682	Arable.
423	9·422	Wood.	469	4·052	Wood.
424	4·106	Arable.	470	·254	Arable.
425	·923	Arable.	471	25·464	Arable & rough pasture.
426	·864	Houses, garden, yard, &e. (Baekhill).	472	9·115	Arable, &e.
427	5·594	Arable & house.	473	·628	Road.
428	18·015	Wood.	474	·239	Arable, &e.
429	15·377	Arable.	475	11·925	Arable, house, & road.
430	14·481	Arable.	476	7·891	Arable.
431	·580	Wood.	477	9·364	Arable.
432	11·166	Arable.	478	6·133	Arable & house.
433	11·278	Arable.	479	1·615	Houses, garden, yard, &e. (Hillhead—part of).
434	11·763	Arable.			
435	1·444	Road.			
436	13·822	Arable.	480	4·733	Arable & road.
437	13·610	Arable.	481	6·970	Arable & road.
438	·944	Wood.	482	·381	Houses, garden, & yard (Hillhead—part of).
439	12·123	Arable & road.			
440	·429	Houses, garden, & yard (Skukiebrae).	483	·946	Arable.
			484	6·487	Arable.
441	9·320	Arable.	485	3·034	Arable.
442	1·042	Road.	486	7·946	Wood.
443	6·140	Arable.	487	16·463	Wood.
444	3·217	Publie road.	488	4·943	Arable.
445	1·822	Wood.	489	20·437	Arable.
446	·223	Road.	490	·725	Private road.
447	6·330	Arable.	491	3·883	Wood.
448	7·093	Arable.	492	12·976	Arable, &e.
449	10·212	Heathy pasture.	493	21·379	Arable.
450	6·143	Wood.	494	13·752	Arable.
451	1·990	Rough pasture.	495	22·781	Arable & rough pasture.
452	15·633	Arable.	496	1·377	Houses, garden, yard, and road (North Auehronie).
453	·836	Arable.			
454	11·228	Arable.			
455	5·957	Arable.	497	15·056	Arable & gravel pit.
456	6·834	Arable.	498	20·527	Arable, house, & rough pasture.
457	6·301	Arable.			
458	11·788	Arable.	499	1·550	Wood.
459	·918	Wood.	500	7·258	Arable.
460	9·413	Arable.	501	·102	House & garden.
461	8·473	Arable & road.	502	6·846	Heathy pasture and arable.
462	6·750	Arable.			
463	6·981	Arable & road.	503	·203	House, garden, & yard.
464	8·303	Arable.	504	·159	House, garden, & yard.
465	6·931	Arable.	505	1·746	Arable.
466	1·070	Houses, garden, & yard (Nether Mains).	506	1·737	Arable.
			507	4·121	Arable.
	3311·199	*Carried forward.*		3608·210	*Carried forward.*

No. on Plan.	Area in Acres.	Description.	No. on Plan.	Area in Acres.	Description.
	3608·210	*Brought forward.*		3951·161	*Brought forward.*
508	7·104	Wood.	555	15·182	Arable & house.
509	20·977	Arable & heathy pasture.	556	7·696	Arable.
			557	·857	Road.
510	2·167	Wood.	558	·207	Houses, garden, and yard.
511	6·217	Arable & heathy pasture.	559	9·114	Arable.
512	5·851	Arable.	560	1·334	Arable.
513	5·937	Arable.	561	·900	Arable.
514	5·951	Arable.	562	·472	Arable.
515	8·475	Arable & house.	563	·613	Arable.
516	10·598	Arable.	564	1·476	Arable.
517	1·088	Houses, garden, & yard (South Auchronie).	565	1·184	Statute labor road.
			566	7·170	Arable.
518	6·790	Arable.	567	2·996	Arable.
519	7·646	Arable.	568	16·312	Arable & road.
520	4·755	Rough pasture.	569	·136	Houses & yard (Midshed).
521	·081	Houses, garden, &c.			
522	·080	House, garden, &c.	570	4·045	Arable & road.
523	4·073	Arable.	571	·146	Houses, garden, &c.
524	6·267	Arable.	572	5·492	Arable.
525	5·335	Arable.	573	11·756	Arable.
526	4·185	Arable.	574	6·031	Arable & road.
527	12·414	Arable.	575	·302	House, garden, & yard (East Auchronie).
528	13·360	Arable.			
529	11·161	Arable & road.	576	7·820	Arable.
530	12·872	Arable.	577	7·202	Arable & road.
531	16·795	Arable & road.	578	7·472	Arable.
532	11·975	Arable & road.	579	10·840	Arable.
533	6·674	Arable.	580	·359	House & garden.
534	9·821	Arable.	581	12·949	Arable.
535	8·396	Arable.	582	10·936	Arable.
536	1·424	Wood.	583	·052	Wood.
537	17·749	Arable & road.	584	·554	Road.
538	5·798	Arable.	585	·052	Wood.
539	·992	Wood.	586	8·636	Arable.
540	5·854	Arable.	587	10·583	Arable.
541	13·718	Arable.	588	16·778	Arable, &c.
542	1·087	Rough pasture.	589	·950	Arable.
543	·592	Wood.	590	2·763	Houses, garden, yard, wood, &c. (Mains of Tertowie).
544	8·569	Arable.			
545	·435	Road.			
546	13·460	Arable.	591	·055	Wood.
547	8·677	Arable.	592	14·646	Arable.
548	9·513	Arable.	593	8·138	Arable, &c.
549	·247	Road.	594	7·986	Arable, road, &c.
550	8·929	Arable.	595	10·351	Arable.
551	8·186	Arable.	596	·303	Road.
552	9·936	Arable.	597	2·216	Private road.
553	5·627	Arable.	598	·882	Wood & road.
554	5·113	Arable.	599	8·774	Arable.
	3951·161	*Carried forward.*		4195·879	*Carried forward.*

No. on Plan.	Area in Acres.	Description.	No. on Plan.	Area in Acres.	Description.
	4195·879	*Brought forward.*		4216·673	*Brought forward.*
600	1·890	House & ornamental ground (Tertowie).	603	·348	Road, &c.
			604	10·439	Arable.
601	1·045	Houses, garden, & yard (Tertowie).	605	·100	Wood.
			606	·040	Arable.
602	17·859	Wood, house, &c.		4227·600	
	4216·673	*Carried forward.*			

RECAPITULATION.

4154·740	Land.
55·611	Public roads.
6·641	Railways.
10·608	Water.
4227·600	Total area of the Parish of Kinellar, in the County of Aberdeen.

249·410	Area of the Parish of Kinellar, within the Municipal Boundary of Kintore.

INDEX TO PLACES

IN THE

PARISH OF KINELLAR.

COUNTY OF ABERDEEN.

Name of Place.	No. of Sheet.		Descriptive Remarks.
	6-inch scale.	25·344-inch scale.	
Aquhorsk	LXV.	13	A farmsteading.
Backhill	,,	14	A farmsteading.
Blackburn	,,	10	A village.
Blackchambers	,,	13	A farmsteading.
Bogend	,,	10	A farmsteading.
Bridgefoot	,,	10	Two dwelling houses.
Cairntradlin	,,	6	A farmsteading.
Church (on site of the old church)	,,	6	
East Auchronie	LXXIV.	2	A farmsteading.
Ellismoss	LXV.	9	A farmsteading.
Fichnie	,,	10	A farmsteading.
Free Church	,,	10	
Free Church Manse	,,	10	
Garden Hill	,,	2	
General Wade's Military Road	,,	10	
Glasgoego	,,	10	A mansion.
Glasgoego Cottage	,,	10	
Glasgoforest	,,	10	A farmsteading.
Glasgoforest Cottage	,,	10	
Great North of Scotland Railway	,,	2, 6	
Greenalehouse Cottage	,,	6	A dwelling house.
Greenmoss	,,	9	A farmsteading.
Hillhead	LXXIV.	1	Two farmsteadings.
Kinaldie	LXV.	2	A mansion.
Kinaldie Station	,,	6	
Kirkton	,,	6	A farmsteading.
Mains of Glasgoego	,,	10	A farmsteading.
Mains of Tertowie	LXXIV.	2	A farmsteading.
Manse	LXV.	6	
Midshed	LXXIV.	2	A farmsteading.

Name of Place.	No. of Sheet.		Descriptive Remarks.
	6-inch scale.	25·344-inch scale.	
Muir of Kinellar	LXV.	10	Two farmsteadings.
Nether Mains	,,	14	A farmsteading.
Netherton	,,	13	A farmsteading.
Nether Wogle	,,	14	A cothouse.
North Auchronie	LXXIV.	1, 2	A farmsteading.
River Don	LXV.	2	
School	,,	10	
Scottsmill	,,	6, 10	A few houses.
Silver Well	,,	6	
Skukiebrae	,,	14	A cothouse.
South Auchronie	LXXIV.	2	A farmsteading.
Standing Stone	LXV.	6	
Strathray	,,	9	A farmsteading.
Strath of Tertowic	,,	14	A farmsteading.
Tertowic	LXXIV.	2	A mansion.
Willowgrove Cottage	LXV.	10	
Wogle	,,	14	A farmsteading.
Woodburn Cottage	,,	10	
Woodhill Cottage	,,	10	
Woodside	,,	9	A farmsteading.

ORDNANCE SURVEY OF SCOTLAND.

BOOK OF REFERENCE TO THE PLAN

OF THE

PARISH OF KINFAUNS,

IN THE

COUNTY OF PERTH,

CONTAINING 4449·687 ACRES.

COLONEL SIR HENRY JAMES, R.E., F.R.S., F.G.S., &c.

SUPERINTENDENT OF THE ORDNANCE SURVEY.

PRINTED AT THE ORDNANCE SURVEY OFFICE, SOUTHAMPTON.

1862.

Price One Shilling.

on
ap-
ich

of

his

are

s—

eet
fore
rals

the

W

T

T

on

uent

:—

C. F.
T. C.
. W.
Def.
T. S.

Where a change occurs in the boundaries, the symbol [illegible] shew the part at which the change takes place.

EXPLANATORY REMARKS.

The Scale of the Parish Plans is the 1-2500th of the actual length on the ground, and is equal to 25·344 inches to a mile, which is very approximately equal to one square inch to one acre, the square of 1·0018 inch being equal to one acre.

The length of each sheet is 1½ miles, and the width 1 mile, the area of each sheet is therefore 960 acres.

Each enclosure has a reference number to the area which is given in this Book.

The Braces (*f*) on the plans are to indicate that the spaces so braced are included under the same reference number.

The Altitudes in feet above the Mean Level of the Sea are written thus—31·4.

The Scale of the Plans of the County is 6 inches to a mile, and each sheet contains the same area as 16 sheets of the Parish Plans. There is therefore a double reference number to each sheet, as VI. 9., the Roman Numerals referring to the County Plans, the Arabic Figures to the Parish Plans.

The following are the characters employed on the Ordnance Plans on the Scales of 1-2500, and 6 inches to a mile:—

County Names	C	Hundreds or Wards	W
Parishes	P	Townships	*T*
Extra Parochial	E	Division of Townships	*T*

Antiquities ..... ROMAN / Druidical or Saxon / Norman or Subsequent

The descriptions of the boundaries are shewn by the following initials:—

Centre of Stream	*C. S.*	Centre of Fence	*C. F.*
Centre of Road	*C. R.*	Top of Cop	*T. C.*
Side of Stream or Drain	*S. S.* or *S. D.*	Centre of Wall	*C. W.*
Root of Hedge	*R. H.*	Defaced	*Def.*
Face of Wall	*F. W.*	Track of Stream	*T. S.*

Undefined ..... *Und.*

Where a change occurs in the boundaries, the symbol [o—o] is used to shew the part at which the change takes place.

TABLE

FOR CONVERTING DECIMAL PARTS OF AN ACRE INTO ROODS AND PERCHES.

Perches.	0 Rood.	1 Rood.	2 Roods.	3 Roods.
0	0·000	0·250	0·500	0·750
1	0·006	0·256	0·506	0·756
2	0·012	0·262	0·512	0·762
3	0·019	0·269	0·519	0·769
4	0·025	0·275	0·525	0·775
5	0·031	0·281	0·531	0·781
6	0·037	0·287	0·537	0·787
7	0·044	0·294	0·544	0·794
8	0·050	0·300	0·550	0·800
9	0·056	0·306	0·556	0·806
10	0·062	0·312	0·562	0·812
11	0·069	0·319	0·569	0·819
12	0·075	0·325	0·575	0·825
13	0·081	0·331	0·581	0·831
14	0·087	0·337	0·587	0·837
15	0·094	0·344	0·594	0·844
16	0·100	0·350	0·600	0·850
17	0·106	0·356	0·606	0·856
18	0·112	0·362	0·612	0·862
19	0·119	0·369	0·619	0·869
20	0·125	0·375	0·625	0·875
21	0·131	0·381	0·631	0·881
22	0·137	0·387	0·637	0·887
23	0·144	0·394	0·644	0·894
24	0·150	0·400	0·650	0·900
25	0·156	0·406	0·656	0·906
26	0·162	0·412	0·662	0·912
27	0·169	0·419	0·669	0·919
28	0·175	0·425	0·675	0·925
29	0·181	0·431	0·681	0·931
30	0·187	0·437	0·687	0·937
31	0·194	0·444	0·694	0·944
32	0·200	0·450	0·700	0·950
33	0·206	0·456	0·706	0·956
34	0·212	0·462	0·712	0·962
35	0·219	0·469	0·719	0·969
36	0·225	0·475	0·725	0·975
37	0·231	0·481	0·731	0·981
38	0·237	0·487	0·737	0·987
39	0·244	0·494	0·744	0·994
40	0·250	0·500	0·750	1·000

N.B.—To convert Decimal Fractions of an Acre into Roods and Perches, multiply the decimal first by 4 and then by 40, preserving the same number of decimals in the product.

Example 1.

633·357 Acres.
4
1·428
40
A. R. P. 633 1 17 ..... 17·120

Example 2.

527·013 Acres.
4
·052
40
A. R. P. 527 0 2 ..... 2·080

PARISH OF KINFAUNS,

IN THE

COUNTY OF PERTH.

No. of Sheet.	No. on Plan.	Area in Acres.	Description.
XCVIII. 2.	1	6·494	Wood.
XCVIII. 3.	2	7·353	Wood.
,,	3	47·661	Rough pasture, furze, & stream.
XCVIII. 4.	4	18·715	Rough pasture & furze.
,,	5	30·811	Arable & furze.
,,	6	·382	Houses, garden, road, & waste.
,,	7	17·285	Arable & road.
,,	8	13·009	Arable.
,,	9	8·651	Arable, road, & stream.
,,	10	·118	House & garden.
,,	11	·290	Houses, garden, & waste.
,,	12	2·254	Statute labor road.
,,	13	·131	House & garden.
,,	14	8·563	Arable & road.
,,	15	95·200	Rough pasture, furze, roads, &c.
,,	16	·506	Quarry.
,,	17	1·695	Wood & road.
,,	18	25·868	Arable, furze, road, & streams.
,,	19	26·814	Wood & roads.
,,	20	·366	Houses, garden, & waste.
,,	21	29·635	Arable, road, & furze.
,,	22	3·394	Wood.
,,	23	·931	Houses, gardens, road, & waste.
,,	24	64·881	Wood & roads.
XCIX. 1.	25	11·889	Rough pasture & furze.
,,	26	27·913	Wood.
,,	27	3·755	Arable & furze.
XCVIII. 6.	28	23·858	Arable.
,,	29	14·111	Arable.
,,	30	·159	Garden, stream, & arable.
,,	31	16·059	Arable.
,,	32	·239	Garden & road.
,,	33	2·239	Arable.
,,	34	·645	Public road.
,,	35	·429	Deuchny Quarry.
,,	36	·107	Garden.
,,	37	·394	Old quarry.
,,	38	·144	Houses & arable.
,,	39	8·075	Arable, wood, & stream.
,,	40	·438	House, garden, & arable.
		521·461	*Carried forward.*

No. of Sheet.	No. on Plan.	Area in Acres.	Description.
		521·461	*Brought forward.*
XCVIII. 6.	41	·592	Wood.
,,	42	8·176	Arable, wood, road, & stream.
,,	43	·946	Wood.
,,	44	1·944	Wood.
,,	45	1·729	Wood.
,,	46	159·231	Wood, road, & rocks.
,,	47	1·028	House, road, & arable.
,,	48	·425	Garden.
,,	49	19·457	Arable & stream.
,,	50	2·946	Arable & rough pasture.
,,	51	·446	Houses, garden, road, waste, &c.
,,	52	·968	Houses, gardens, road, wood, &c.
,,	53	38·347	Arable, roads, streams, & quarry.
,,	54	·294	Curling pond & mill dam.
,,	55	·718	Wood.
,,	56	37·698	Arable & road.
,,	57	3·586	Houses, garden, wood, stream, &c.
,,	58	·510	House, wood, pond, & stream.
,,	59	10·097	Kinfauns Castle & grounds.
XCVIII. 7.	60	85·230	Wood, road, stream, &c.
,,	61	·449	Curling pond.
,,	62	211·053	Wood, streams, marsh, & footpath.
,,	63	2·275	Public road.
,,	64	53·507	Wood & road.
,,	65	26·125	Arable, road, furze, & stream.
,,	66	23·672	Arable, stream, road, & furze.
,,	67	15·168	Arable, furze, & roads.
,,	68	1·373	Rough pasture, furze, & stream.
,,	69	1·419	Houses, garden, road, arable, &c.
,,	70	44·589	Arable, furze, & road.
,,	71	10·451	Arable & furze.
,,	72	·610	House, gardens, road, & waste.
,,	73	13·626	Arable, road, & wood.
,,	74	4·736	Arable.
,,	75	5·091	Trust road.
,,	76	7·085	Arable & road.
,,	77	22·401	Arable & stream.
,,	78	·228	Arable.
,,	79	18·393	Wood & roads.
,,	80	·316	House, garden, road, & waste.
,,	81	50·622	Wood & roads.
,,	82	5·523	Arable & rough pasture.
,,	83	1·801	Houses, garden, yard, arable, &c.
,,	84	3·179	Arable.
,,	85	·249	House & garden.
,,	86	35·517	Arable & footpath.
,,	87	31·820	Arable, road, ruins, & furze.
,,	88	1·894	Houses, gardens, road, & waste.
,,	89	49·103	Arable, road, & rough pasture.
,,	90	20·510	Arable & rough pasture.
		1558·614	*Carried forward.*

No. of Sheet.	No. on Plan.	Area in Acres.	Description.
		1558·614	*Brought forward.*
XCVIII. 7.	91	23·217	Arable, road, & furze.
,,	92	10·098	Rough pasture & furze.
,,	93	10·394	Wood & rocks.
,,	94	·768	House, garden, road, & furze.
,,	95	2·014	Arable.
,,	96	57·229	Arable, road, & furze.
XCVIII. 8.	97	·334	Houses, garden, & rough pasture.
,,	98	2·055	Arable.
,,	99	4·681	Rough pasture & furze.
,,	100	11·966	Arable & stream.
,,	101	240·994	Wood, roads, & marsh.
,,	102	12·643	Arable & furze.
,,	103	19·529	Arable, rough pasture, furze, &c.
,,	104	1·150	Wood & stream.
,,	105	7·370	Furze & road.
,,	106	1·988	Rough pasture.
,,	107	3·101	Wood.
,,	108	37·072	Wood, rocks, road, & furze.
,,	109	17·800	Arable, rough pasture, & furze.
,,	110	1·206	Orchard.
,,	111	2·812	Arable & stream.
,,	112	17·415	Arable & stream.
,,	112a	·257	House, garden, & waste.
,,	113	·370	House & gardens.
,,	114	3·620	Arable & road.
,,	115	12·401	Arable & stream.
,,	116	44·169	Rough pasture & wood.
,,	117	·540	Wood.
,,	118	16·524	Arable & furze.
,,	119	·588	Pond.
,,	120	·221	Pond & island.
,,	121	8·961	Wood.
,,	122	43·756	Rough pasture & furze.
,,	123	27·436	Arable, furze, & stream.
,,	124	·658	House, garden, road, & waste.
,,	125	22·922	Arable.
,,	126	3·064	Wood.
,,	127	9·091	Wood.
,,	128	4·919	Rough pasture & furze.
,,	129	4·519	Wood & stream.
,,	130	7·537	Arable, rough pasture, stream, &c.
,,	131	19·027	Wood & rough pasture.
,,	132	117·301	Wood, roads, rocks, & stream.
,,	133	·383	House, gardens, road, & waste.
,,	134	5·549	Houses, gardens, yard, arable, &c.
,,	135	8·486	Arable.
,,	136	·952	Avenue.
,,	137	3·077	Arable.
,,	138	3·534	House, road, & ornamental ground.
,,	139	11·445	Arable.
		2425·757	*Carried forward*

No. of Sheet.	No. on Plan.	Area in Acres.	Description.
		2425·757	*Brought forward.*
XCVIII. 8.	140	10·223	Arable.
XCIX. 5.	141	120·327	Arable, road, stream, & slopes.
,,	142	5·168	Statute labor road.
,,	143	·148	Mill dam.
,,	144	2·568	Houses, gardens, yard, roads, &c.
,,	145	10·558	Arable & wood.
,,	146	·715	Wood.
,,	147	11·087	Arable & road.
,,	148	·660	House & wood.
,,	149	1·260	Wood.
,,	150	2·281	Wood, road, & house.
,,	151	5·671	Houses, garden, wood, road, &c.
,,	152	5·032	Wood & footpath.
,,	153	·336	Quarry.
,,	154	1·304	Houses, gardens, road, & waste.
,,	155	62·182	Arable, roads, & streams.
,,	156	63·562	Arable & road.
,,	157	·739	Houses, garden, road, & waste.
,,	158	23·600	Arable, road, & stream.
,,	159	10·747	Arable & stream.
,,	160	9·601	Arable & stream.
,,	161	7·892	Arable & road.
,,	162	·720	Houses, garden, & waste.
,,	163	8·830	Arable, footpath, & stream.
,,	164	11·237	Arable.
,,	165	2·078	Garden.
,,	166	·360	Arable.
,,	167	14·127	Wood, road, & house.
,,	168	1·316	Houses, garden, road, & waste.
,,	169	23·508	Arable & road.
,,	170	23·682	Arable & stream.
,,	171	9·390	Arable & stream.
,,	172	·911	Private road.
,,	173	11·905	Arable & stream.
,,	174	18·106	Arable & stream.
,,	175	12·632	Arable.
,,	176	10·509	Arable.
,,	177	1·090	Statute labor road.
,,	178	10·076	Arable & stream.
,,	179	·880	Statute labor road.
,,	180	8·149	Arable & stream.
,,	181	1·439	Houses, garden, road, stream, &c.
,,	182	·715	Arable.
,,	183	2·642	Arable.
,,	184	50·293	Arable.
XCVIII. 10.	185	·487	Wood.
,,	186	·189	Wood.
,,	187	12·458	Arable.
,,	188	1·858	Wood, gardens, houses, & road.
,,	189	1·369	Houses, garden, yard, & ground.
		3022·374	*Carried forward.*

No. of Sheet.	No. on Plan.	Area in Acres.	Description.
		3022·374	*Brought forward.*
XCVIII. 10.	190	1·033	Arable.
,,	191	·579	Arable.
,,	192	23·273	Arable & road.
,,	193	8·980	Arable & slope.
,,	194	1·033	Marsh (Foreshore).
,,	195	7·730	Arable, road, & fishing lodges.
,,	196	·378	Private road.
,,	197	37·666	Arable & road.
,,	198	7·542	Arable & fishing lodge.
,,	199	70·239	Arable.
,,	200	1·905	Arable & wood.
,,	201	2·345	Houses, gardens, road, & ground.
,,	202	·172	Wood.
,,	203	2·004	Arable, road, & wood.
,,	204	13·563	Arable.
,,	205	·665	Private road.
,,	206	7·918	Arable.
,,	207	1·123	Wood & road.
,,	208	·523	Wood & road.
,,	209	4·599	Orchard.
,,	210	1·487	Arable, road, & fishing lodge.
,,	211	25·689	Shingle, &c. (Foreshore).
,,	212	2·918	Houses, yard, road, pond, &c.
,,	213	19·504	Wood & road.
,,	214	·756	Wood.
,,	215	17·986	Dundee & Perth Railway.
XCVIII. 11.	216	8·309	Arable.
,,	217	2·745	Arable, road, & fishing lodges.
,,	218	86·561	River Tay—part of (Tidal Water).
,,	219	14·459	Trust road.
,,	220	6·507	Houses, gardens, & wood.
,,	221	1·531	Road & slope.
,,	222	11·233	Arable, road, & wood.
,,	223	49·569	Arable.
,,	224	7·242	Arable, road, & wood.
,,	225	2·262	Wood.
,,	226	·083	Garden.
,,	227	1·204	House, wood, & footpath.
,,	228	2·457	Wood, road, & stream.
,,	229	2·581	Arable.
,,	230	26·605	Insherrit Island (Foreshore).
,,	231	3·876	Arable, footpath, furze, & lodges.
,,	232	7·698	Back Lake (Tidal Water).
,,	233	2·118	Wood, ruin, & footpath.
,,	234	5·435	Marsh.
,,	235	21·470	Arable & road.
,,	236	67·228	Arable, roads, rough pasture, &c.
,,	237	1·016	Wood & rough pasture.
,,	238	2·154	Houses, gardens, yard, arable, &c.
,,	239	·384	Wood.
		3618·711	*Carried forward.*

No. of Sheet.	No. on Plan.	Area in Acres.	Description.
		3618·711	*Brought forward.*
XCVIII. 11.	240	1·148	Houses, garden, wood, road, &c.
,,	241	1·909	Arable & road.
,,	242	2·126	Wood & road.
,,	243	1·421	Rough pasture, pond, & stream.
,,	244	·551	Garden, road, & footpath.
,,	245	2·517	Houses, wood, yard, road, & waste
,,	246	16·948	Arable, road, & footpath.
,,	247	1·530	Houses, garden, yard, road, &c.
,,	248	11·969	Arable, road, & pond.
,,	249	1·503	Houses, garden, road, wood, &e.
,,	250	14·586	Arable.
,,	251	5·062	Arable.
,,	252	1·842	Statute labor road.
,,	253	·393	Gravel pit.
,,	254	9·270	House & arable.
,,	255	·208	Pond.
,,	256	·406	House, wood, & arable.
,,	257	24·494	House, orchard, road, & stream.
,,	258	7·126	Wood & footpaths.
,,	259	44·463	Arable & road.
,,	260	5·238	Arable.
,,	261	6·077	Houses, wood, roads, stream, &e.
,,	262	4·654	Arable.
,,	263	·621	Arable & road.
,,	264	1·200	Shed, footpath, & arable.
,,	265	2·228	Houses, garden, & road.
,,	266	7·590	Shingle & marsh (Foreshore).
,,	267	10·349	Arable, road, & footpath.
,,	268	5·530	Orchard & stream.
,,	269	·902	Wood.
,,	270	3·741	Arable & footpath.
,,	271	·685	House, arable, & footpath.
XCVIII. 12.	272	1·212	Arable.
,,	273	1·782	Arable, road, & rough pasture.
,,	274	·965	Houses, garden, yard, road, &c.
,,	275	2·510	Furze & road.
,,	276	1·288	Wood.
,,	277	2·593	Wood.
,,	278	154·807	Arable & footpath.
,,	279	2·120	Wood.
,,	280	·705	Wood.
,,	281	2·764	Wood.
,,	282	36·981	Arable & rough pasture.
,,	283	5·097	Arable & road.
,,	284	8·558	Rough pasture & trees.
,,	285	14·358	Arable & stream.
,,	286	5·632	Turnpike road.
,,	287	9·701	Arable & rough pasture.
,,	288	1·188	Quarry.
,,	289	2·036	Wood & road.
		4071·295	*Carried forward.*

No. of Sheet.	No. on Plan.	Area in Acres.	Description.
		4071·295	*Brought forward.*
XCVIII. 12.	290	35·243	Arable, roads, & furze.
,,	291	·841	Wood.
,,	292	35·217	Arable & furze.
,,	293	1·050	Wood.
,,	294	1·056	Wood & road.
,,	295	1·766	Wood & road.
,,	296	·663	Houses, garden, road, & waste.
,,	297	5·312	Wood.
,,	298	23·132	Arable & road.
,,	299	21·361	Arable & stream.
,,	300	1·344	Gravel pit.
,,	300a	·153	Wood.
,,	301	1·328	Pond.
,,	302	·874	Wood, road, & stream.
,,	303	2·121	Houses, garden, yard, arable, &c.
,,	304	3·242	Arable & footpath.
,,	305	32·278	Arable & road.
,,	306	·661	Wood & quarry.
,,	307	29·580	Arable.
,,	308	·359	Pond & island.
,,	309	·461	Wood, road, & stream.
,,	310	4·764	Arable & stream.
,,	311	6·725	Arable & stream.
,,	312	·961	Houses, garden, road, & waste.
,,	313	11·301	Arable & stream.
,,	314	·476	Wood.
,,	315	·408	Wood.
,,	316	20·374	Arable.
,,	317	13·112	Arable.
,,	318	10·448	Arable.
,,	319	5·108	Wood.
,,	320	1·096	Houses, garden, & arable.
,,	321	1·208	Arable.
,,	322	1·525	Houses, garden, & arable.
,,	323	1·752	Houses, garden, yard, & ground.
,,	324	2·724	Trust road.
,,	325	1·198	Houses, garden, arable, & stream.
,,	326	1·430	Arable.
,,	327	·162	Public road.
,,	328	·551	Garden.
,,	329	5·447	Arable.
,,	330	1·416	Dundee & Perth Railway.
,,	331	1·451	Arable & stream.
XCIX. 9.	332	39·852	Arable & road.
,,	333	12·296	Arable, road, & stream.
,,	334	16·138	Arable & stream.
,,	335	11·074	Arable.
,,	336	3·345	Arable & stream.
,,	337	4·008	Arable, road, & stream.
		4449·687	

RECAPITULATION.

Area in Acres.	
4229·292	Land.
42·222	Public Roads.
19·402	Railways.
60·917	Foreshore.
3·595	Water.
94·259	Tidal Water.
4449·687	Total Area of the Parish of Kinfauns, in the County of Perth.

INDEX TO PLACES

IN THE

PARISH OF KINFAUNS.

COUNTY OF PERTH.

Name of Place.	No. of Sheet. 6 inch scale.	No. of Sheet. 25·344 in. scale.	Descriptive Remarks.
Bridgetown.	XCVIII.	12	Two cot houses.
Balthayock School.	,,	4	
Buin Hill	,,	7	
Buinhill Tower	,,	7	
Buin	,,	7	A farmsteading.
Balthayock Den.	,,	8	
Balthayock Burn	,,	8	
Bowes Lodge (Fishing).	,,	10	
Burnfoot.	,,	11	A farmsteading.
Back Lake.	,,	11	
Commonbank.	,,	4	A farmsteading.
Craignorth.	,,	4	A farmsteading.
Cats Hole	,,	6	
Crossford.	,,	7	Cot houses.
Crookie Lodge	,,	11	
Church	,,	11	
Carse of Gowrie.	,,	11	A large district including several parishes.
Dubslaw Lodge (Fishing).	,,	11	
Deuchny Wood	,,	6	
Deuchny Quarry	,,	6	
Deuchny Burn	,,	6	
Dragon's Hole.	,,	10	
Dundee & Perth Railway	,,	11	
East Lodge.	,,	11	
Fleukie Lodge	,,	11	
Glencarse Inn	,,	12	
Gallowmyre	,,	4	A farmsteading.
Glen of Pitlowie	,,	4	A small farmsteading.
Glen Carse.	,,	8	
Glencarse Hill	,,	8	
Glencarse House	,,	8	
Goukton.	,,	12	A farmsteading.
Goukton Hill.	,,	12	
Glendoick	XCIX.	5	A mansion house.
Glencarse Station	,,	12	
Hail Pool	XCVIII.	8	

Name of Place.	No. of Sheet 6 inch scale.	No. of Sheet 25·344 in. scale.	Descriptive Remarks.
Hail Pool	XCVIII.	8	
Hillfoot of Glencarse.	,,	8	A small cottage.
Home Farm	,,	10	
Hole of Clien	XCIX.	5	A farmsteading.
Insherrit Lodge (Fishing)	XCVIII.	11	
Insherrit Island	,,	11	
Kinnoull Hill	,,	6	
Kingswells	,,	6	A small farmstcading.
Kinfauns Castle	,,	6	
Kirkstyle Well	,,	11	
Kirkstyle of Kinfauns	,,	11	
Keiters Loch (Site of)	,,	11	
Kinfauns Station	,,	11	
Lairwell	,,	10	A farmsteading.
Limeyhaugh Lodge--fishing	,,	10	
Mounthooly	,,	7	A cottage.
Manse.	,,	7	
Millhurst Lodge (Fishing).	,,	11	
Northlees	,,	7	Two cottages.
Newton of Glencarse.	,,	12	A farmsteading.
Over Kinfauns	,,	11	A farmsteading.
Old Glencarse	XCIX.	5	Cot houses.
Old Smithy.	,,	5	
Pie Road Lodge (Fishing)	XCVIII.	10	
Pepperknowes Quarry	,,	12	
Pans Hill	,,	12	
Pepperknowes	,,	12	A farmsteading.
Pitlowie	XCIX.	5	A farmsteading.
Rockdale Cottage	XCVIII.	6	
Rockyburn	,,	8	
Rocky Burn	,,	8	
River Tay	,,	11	
Rossichill	,,	12	A few cothouses.
Stock Green Lodge--fishing	,,	10	
Ships Lodge (Fishing)	,,	10	
School.	,,	11	
Seggieden	,,	11	A mansion house.
Sandyhall	XCIX.	5	A farmsteading.

Name of Place.	No. of Sheet.		Descriptive Remarks.
	6 inch scale.	25·344 in. scale.	
Windy Gowl or Windygate How.	XCVIII.	6	
Windyedge.	"	7	A cottage.
Willowgate.	"	10	Part of the River Tay.
Walnut Grove	"	10	Small cottages.
West Lodge	"	11	

AGENTS FOR THE SALE

OF THE

ORDNANCE PLANS.

ENGLAND.

LONDON	Mr. E. Bumpus, 6, Holborn Bars, E.C. Mr. J. Arrowsmith, 10, Soho Square, W. Messrs. Letts, Son, & Co., 8, Royal Exchange, E.C. Messrs. Longman & Co., Paternoster Row, E.C. Mr. E. Stanford, 6, Charing Cross, S.W. Messrs. Vacher & Son, 29, Parliament Street, S.W. Messrs. Williams & Norgate, 14, Henrietta Street, Covent Garden. Messrs. G. Philip & Son, 32, Fleet Street, E.C.; & L'pool. Mr. J. Wyld, Charing Cross. Dr. J. J. Whitty, C.E., 35, Parliament Street, S.W.
APPLEBY	Mr. J. Whitehead.
ALNWICK	Mr. M. Smith.
BRADFORD	Mr. Henry Gaskarth, Westgate.
BATH	Messrs. Sims & Son.
BIRMINGHAM	Mr. H. Wright (late Napper & Wright).
BEVERLEY	Mr. John Kemp.
BOLTON	Mr. H. Bradbury.
BRISTOL	Mr. John Lavars.
BISHOP AUCKLAND	Mr. M. Braithwaite.
BARNARD CASTLE	Messrs. J. & R. W. Atkinson
CLEVELAND, Yorkshire	Mr. George Dixon.
CARDIFF	Mr. Hugh Bird.
CARLISLE	Messrs. Thurnam & Sons.
COVENTRY	Mr. Edward Wright.
CHELMSFORD	Mr. Thomas B. Arthy.
COCKERMOUTH	Mrs. M. Bailey.
DARLINGTON	Mr. H. Penney.
DURHAM	Mr. George Andrews
DOVER	Mr. M. C. & F. Batcheller
DEVONPORT	Mr. S. W. Hearle.
FAREHAM	Mr. George Sutton.
GLOUCESTER	Messrs. G. J. Wait & Co.
GREAT AYTON, nr. Stokesley, Yorkshire	Mr. G. Dixon.
HARTLEPOOL	Messrs. Pearson & Co.
HUDDERSFIELD	Mr. A. L. Peace.
HULL	Mr. J. W. Leng.
KIRKBY LONSDALE	Mr. R. Morphet.
KENDAL	Mr. T. Atkinson.
KESWICK	Mr. James Mayo.
LIVERPOOL	Messrs. Philip, Son, & Nephew, 49 & 51, South Castle St. Messrs. Webb & Hunt. Mr. J. R. Isaac.

AGENTS, ENGLAND—Continued.

Leeds	Mr. J. Smith.
Longton	Mr. F. S. Wright
Longport, Staff.	Mr. Evans.
Maryport	Mr. John Adair.
Malton	Mr. H. Smithson.
Manchester	Mr. E. Slater. Mr. W. T. Hansbrow, 111, Bury New Road
North Shields	Messrs. Phillipson & Hare.
Norwich	Mr. H. Pigg.
Newcastle	Mr R. Turner.
Nottingham	Mr. R. Sutton.
Oldham	Mr. John Hirst.
Oxford	Messrs. Spiers & Son.
Penrith	Mr. B. T. Sweeten.
Portsmouth	Mr. W. H. Charpentier
Plymouth	Mr. J Land.
Preston	Mr. R. Veevers.
Reading	Mr. G. Lovejoy.
Rochdale	Mr. E. Wrigley.
Richmond, Yorkshire	Mr. J. Bell.
Ripon	Messrs. Johnston & Co.
Scarborough	Mr. S. W. Theakstone.
Settle	Mr. J. Wildman.
Sheffield	Mr. H. Pawson.
Swansea	Mr. E. Pearce.
Stockton-on-Tees	Messrs. Jennett & Co.
Southampton	Messrs. Forbes & Bennet Mr. W. Sharland.
Sunderland	Mr. W. H. Hills.
Torquay	Mr. W. T. Fisher.
Thirsk	Mr. W. Bransby.
Ulverston	Mr. Soulby.
Wakefield	Messrs. Hicks & Allen.
Wigan	Mr. S. G. Bucknall.
Whitehaven	Messrs. Callender & Dixon.
Windermere	Mr. J. Garnett.
Worcester	Mr. J. R. Mister.
Wolsingham	Mr. J. Chapman, Postmaster, &c
York	Mr. J. Glaisby. Mr. J. Sampson.

SCOTLAND

Edinbugh	Messrs. Johnston, 4, St. Andrew Square. Messrs. Black, North Bridge. Mr. T. C Jack, Princes Street
Ayr	Mr. John Dick.
Aberdeen	Messrs. Keith & Gibb.
Airdrie, Lanarksh	Mr. Thomas Forsyth.
Annan	Mr. William Cuthbertson.
Bathgate	Mr. J. Johnston.
Berwick-upon-Tweed	Mr. A. Henderson.
Cupar	Mr. S. Robinson.
Dumfries	Mr. Sinclair.

DUNFERMLINE ..	Messrs. Miller & Son.
DUNSE.....	Mr. George Johnston.
DUNDEE	Mr. C. D. Chalmers.
DUMBARTON	Mr. J. Irving.
FORFAR	Mr. W. Shepperd.
GLASGOW	Messrs. J. Smith & Son. Messrs. J. Lumsden & Son.
HADDINGTON	Mr. J. Millen.
HAWICK	Mr. William Syme.
JEDBURGH	Messrs. A. & W. Easton.
KIRKCALDY.....	Mr. J. J. Wilson.
KIRKCUDBRIGHT..	Mr. J. Nicholson.
KINROSS	
KELSO	Mr. J. H. Rutherford.
LINLITHGOW	Mr. A. Waldie.
MONTROSE	Mr. Geo. Walker, High Street
MOFFAT	Mr. William Muir.
NEWTON STEWART	Miss A. Watson.
PEEBLES	Mr. R. Stirling.
PAISLEY	Mr. William McIntyre.
PERTH.....	Mrs. M. Paton Messrs. MacDonald & MacCallum, 30, George Street.
SELKIRK	Mr. G. Lewis.
STIRLING.....	Mr. Robert S. Shearer.
WISHAW, Lanarkshire.....	Mr. W. Campbell.

IRELAND

DUBLIN	Messrs. Hodges & Smith, Grafton Street. Messrs. Brassington & Gale, 6, Bachelor's Walk. Dr. J. J. Whitty, C.E.; and at London. Messrs. Thom & Son, 87 & 88, Abbey Street.
ARMAGH	Mr. John McWatters.
ATHLONE.....	Mr. James Martin.
BELFAST	Mr. James Magill.
CORK	Mr. Francis Guy.
CARLOW	Mr. Thomas Edwards.
CAVAN.....	Mr. John Fegan.
CLONMELL	Mr. James O'Neill.
DROGHEDA	Mr. Michael Daly.
ENNISKILLEN	Mr. William Trimble.
GALWAY	Mr. Thomas Croker.
KILKENNY	Mr. William Nicholson.
LONDONDERRY ..	Mr. Hempton.
MALLOW	Mr. Joseph Johns.
MULLINGAR	Mr. Sampson Wallis.
NEWRY	Mr. Robert Grecr.
OMAGH	Mr. John Nelis.
WATERFORD	Mr. Thomas S. Harvey.
WEXFORD	Mr. F. S. Davis.

ORDNANCE SURVEY OF SCOTLAND.

BOOK OF REFERENCE TO THE PLAN

OF THE

PARISH OF KINGARTH,

IN THE

COUNTY OF BUTE,

CONTAINING 9665·888 ACRES.

COLONEL SIR HENRY JAMES, R.E., F.R.S., M.R.I.A., F.G.S. &c.,

SUPERINTENDENT OF THE SURVEY.

LONDON:

PRINTED BY GEORGE E. EYRE AND WILLIAM SPOTTISWOODE,

PRINTERS TO THE QUEEN'S MOST EXCELLENT MAJESTY.

FOR HER MAJESTY'S STATIONERY OFFICE.

1865.

Price Two Shillings.

[7142—50—8/65.]

n the
nately
nal to

each

ook.

e in-

l·4.

con-
ouble
the

cales

W

T

T

t

nt

F.
C.
W.
ef.
S.

he

ORDNANCE SURVEY OF SCOTLAND

PARISH OF KINCARTH

BUTESHIRE

INDEX TO THE SHEETS

Published on the Scale of $\frac{1}{2500}$ or 25·344 Inches to a Mile.

Scale of this Index One Inch to a Mile.

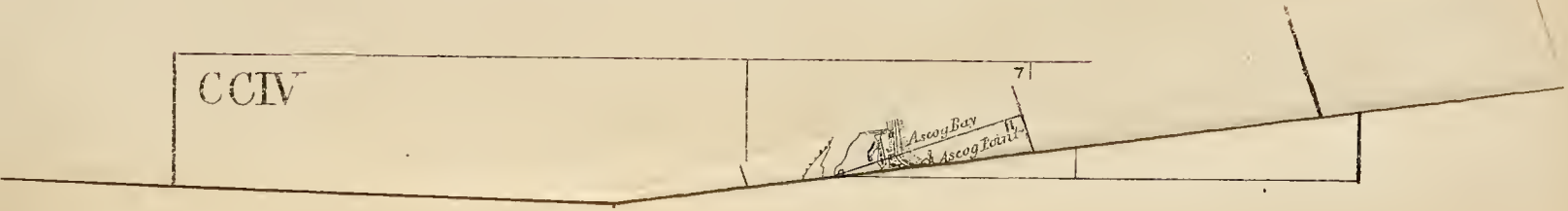

Published in 18 Sheets at 2/6 each, with 1 Book of Areas at 2/-

EXPLANATORY REMARKS.

The scale of the Parish Plans is the 1-2500th of the actual length on the ground, and is equal to 25·344 inches to a mile, which is very approximately equal to one square inch to one acre, the square of 1·0018 inch being equal to one acre.

The length of each sheet is $1\frac{1}{2}$ miles, and the width 1 mile, the area of each sheet is therefore 960 acres.

Each enclosure has a reference number to the area which is given in this Book.

The Braces (f) on the plans are to indicate that the spaces so braced are included under the same reference number.

The Altitudes in feet above the Mean Level of the Sea are written thus—31·4.

The Scale of the Plans of the County is 6 inches to a mile, and each sheet contains the same area as 16 sheets of the Parish Plans. There is therefore a double reference number to each sheet, as VI. 9., the Roman Numerals referring to the County Plans, the Arabic Figures to the Parish Plans.

The following are the characters employed on the Ordnance Plans on the Scales of 1–2500, and 6 inches to a mile :—

County Names	C	Hundreds or Wards	W
Parishes	P	Townships	T
Extra Parochial.....	E	Division of Townships	T

Antiquities ..... { ROMAN / Druidical or Saxon / Norman or Subsequent

The descriptions of the boundaries are shown by the following initials :—

Centre of Stream	*C.S.*	Centre of Fence	*C.F.*
Centre of Road	*C.R.*	Top of Cop	*T.C.*
Side of Stream or Drain ...	*S.S.* or *S.D.*	Centre of Wall	*C.W.*
Root of Hedge	*R.H.*	Defaced	*Def.*
Face of Wall.....	*F.W.*	Track of Stream.....	*T.S.*

Undefined..... *Und.*

Where a change occurs in the boundaries, the symbol [o—o] is used to show the part at which the change takes place.

N.B.—To convert Decimal Fractions of an Acre into Roods and Perches, multiply the decimal first by 4 and then by 40, preserving the same number of decimals in the product.

Examples—

	Acres.		Acres.
	633·357		527·013
	4		4
	1·428		·052
	40		40
A. R. P.	17·120	A. R. P.	2·080
633 1 17		527 0 2	

TABLE

FOR CONVERTING DECIMAL PARTS OF AN ACRE INTO ROODS AND PERCHES

Perch.	0 Rood.	1 Rood.	2 Roods.	3 Roods.	Perch.	0Rood.	1 Rood.	2 Roods.	3 Roods.
0	·000	·250	·500	·750	21	·131	·381	·631	·881
1	·006	·256	·506	·756	22	.137	·387	·637	·887
2	·012	·262	·512	·762	23	·144	·394	·644	·894
3	·019	·269	·519	·769	24	·150	·400	·650	·900
4	·025	·275	·525	·775	25	·156	·406	·656	·906
5	·031	·281	·531	·781	26	·162	·412	·662	·912
6	·037	·287	·537	·787	27	·169	·419	·669	·919
7	·044	·294	·544	·794	28	·175	·425	·675	·925
8	·050	·300	·550	·800	29	·181	·431	·681	·931
9	·056	·306	·556	·806	30	·187	·437	·687	·937
10	·062	·312	·562	·812	31	·194	·444	·694	·944
11	·069	·319	·569	·819	32	·200	·450	·700	·950
12	·075	·325	·575	·825	33	·206	·456	·706	·956
13	·081	·331	·581	·831	34	·212	·462	·712	·962
14	·087	·337	·587	·837	35	·219	·469	·719	·969
15	·094	·344	·594	·844	36	·225	·475	·725	·975
16	·100	·350	·600	·850	37	·231	·481	·731	·981
17	·106	·356	·606	·856	38	·237	·487	·737	·987
18	·112	·362	·612	·862	39	·244	·494	·744	·994
19	.119	·369	·619	.869	40	·250	·500	·750	1·000
20	·125	·375	·625	.875					

PARISH OF KINGARTH,

IN THE

COUNTY OF BUTE.

No. on Plan.	Area in Acres.	Remarks.	No. on Plan.	Area in Acres.	Remarks.
				82·874	*Brought forward.*
1	·235	Houses and garden.	31	2·733	Rough pasture, road, &c.
2	·526	Pasture.			
3	1·325	Rough pasture.	32	·288	Garden, &c.
4	·093	Occupation road.	33	2·255	Greenhouses, garden, &c.
5	·045	Ornamental ground.			
6	2·073	Arable.	34	·138	Gardens.
7	·446	Ornamental grouud, road, and trees.	35	·713	Ornamental ground, &c.
8	5·065	Rough pasture.	36	1·935	Wood, &c.
9	2·337	Pasture, rocks, and whins.	37	1·251	Ornamental ground, &c.
10	·209	Wood.	38	·097	House, &c. (Anne's Lodge, part of).
11	·831	Arable.			
12	·852	Greenhouse, garden, &c.	39	1·169	Garden, &c.
			40	·151	Pasture.
13	·200	Houses, gardens, &c.	41	12·265	Arable.
14	·056	House (Millbank).	41a	·321	Wood.
15	2·839	Ornamental ground, roads, and trees.	42	1·573	Rough pasture.
			43	6·281	Arable.
16	·924	Pasture.	44	1·673	Rough pasture, rocks, and road.
17	·103	Wood.			
18	·513	Arable.	45	1·330	Rough pasture aud rocks.
19	2·999	Pasture, whins, and rocks.	46	9·427	Arable.
20	·654	Wood and rocks.	47	·767	Wood, &c.
21	·782	Whins.	48	·893	Wood, &c.
22	·588	Wood.	49	2·368	Ornamental ground, &c.
23	·223	Wood.			
24	·276	Offices, yards, &c. (Anne's Lodge, part of).	50	·238	Gardens, &c.
			50a	·065	House, &c. (Ascog-bank).
25	2·719	Arable.	51	·436	Ornamental ground, &c.
26	36·731	Rough pasture, rocks, &c.	52	·429	House, ornamental ground, &c. (Ascog Tower).
27	·620	Rough pasture, rocks, &c.			
28	16·825	Arable.	53	·634	Houses, gardens, &c.
29	1·390	Curling pond.	54	2·024	Ornameutal ground.
30	·395	Arable.	55	·298	Wood.
	82·874	*Carried forward.*		134·626	*Carried forward.*

No. on Plan.	Area in Acres.	Remarks.
	134·626	*Brought forward.*
56	·578	Rough pasture &c.
57	2·657	Houses, gardens, ornamental ground, &c.
58	·363	Free Church, &c.
59	·170	Quay (private.)
60	·363	Rough pasture.
61	·368	Pasture, filters, &c. (Rothesay Water Works).
62	7·005	Arable.
63	·614	Rough pasture and rocks.
64	12·200	Arable.
65	2·640	Arable and road.
66	·369	Stackyard, &c.
67	1·065	Occupation road.
68	·560	Homestead, &c. (Ascog).
69	6·886	Wood, &c.
70	·435	Ornamental ground.
71	·560	Ornamental ground.
72	·040	Wood.
73	3·026	Ornamental ground and trees.
74	·084	House, &c.
75	·627	House, garden, &c.
76	1·461	Ornamental ground, &c.
77	·238	Wood.
78	·130	House, garden, &c.
79	·534	Ornamental ground.
80	1·004	Private road.
81	1·425	Ornamental ground.
82	·198	Wood.
83	3·485	Ornamental ground.
84	4·250	Ornamental ground, &c.
85	·304	House, garden, &c.
86	·549	Ornamental ground, &c.
86a	·158	Rough pasture.
87	1·537	Rough pasture and rocks.
88	·355	Arable.
89	12·327	Arable.
90	12·492	Arable.
91	6·275	Arable.
92	·116	Pasture.
93	·907	Garden, &c.
	222·981	*Carried forward.*

No. on Plan.	Area in Acres.	Remarks.
	222·981	*Brought forward.*
94	·303	Ornamental ground.
95	1·413	Arable.
96	·064	Ascog House.
97	1·359	Ornamental ground, &c.
98	·100	Private road.
99	·376	Houses, gardens, &c.
100	1·150	Arable.
101	2·216	Ornamental ground.
102	·897	Wood.
103	·467	Houses, garden, &c.
104	·106	Houses.
105	3·996	Ornamental ground, &c.
106	1·157	House, garden, &c. (Ashburn).
107	·179	Pasture.
108	3·692	Rough pasture and rocks.
109	20·424	Arable.
110	6·111	Arable.
111	6·513	Arable.
112	3·550	Parish road.
113	9·399	Arable.
114	·536	Wood.
115	·103	House (Balmory).
116	1·911	Parish road.
117	6·008	Arable.
118	6·636	Ornamental ground, &c.
119	1·673	Wood.
120	5·935	Arable.
121	·101	Rough pasture and pool.
122	1·324	Pasture.
123	13·642	Arable.
124	11·180	Arable.
125	·197	Houses, gardens, &c.
126	8·395	Arable.
127	5·059	Arable.
128	·846	Houses, gardens, &c. (Mid Ascog House).
129	1·014	Houses, gardens, &c.
130	1·799	Arable.
131	·112	Private road.
132	1·888	Arable.
133	90·850	Loch Ascog.
134	·863	Rough pasture.
	446·525	*Carried forward.*

No. on Plan.	Area in Acres.	Remarks.
	446·525	*Brought forward.*
135	16·516	Arable and occupation road.
136	11·583	Arable.
137	12·426	Arable.
138	·738	Occupation road.
139	9·317	Arable.
140	3·869	Wood.
141	1·249	Dam.
142	1·929	Homestead, garden, &c. (Mid Ascog).
143	·104	Wood.
144	·284	Wood and part of Black Burn.
145	·504	Wood and part of Black Burn.
146	4·665	Arable.
147	5·848	Wood and part of Black Burn.
148	7·650	Arable.
149	·843	Rough pasture.
150	32·623	Wood and part of burn.
151	11·056	Arable.
152	20·944	Arable.
153	7·262	Arable.
154	·601	Old road.
155	4·747	Arable.
156	11·598	Arable.
157	13·819	Arable.
158	·280	Rough pasture and rocks.
159	·870	Arable.
160	·115	Kerrycroy School.
161	1·891	Arable.
162	13·431	Arable.
163	·559	Pasture and part of Cotton Mill Aqueduct.
164	3·920	Arable.
165	12·868	Arable.
166	·059	Rough pasture.
167	·240	Occupation road.
168	·593	Homestead, garden, &c. (Kerrycrusoch).
169	·388	Rough pasture and pool.
170	5·664	Arable.
171	·238	Rough pasture.
172	9·141	Arable.
	676·957	*Carried forward.*

No. on Plan.	Area in Acres.	Remarks.
	676·957	*Brought forward.*
173	1·427	Rough pasture and trees.
174	12·866	Arable and half of burn.
175	·509	Rough pasture and trees.
176	9·929	Arable.
177	17·403	Arable and half of burn.
178	72·705	Rough heathy pasture.
179	12·132	Arable.
180	2·365	Arable and half of burn.
181	1·028	Whins and trees.
182	2·771	Arable and half of burn.
183	6·430	Wood.
184	38·104	Rough heathy pasture and trees.
185	1·259	Rough pasture, half of burn, &c.
186	2·016	Arable and half of burn.
187	7·423	Arable and half of burn.
188	26·599	Barnauld Wood.
189	·833	Rough pasture and rocks.
190	12·120	Arable and half of burn.
191	3·784	Arable and half of burn.
192	5·420	Arable and half of burn.
193	57·283	Rough heathy pasture, trees, &c.
194	31·155	Rough heathy pasture.
195	14·443	Arable.
196	·052	Garden.
197	14·514	Arable.
198	15·059	Arable.
199	18·425	Arable.
200	22·290	Wood and rocks.
201	7·551	Arable.
202	3·258	Pasture and whins.
203	51·749	Rough heathy pasture.
204	82·004	Rough heathy pasture.
	1231·863	*Carried forward.*

No. on Plan.	Area in Acres.	Remarks.
	1231·863	*Brought forward.*
205	13·139	Arable.
206	·514	Dam.
207	7·629	Arable and part of burn.
208	4·715	Arable.
209	·210	Occupation road.
210	2·027	Occupation road.
211	19·696	Arable.
212	·146	Garden.
213	2·610	Houses, gardens, &c. (Village of Kerrycroy).
214	2·575	Pasture and road.
215	·175	Quay (private).
216	·641	Pool.
217	17·767	Arable.
218	17·174	Arable.
219	·251	Rough pasture and part of burn.
220	8·133	Arable and part of burn.
221	1·167	Homestead, garden, &c. (Kerrycroy).
222	15·208	Arable.
223	11·691	Arable.
224	22·422	Parish road.
225	1·389	Wood.
226	·188	Waste.
227	·081	House, &c. (North Lodge).
228	153·091	Knocknicoll Wood, &c.
229	·188	Wood and part of burn.
230	20·714	Arable.
231	·185	Wood and part of burn.
232	33·882	Arable and gravel pit.
233	66·608	Wood, part of burn, and roads.
234	4·460	Pasture and whins.
235	3·919	Rough heathy pasture, &c.
236	14·783	Rough heathy pasture and trees.
237	·622	Occupation road.
238	·384	Occupation road.
239	·482	House, sheds, &c.
240	2·063	Wood.
	1682·792	*Carried forward.*

No. on Plan.	Area in Acres.	Remarks.
	1682·792	*Brought forward.*
241	4·771	Garden, &c.
242	·512	Wood.
243	1·010	Arable.
244	·093	Occupation road.
245	·211	Pasture, greenhouse, &c.
246	3·147	Arable.
247	1·401	Wood.
248	·364	Scoulag Church, &c.
249	·024	Rough pasture (island, part of).
250	27·245	Loch Quien (part of).
251	·963	Rough pasture.
252	57·747	Loch Fad (part of).
253	12·128	Arable.
254	18·111	Arable.
255	·943	Occupation road.
256	9·100	Arable.
257	52·250	Rough heathy pasture, &c.
258	25·204	Rough heathy pasture.
259	2·559	Arable.
260	2·314	Rough pasture.
261	8·916	Arable.
262	·223	Rough pasture.
263	8·348	Arable.
264	1·172	Rough pasture and rocks.
265	·047	Rough pasture.
266	15·476	Arable.
267	13·378	Arable.
268	1·277	Occupation road.
269	14·294	Arable.
270	8·347	Arable.
271	·099	Rough pasture.
272	·449	Homestead, garden, &c. (Birgidale Knock).
273	·082	Rough pasture.
274	9·623	Arable.
275	·170	Rough pasture.
276	1·361	Homestead, garden, &c. (Barnauld).
277	·178	Dam.
278	6·582	Arable.
279	5·033	Arable and occupation road.
280	1·246	Rough pasture.
281	6·856	Wood.
	2006·046	*Carried forward.*

No. on Plan.	Area in Acres.	Remarks.
	2006·046	*Brought forward.*
282	10·341	Arable.
283	7·218	Arable and occupation road.
284	3·010	Wood.
285	3·221	Rough pasture.
286	4·753	Arable.
287	32·906	Rough heathy pasture.
288	3·925	Arable.
289	20·596	Rough pasture, whins, and rocks.
290	20·050	Arable.
291	·447	Rough pasture.
292	18·207	Arable.
293	·089	Meadow.
294	11·405	Arable.
295	·719	Wood.
296	·052	Rough pasture.
297	5·723	Arable.
298	9·917	Arable.
299	2·406	Wood.
300	·143	Rough pasture.
301	12·514	Arable.
302	8·405	Wood.
303	·146	Rough pasture.
304	139·122	Rough heathy pasture.
305	12·635	Arable.
306	1·858	Wood.
307	9·766	Rough pasture and rocks.
308	4·580	Rough pasture and rocks.
309	·110	Rough pasture and rocks.
310	12·126	Arable.
311	15·633	Arable.
312	11·644	Arable.
313	5·719	Arable.
314	·286	Pasture.
315	·811	Rough pasture and trees.
316	13·063	Arable.
317	2·780	Rough heathy pasture.
318	1·992	Arable.
319	·685	Rough heathy pasture.
320	39·376	Rough heathy pasture.
	2454·425	*Carried forward.*

No. on Plan.	Area in Acres.	Remarks.
	2454·425	*Brought forward.*
321	6·514	Arable.
322	6·958	Arable.
323	·868	Homestead, garden, &c. (Ambrisbeg).
324	14·279	Arable.
325	·274	Occupation road.
326	·319	House, garden, &c. (Greenwood Smithy).
327	·183	School, garden, &c.
328	11·301	Arable.
329	·342	Occupation road.
330	·669	Homestead, garden, &c. (Birgidale Crieff).
331	15·248	Arable.
332	11·208	Arable.
333	3·591	Rough pasture and whins.
334	31·762	Rough heathy pasture, &c.
335	·146	House, garden, &c. (Birgidale Butt).
336	·289	Arable.
337	3·305	Arable.
338	2·264	Arable.
339	7·073	Arable.
340	11·904	Arable.
341	13·671	Arable.
342	12·751	Arable.
343	21·235	Arable.
344	13·413	Arable.
345	6·890	Parish road.
346	37·792	Rough heathy pasture, road, &c.
347	7·092	Rough heathy pasture.
348	7·068	Rough pasture.
349	1·392	Marsh.
350	3·486	Rough pasture.
351	2·465	Arable.
352	·271	House, garden, &c.
353	6·153	Arable.
354	20·056	Rough heathy pasture.
355	89·865	Rough heathy pasture.
356	21·626	Arable.
357	16·773	Arable.
	2864·921	*Carried forward.*

No. on Plan.	Area in Acres.	Remarks.
	2864·921	*Brought forward.*
358	19·005	Arable and part of burn.
359	4·512	Arable.
360	17·194	Arable and part of burn.
361	15·050	Arable and trees.
362	5·808	Arable.
362a	·499	Wood.
363	1·914	Limetree Avenue.
364	·405	Boat house, garden, &c.
365	·074	Houses, yard, &c.
366	4·783	Arable.
367	·444	Houses, stackyard, &c.
368	·293	Rough pasture.
369	1·483	Arable.
370	·115	House, &c.
371	·306	Arable.
372	15·808	Public road.
373	10·355	Arable.
374	10·971	Arable.
375	15·910	Arable.
376	3·252	Parish road.
377	2·098	Rough pasture, part of burns, &c.
378	1·418	Arable, &c.
379	2·692	Arable.
380	·726	Homestead, garden, &c. (Upper Seoulag).
381	8·797	Arable and trees.
382	1·580	Pasture, part of Seoulag Burn, &c.
383	9·377	Arable.
384	·245	Pasture, part of Seoulag Burn, &c.
385	14·349	Arable.
386	·861	Stables, garden, &c. (Mountstuart, part of).
387	7·743	Arable.
388	4·463	Wood.
389	1·094	Homestead, garden, &c. (Newfarm).
390	·154	Pasture.
391	·252	Wood.
392	5·425	Arable.
393	·040	Wood.
394	11·892	Arable.
	3066·308	*Carried forward.*

No. on Plan.	Area in Acres.	Remarks.
	3066·308	*Brought forward.*
395	12·704	Arable.
396	48·530	Torr Wood.
397	·063	Old quarry.
398	17·047	Arable.
399	11·669	Arable.
400	·673	Houses, garden, &c. (Mountstuart, part of).
401	·454	Wood, &c.
402	·098	Waste.
403	1·987	Ornamental ground.
404	·953	Mansion house, &c. (Mountstuart).
405	25·897	Ornamental ground, &c.
406	99·920	Wood, rocks, and roads.
407	12·354	Arable.
408	16·113	Arable.
409	22·273	Wood.
410	15·644	Arable & old quarry.
411	11·345	Wood.
412	15·801	Arable.
413	25·934	Arable.
414	·783	Wood.
415	3·101	Arable.
416	·138	Garden, &c.
417	11·967	Wood, &c.
418	1·911	Wood.
419	3·219	Ornamental ground, &c.
420	3·905	Wood, &c.
421	·232	House, ornamental ground, &c. (South Lodge).
422	7·761	Pasture and whins.
423	13·839	Arable.
424	26·563	Arable.
425	13·219	Wood.
426	13·359	Arable.
427	17·246	Arable.
428	9·892	Wood and old quarry.
429	10·834	Arable.
430	7·306	Wood.
431	·124	Rough pasture.
432	·285	Rough pasture, &c.
433	22·293	Arable.
434	·156	Pasture and half of Quien Burn.
	3573·900	*Carried forward.*

No. on Plan.	Area in Acres.	Remarks.
	3573·900	*Brought forward.*
435	8·298	Arable.
436	1·699	Parish road.
437	8·719	Arable.
438	16·351	Arable.
439	13·246	Arable.
440	10·207	Rough pasture.
441	7·864	Arable, &c.
442	7·266	Wood and rocks.
443	10·698	Arable.
444	2·395	Wood.
445	11·435	Rough pasture, &c.
446	13·010	Arable.
447	1·852	Arable.
448	72·629	Rough pasture, rocks, &c.
449	19·585	Arable.
450	3·893	Wood.
451	12·270	Arable.
452	16·471	Arable.
453	7·007	Wood.
454	1·899	Whins.
455	·978	Arable.
456	3·959	Arable.
457	4·239	Arable.
458	4·064	Arable.
459	·148	Occupation road.
460	4·027	Arable.
461	·367	Houses, gardens, &c.
462	3·964	Arable.
463	4·415	Arable.
464	43·172	Rough heathy pasture, &c.
465	12·931	Rough heathy pasture, &c.
466	29·512	Rough heathy pasture, &c.
467	·817	Homestead, garden, &c. (Ambrismore).
467a	·522	Occupation road.
468	11·751	Arable.
469	11·578	Arable.
470	6·602	Arable.
471	10·143	Arable.
472	·637	Occupation road.
473	3·190	Wood.
474	5·871	Wood.
475	10·784	Arable.
476	10·857	Arable.
477	2·439	Arable.
	4007·661	*Carried forward.*

No. on Plan.	Area in Acres.	Remarks.
	4007·661	*Brought forward.*
478	2·335	Arable.
479	2·436	Arable.
480	·212	House, garden, &c.
481	·837	Arable.
482	·417	Houses, gardens, &c. (Birgidale Crieff Butts).
483	14·670	Rough heathy pasture.
484	4·166	Arable.
485	7·910	Arable.
486	9·963	Arable.
487	3·844	Arable.
488	8·758	Arable.
489	1·862	Arable.
490	11·399	Arable.
491	7·934	Arable.
492	8·409	Arable.
493	8·828	Arable.
494	2·253	Wood.
495	15·827	Arable.
496	·814	Marsh.
497	·350	Marsh.
498	14·920	Arable.
499	8·889	Arable.
500	6·314	Rough heathy pasture.
501	4·037	Arable.
502	11·971	Arable.
503	9·291	Arable.
504	8·258	Arable.
504a	2·294	Occupation road.
505	6·942	Arable.
506	9·854	Arable.
507	·233	Rough pasture.
508	3·800	Arable.
509	7·172	Arable.
510	7·607	Arable.
511	4·956	Arable.
512	7·428	Arable.
513	4·948	Arable.
514	9·605	Arable.
515	10·216	Arable.
516	10·372	Arable.
517	12·595	Arable.
518	11·173	Arable.
519	11·345	Arable, &c.
520	12·327	Arable.
521	7·815	Arable.
	4325·247	*Carried forward.*

No. on Plan.	Area in Acres.	Remarks.	No. on Plan.	Area in Acres.	Remarks.
	4325·247	*Brought forward.*		4676·041	*Brought forward.*
522	8·030	Arable.	561	24·847	Parish road.
523	8·806	Arable.	562	7·035	Arable.
524	·910	Occupation road.	563	16·436	Arable.
525	10·225	Arable and occupation road.	564	·841	Rough pasture and quarry.
526	13·375	Wood, &c.	565	·689	Parish road.
527	7·716	Arable.	566	15·867	Arable and quarry.
528	6·452	Arable.	567	·575	Rough pasture.
528a	·316	Homestead, &c. (Drumrcoch).	568	51·004	Rough heathy pasture.
529	1·122	Arable.	569	74·631	Rough heathy pasture.
530	10·341	Arable.			
531	8·405	Arable.	570	1·053	Arable.
532	11·051	Arable.	571	·868	Houses, garden, &c. (Piperhall).
533	7·491	Arable.			
534	1·431	Homestead, garden, &c. (Ardnahoe).	572	1·178	Arable.
			573	1·956	Rough pasture and road.
535	·468	Occupation road.			
536	13·705	Arable.	574	13·316	Arable.
537	8·630	Arable.	575	5·969	Arable.
538	·503	Homestead, gardens, &c. (Gallachan).	576	·116	House and garden.
			577	·197	Private road.
539	1·235	Arable.	578	1·860	Occupation road.
540	12·089	Arable.	579	2·758	Wood.
541	12·054	Arable, &c.	580	·932	Wood.
542	7·886	Arable.	581	13·665	Arable.
543	11·147	Arable.	582	3·248	Arable.
544	17·500	Arable.	583	·176	Dam.
545	8·922	Arable.	584	·560	Wood.
546	11·177	Arable.	585	1·974	Homestead, garden, &c. (Kerrylamont).
547	·435	Homestead, garden, &c. (Upper Stravanan).	586	·717	Occupation road.
			587	11·260	Arable.
548	1·907	Rough pasture, road, &c.	588	·155	Wood.
			589	9·478	Arable.
549	11·249	Arable.	590	·233	Occupation road.
550	16·187	Arable.	591	4·387	Wood.
551	16·473	Arable.	592	17·548	Rough heathy pasture.
552	64·181	Wood, &c.			
553	3·356	Arable.	593	23·027	Wood and old quarries.
554	5·113	Arable and road.			
555	·200	Arable.	594	2·065	Rough heathy pasture.
556	10·574	Rough pasture, &c.			
557	12·388	Arable.	595	·702	House, gardens, &c. (Cosson).
558	6·798	Arable.			
559	·667	Homestead, garden, &c. (Kerrymenoch Stuart).	596	12·372	Arable.
			597	10·006	Wood.
			598	5·438	Wood.
560	·279	Occupation road.	599	19·776	Arable.
	4676·041	*Carried forward.*		5034·956	*Carried forward.*

No. on Plan.	Area in Acres.	Remarks.
	5034·956	*Brought forward.*
600	7·925	Wood.
601	20·786	Arable.
602	2·517	Wood.
603	3·123	Wood.
604	·311	House, gardens, &c. (Blackdub).
605	15·881	Arable.
605a	·961	Wood.
606	43·726	Carnibaan Wood.
607	16·310	Arable.
608	14·598	Arable.
609	9·372	Arable.
610	3·372	Rough heathy pasture.
611	13·780	Arable.
612	2·818	Arable and occupation road.
613	1·132	Arable.
614	·201	House, garden, &c. (Meikle Kilcattan Butts, part of).
615	3·459	Arable and road.
616	1·721	Arable.
617	·517	Arable.
618	1·637	Arable and occupation road.
619	2·181	Arable.
620	4·165	Arable.
621	1·610	Arable and occupation road.
622	·319	House, garden, &c. (Meikle Kilcattan Butts, part of).
623	1·405	Arable.
624	1·640	Arable.
625	·877	Arable and road.
626	1·401	Arable.
627	2·448	Arable.
628	·253	House, garden, &c. (Meikle Kilcattan Butts, part of).
629	6·124	Arable.
630	11·622	Arable.
631	11·741	Arable.
632	16·888	Arable.
633	1·429	Homestead, garden, &c. (Barefield).
633a	·168	Occupation road.
634	13·284	Arable.
	5276·658	*Carried forward.*

No. on Plan.	Area in Acres.	Remarks.
	5276·658	*Brought forward.*
635	12·400	Arable.
636	13·180	Arable and occupation road.
637	6·446	Parish road.
638	31·659	Black Dub Plantation.
639	17·454	Arable.
640	17·039	Arable, &c.
641	7·758	Arable and quarries.
642	·488	Occupation road.
643	·189	Whins, &c.
644	5·226	Arable.
645	15·703	Arable.
646	1·675	Arable.
647	1·300	Arable.
648	1·122	Arable.
649	1·696	Arable.
650	1·569	Arable.
651	·286	House, garden, &c. (Meikle Kileattan Butts, part of).
652	2·350	Arable.
653	2·018	Arable.
654	2·247	Arable.
655	·199	House, garden, &c. (Meikle Kileattan Butts, part of).
656	1·847	Arable and road.
657	10·761	Arable and quarry.
658	2·891	Occupation road.
659	8·808	Arable.
660	12·348	Arable.
661	11·752	Arable.
662	8·100	Arable.
663	·139	Whins, &c.
664	6·292	Wood.
665	15·963	Arable.
666	20·586	Arable.
667	8·097	Wood.
668	13·581	Arable.
669	15·111	Arable.
670	10·260	Arable.
671	19·605	Arable.
672	12·879	Arable.
673	1·318	Wood.
674	20·759	Arable.
675	·021	House.
676	·590	Whins.
677	9·342	Arable.
	5623·712	*Carried forward.*

No. on Plan.	Area in Acres.	Remarks.
	5629·712	*Brought forward.*
678	7·639	Arable.
679	19·534	Arable and quarry.
680	13·855	Arable.
681	12·045	Arable.
682	5·970	Wood.
683	1·647	Wood.
684	·761	Rough pasture and rocks.
685	1·079	Homestead, garden, &c. (Bruehag).
686	12·226	Arable and road.
687	2·079	Wood.
688	8·080	Arable and road.
689	·939	Pasture.
690	1·036	Wood.
691	·412	Wood.
692	.245	Dam.
693	2·109	Wood.
694	12·715	Bruchag Wood.
695	8·141	Rough pasture & rocks.
696	13·955	Arable.
697	3·445	Arable and road.
698	1·485	Arable.
699	15·213	Arable.
700	5·627	Arable.
701	6·085	Arable.
702	13·911	Arable.
703	·678	Homestead, garden, &c. (Stravanan).
704	11·800	Arable, road, &c.
705	1·318	Wood.
706	2·059	Wood and quarry.
707	20·107	Arable.
708	18·547	Arable.
709	15·354	Culevine Plantation (part of).
710	1·100	Rough pasture.
711	7·557	Rough pasture and whins.
712	12·214	Arable.
713	8·921	Arable.
714	10·005	Arable, road, &c.
715	23·681	Arable and road.
716	·629	Homestead, garden, &c. (Langalbuinoch).
717	·160	Occupation road.
718	1·334	Arable.
719	21·765	Arable.
	5957·174	*Carried forward.*

No. on Plan.	Area in Acres.	Remarks.
	5957·174	*Brought forward.*
720	18·987	Arable and trees.
721	7·658	Arable.
722	30·361	Rough pasture, whins, &c.
723	1·992	Rough pasture.
724	2·397	Arable.
725	11·674	Arable.
726	·581	Rough pasture and whins.
727	12·555	Arable.
728	·424	Whins.
729	10·090	Arable and road.
730	23·236	Arable.
731	12·149	Arable.
732	·077	Occupation road.
733	·304	Wood.
734	·219	Wood.
735	·383	Wood.
736	1·083	Homestead, garden, &c. (Quochag).
737	10·082	Arable.
738	3·078	Wood.
739	10·661	Wood.
740	8·004	Arable.
741	8·771	Arable.
742	7·352	Rough pasture.
743	9·852	Arable.
744	7·834	Arable.
745	5·506	Rough pasture and whins.
746	20·142	Arable.
747	15·983	Arable.
748	16·526	Arable.
749	15·468	Arable.
750	14·136	Arable.
751	14·738	Arable.
752	9·496	Arable.
753	17·611	Culevine Plantation (part of).
754	8·670	Arable.
754a	·581	Homestead, garden, &c. (Culevine).
755	·445	Occupation road.
756	·453	Occupation road.
757	7·433	Arable.
758	·836	Wood.
759	·635	Homestead, garden, &c. (Meikle Kilcattan).
	6305·637	*Carried forward.*

No. on Plan.	Area in Acres.	Remarks.
	6305·637	*Brought forward.*
760	11·464	Arable.
761	·752	Rough pasture.
762	5·018	Arable.
763	15·747	Arable.
764	2·320	Old road (public).
765	6·844	Arable.
766	7·620	Wood.
767	3·234	Wood.
768	·121	Occupation road.
769	6·614	Arable.
770	10·564	Arable.
771	5·869	Arable and road.
772	13·988	Arable.
773	13·032	Arable.
774	26·787	Arable.
775	·269	Wood.
776	1·946	Homestead, garden, &c. (Kerrytonlia).
777	18·096	Arable.
778	7·938	Arable.
779	7·725	Arable.
780	8·526	Arable.
781	7·663	Arable.
782	8·154	Arable.
783	7·882	Arable.
784	5·154	Arable.
785	·265	Rough pasture.
786	7·490	Arable.
787	·448	Rough pasture.
788	·404	Wood.
789	·709	Rough pasture, &c.
790	4·656	Arable.
791	1·159	Wood, &c.
792	·843	Manse, garden, &c.
793	·612	Wood and part of burn.
794	2·012	Arable.
795	·898	Homestead, garden, &c. (Little Kilcattan).
796	·349	Occupation road.
797	11·715	Arable.
798	11·706	Arable.
799	·084	Rough pasture.
800	·718	Rough pasture.
801	·094	Houses, garden, &c. (Kerrymenoch).
802	22·663	Arable.
803	27·036	Arable.
	6602·825	*Carried forward.*

No. on Plan.	Area in Acres.	Remarks.
	6602·825	*Brought forward.*
804	6·612	Whins, rocks, &c.
805	15·887	Arable.
806	8·692	Arable.
807	10·140	Arable.
808	6·223	Arable.
809	·730	Homestead, garden, &c. (Langaleorad).
810	3·545	Arable.
811	1·031	Houses, school, gardens, &c.
812	·694	Arable.
813	·119	House, garden, &c.
814	·156	Arable.
815	7·405	Arable.
816	1·846	Arable.
817	·327	House, garden, &c.
818	1·890	Arable.
819	4·156	Arable (glebe).
820	3·614	Arable (glebe).
821	8·096	Arable.
822	4·583	Arable and part of burn (glebe).
823	4·205	House, garden, tile works, &c.
824	4·951	Arable.
825	·648	Dam.
826	·604	Pasture.
827	13·392	Arable, road, &c.
828	·616	Whins.
829	6·849	Arable and road.
830	·861	Whins.
831	6·736	Arable.
832	1·143	Pasture.
833	·213	Pasture.
834	17·023	Arable.
835	18·980	Arable.
836	·588	Church, burial ground, &c.
837	2·250	Wood.
838	3·006	Arable.
839	5·169	Arable.
840	4·371	Arable.
841	1·318	Arable.
842	3·066	Arable.
843	1·579	Arable.
844	1·784	Arable.
845	·202	Whins.
846	9·023	Arable.
847	4·574	Arable.
	6801·722	*Carried forward.*

No. on Plan.	Area in Acres.	Remarks.
	6301·722	*Brought forward.*
848	·181	House, gardens, &c.
849	3·343	Arable.
850	3·111	Arable.
851	·222	Public road.
852	·697	Houses, corn mill, gardens, &c. (Kileattan Mill).
853	·118	Arable.
854	13·211	Arable and part of burn.
855	486·534	Foreshore.
856	24·565	Arable.
857	7·349	Arable.
858	6·926	Arable and road.
859	8·469	Arable.
860	4·084	Arable.
861	3·257	Arable.
862	6·351	Arable.
863	2·137	Arable.
864	·104	Public road.
865	1·257	Arable.
866	1·572	Houses, gardens, &c. (Village of Kileattan, part of).
867	2·861	Pasture, trees, and road.
868	30·097	Rough heathy pasture.
869	7·591	Arable.
870	3·937	Arable and road.
871	7·069	Arable.
872	7·530	Arable and road.
873	6·631	Arable.
874	·196	Houses, gardens, &c.
875	·453	Houses, gardens, &c.
876	4·366	Parish road.
877	14·955	Arable.
878	18·556	Rough pasture and whins.
879	9·178	Arable and road.
880	13·185	Arable.
881	22·635	Rough pasture.
882	23·362	Rough pasture and whins.
883	11·695	Arable.
884	23·065	Arable.
885	15·803	Arable.
886	·284	Whins.
887	24·016	Arable and old quarry.
	7622·675	*Carried forward.*

No. on Plan.	Area in Acres.	Remarks.
	7622·675	*Brought forward.*
888	13·339	Arable and old quarry.
889	34·308	Rough pasture and rocks.
890	14·708	Arable.
891	7·305	Rough pasture, whins, &c.
892	11·635	Arable.
893	8·410	Rough pasture, whins, &c.
894	25·191	Arable.
895	18·913	Arable.
896	·753	Homestead, garden, &c. (Lubas).
897	3·530	Rough pasture, whins, and rocks.
898	5·961	Arable.
899	20·525	Arable.
900	1·103	Arable.
901	·462	Rough pasture.
902	11·888	Arable.
903	10·596	Arable.
904	·707	Arable.
905	1·056	Arable.
906	·057	Houses, &c. (Gatehouse).
907	123·455	Suidhe Plantation.
908	7·709	Arable.
909	7·976	Arable.
910	5·013	Arable.
911	4·962	Arable.
912	4·710	Arable.
913	·731	Pasture.
914	·626	Homestead, &c. (Largizean).
915	·130	Arable.
916	·558	Arable.
917	13·927	Arable.
918	10·444	Arable.
919	6·924	Arable and trees.
920	·101	Occupation road.
921	4·595	Houses, gardens, &c. (Village of Kileattan, part of).
922	·049	House, garden, &c.
923	·162	Pasture.
924	1·707	Arable.
925	1·433	Arable.
926	·255	Occupation road.
927	·595	Houses, garden, &c.
	8009·184	*Carried forward.*

No. on Plan.	Area in Acres.	Remarks.	No. on Plan.	Area in Acres.	Remarks.
	8009·184	*Brought forward.*		8413·348	*Brought forward.*
928	·133	Quay (private).	966	·516	Arable.
929	3·723	Arable.	967	4·340	Arable.
930	·421	Pasture.	968	1·794	Rough pasture and whins.
931	1·256	Rough pasture and whins.	969	17·517	Arable and rocks.
932	6·879	Arable.	970	1·224	Pasture and trees.
933	1·428	Rough pasture and rocks.	970a	·132	Arable.
			971	·289	Loch.
934	·188	Arable.	972	·870	Loch.
935	·272	Occupation road.	973	·150	Arable.
936	1·427	Arable.	974	18·520	Arable.
937	21·612	Arable.	975	·513	Arable.
938	19·397	Arable.	976	1·033	Homestead, garden, &c. (Dunagoil).
939	·484	Whins.			
940	4·019	Arable.	976a	·100	Occupation road.
941	·017	House (Cavin).	977	16·994	Arable.
942	8·189	Arable.	978	3·892	Wood and rocks.
943	·910	Pool.	979	·181	Arable.
944	1·749	Pasture and rocks (quarry).	980	·643	Old burial ground and ruins.
945	18·865	Arable.	981	1·484	Wood and rocks.
946	16·535	Arable.	982	829·133	Rough pasture, rocks, &c.
947	12·979	Arable.			
948	·434	Loch.	983	·163	Loch.
949	5·705	Arable, rocks, &c.	984	5·156	Arable.
950	2·567	Rough pasture, rocks, and whins.	985	1·415	Arable.
			986	10·031	Arable.
951	·085	Arable.	987	9·532	Arable.
952	·833	Arable.	988	9·196	Arable.
953	·307	Arable.	989	·240	Rough pasture.
954	142·490	Arable, whins, road, &c.	990	9·164	Arable.
			991	9·462	Arable.
955	33·835	Rough pasture, rocks, whins, &c.	992	26·374	Arable and road.
			993	15·484	Arable and rocks.
956	16·317	Arable.	994	1·161	Rough pasture, rocks, &c.
957	8·257	Rough pasture, rocks, whins, &c.	995	1·758	Rough pasture, rocks, &c.
958	·613	Rough pasture and rocks.	996	·433	Homestead, &c. (The Plan or North Garrochty).
959	25·907	Rough pasture, rocks, &c.			
960	1·240	Arable.	997	·534	Arable.
961	·102	Rough pasture and rocks.	998	7·936	Arable.
			999	·204	Pools.
962	37·430	Rough pasture, rocks, and whins.	1000	5·743	Arable.
			1001	6·140	Arable.
963	5·729	Arable.	1002	28·237	Rough pasture and rocks.
964	·135	Arable and ruin.			
965	1·695	Arable.	1003	5·797	Arable and road.
	8413·348	*Carried forward.*		9466·833	*Carried forward.*

No. on Plan.	Area in Acres.	Remarks.
	9466·833	*Brought forward.*
1004	5·656	Arable.
1005	2·461	Arable.
1006	1·543	Arable.
1007	·714	Homestead, garden, &c. (South Garrochty).
1008	·657	Arable and ruins.
1009	8·069	Arable.
1010	·266	Occupation road.
1011	6·560	Arable.
1012	1·778	Arable.
1013	·172	Wood.
1014	2·200	Rough pasture and rocks.
1015	7·501	Arable.
1016	10·600	Arable.
1017	·784	Rough pasture and whins.
1018	12·035	Arable.
	9527·829	*Carried forward.*

No. on Plan.	Area in Acres.	Remarks.
	9527·829	*Brought forward.*
1019	1·069	Loch na Leighe.
1020	2·850	Arable.
1021	134·140	Rough pasture, rocks, &c.
	9665·888	

RECAPITULATION.

8900·006	Land.
94·526	Public roads.
486·534	Foreshore.
184·822	Water.
9665·888	Total area of the Parish of Kingarth, in the County of Bute.

INDEX TO PLACES

IN THE

PARISH OF KINGARTH.

COUNTY OF BUTE.

Name of Place.	No. of Sheet.		Descriptive Remarks.
	6-inch scale.	25·344-inch scale.	
Anne's Lodge - -	CCIV.	7	A dwelling house.
Ascogbank - - -	,,	11	A dwelling house.
Ascog Tower - -	,,	,,	A dwelling house.
Ascog Lodge - - -	,,	,,	A dwelling house.
Ascog House - - -	,,	,,	
Ascog - - - -	,,	,,	A farm steading.
Ashburn - - -	,,	,,	A dwelling house.
Ascog Hall - - -	,,	,,	
Ambrisbeg - -	CCXV.	2	A farm steading.
Ambrismore - -	,,	6	A farm steading.
Ardnahoe - - -	,,	,,	A farm steading.
Balmory - - -	CCIV.	11	A dwelling house.
Blair Lodge - - -	,,	,,	A dwelling house.
Barnauld Bridge - -	,,	14	
Birgidale Knock - -	CCXV.	2	A farm steading.
Barnauld - -	,,	,,	A farm steading.
Birgidale Crieff - -	,,	,,	A farm steading.
Birgidale Butt - - -	,,	,,	A dwelling house.
Birgidale Crieff Butts -	,,	6	Three cottages.
Blackdub - - -	,,	7	A cottage.
Barefield - - -	,,	,,	A farm steading.
Bruchag - - -	,,	8	A farm steading.
Cosson - - -	,,	7	A cottage.
Culevine - - -	,,	11	A farm steading.
Cavin - - -	,,	15	A cottage.
Drumreoch - -	,,	6	A farm steading.
Dunagoil - - -	CCXXVII.	3	A farm steading.
Greenwood Smithy - -	CCXV.	2	A dwelling house and smithy.
Gallachan - - -	,,	6	A farm steading.
Gatehouse - - -	,,	15	A cottage.
Kerrycrusoch - -	CCIV.	14	A farm steading.
Kerrycroy - - -	,,	15	A small village.
Kerrycroy - - -	,,	,,	A farm steading.
Kerymenoch Stuart -	CCXV.	6	A farm steading.
Kerrylamont - -	,,	7	A farm steading.
Kerrymenoch - - -	,,	11	An old steading.
Kerrytonlia - - -	,,	,,	A farm steading.
Kilcattan Mill (corn) -	,,	,,	A farm steading and corn mill.
Kelspoke - - -	,,	15	A farm steading.
Kilcattan - - -	,,	,,	A village.
Langalbuinoch - -	,,	10	A farm steading.
Langalcorad - -	,,	11	A farm steading.
Little Kilcattan - -	,,	,,	A farm steading.

Name of Place.	No. of Sheet.		Descriptive Remarks.
	6-inch scale.	25·344-inch scale.	
Largizean - - -	CCXV.	14	A farm steading.
Lubas - - -	"	"	A farm steading.
Millbank - - -	CCIV.	7	A dwelling house.
Mid Ascog - - -	"	11	A farm steading.
Mid Ascog House - -	"	"	
Mountstuart - -	CCXV.	3	A large mansion.
Meikle Kilcattan Butts -	"	7	Five cottages.
Meikle Kilcattan - -	"	11	A farm steading.
Newfarm - - -	"	3	A farm steading.
Piperhall - - -	"	7	A row of cottages.
Quochag - - -	"	10	A farm steading.
Scoulag Moor Butts -	"	3	Three dwelling houses.
Stravanan - - -	"	10	A farm steading.
South Garrochty - -	CCXXVII.	3	A farm steading.
The Plan or North Garrochty	"	"	A farm steading.
Upper Scoulag - -	CCXV.	"	A farm steading.
Upper Stravanan - -	"	6	A farm steading.

LONDON:
Printed by George E. Eyre and William Spottiswoode,
Printers to the Queen's most Excellent Majesty.
For Her Majesty's Stationery Office.

ORDNANCE SURVEY OF SCOTLAND.

BOOK OF REFERENCE TO THE PLAN

OF THE

PARISH OF KING EDWARD (DETACHED),

IN THE

COUNTY OF ABERDEEN (DETACHED),

CONTAINING 1081·796 ACRES.

COLONEL SIR HENRY JAMES, R.E., F.R.S., M.R.I.A., F.G.S., &c.,

SUPERINTENDENT OF THE SURVEY.

LONDON:

PRINTED BY GEORGE E. EYRE AND WILLIAM SPOTTISWOODE,

PRINTERS TO THE QUEEN'S MOST EXCELLENT MAJESTY.

FOR HER MAJESTY'S STATIONERY OFFICE.

1868.

Price One Shilling.

[7142—50—9/68.]

on the
imately
qual to

f each

Book.

are in-

31·4.

con-
double
o the

scales

W

T

T

c

nt

F.
C.
V.
f.
S.

13

ORDNANCE SURVEY OF SCOTLAND

PARISH OF KINC EDWARD
(Detached)

ABERDEENSHIRE
(Detached)

INDEX TO THE SHEETS

EXPLANATORY REMARKS.

The scale of the Parish Plans is the 1-2500th of the actual length on the ground, and is equal to 25·344 inches to a mile, which is very approximately equal to one square inch to one acre, the square of 1·0018 inch being equal to one acre.

The length of each sheet is $1\frac{1}{2}$ miles, and the width 1 mile, the area of each sheet is therefore 960 acres.

Each enclosure has a reference number to the area which is given in this Book.

The Braces ($\int$) on the plans are to indicate that the spaces so braced are included under the same reference number.

The Altitudes in feet above the Mean Level of the Sea are written thus—31·4.

The Scale of the Plans of the County is 6 inches to a mile, and each sheet contains the same area as 16 sheets of the Parish Plans. There is therefore a double reference number to each sheet, as VI. 9., the Roman Numerals referring to the County Plans, the Arabic Figures to the Parish Plans.

The following are the characters employed on the Ordnance Plans on the Scales of 1–2500, and 6 inches to a mile :—

County Names	C	Hundreds or Wards	W
Parishes	P	Townships	T
Extra Parochial	E	Division of Townships	T

Antiquities ..... ROMAN / Druidical or Saxon / Norman or Subsequent

The descriptions of the boundaries are shown by the following initials :—

Centre of Stream	*C.S.*	Centre of Fence	*C.F.*
Centre of Road	*C.R.*	Top of Cop	*T.C.*
Side of Stream or Drain	*S.S.* or *S.D.*	Centre of Wall	*C.W.*
Root of Hedge	*R.H.*	Defaced	*Def.*
Face of Wall	*F.W.*	Track of Stream	*T.S.*

Undefined ..... *Und.*

Where a change occurs in the boundaries, the symbol [o—o] is used to show the part at which the change takes place.

N.B.—To convert Decimal Fractions of an Acre into Roods and Perches, multiply the decimal first by 4 and then by 40, preserving the same number of decimals in the product.

Examples—

	Acres.		Acres.
	633·357		527·013
	4		4
	1·428		·052
	40		40
A. R. P.	17·120	A. R. P.	2·080
633 1 17		527 0 2	

TABLE

FOR CONVERTING DECIMAL PARTS OF AN ACRE INTO ROODS AND PERCHES.

Perch.	0 Rood.	1 Rood.	2 Roods.	3 Roods.	Perch.	0Rood.	1 Rood.	2 Roods.	3 Roods.
0	·000	·250	·500	·750	21	·131	·381	·631	·881
1	·006	·256	·506	·756	22	.137	·387	·637	·887
2	·012	·262	·512	·762	23	·144	·394	·644	·894
3	·019	·269	·519	·769	24	·150	·400	·650	·900
4	·025	·275	·525	·775	25	·156	·406	·656	·906
5	·031	·281	·531	·781	26	·162	·412	·662	·912
6	·037	·287	·537	·787	27	·169	·419	·669	·919
7	·044	·294	·544	·794	28	·175	·425	·675	·925
8	·050	·300	·550	·800	29	·181	·431	·681	·931
9	·056	·306	·556	·806	30	·187	·437	·687	·937
10	·062	·312	·562	·812	31	·194	·444	·694	·944
11	·069	·319	·569	·819	32	·200	·450	·700	·950
12	·075	·325	·575	·825	33	·206	·456	·706	·956
13	·081	·331	·581	.831	34	·212	·462	·712	·962
14	·087	·337	·587	·837	35	·219	·469	·719	·969
15	·094	·344	·594	·844	36	·225	·475	·725	·975
16	·100	·350	·600	·850	37	·231	·481	·731	·981
17	·106	·356	·606	·856	38	·237	·487	·737	·987
18	·112	·362	·612	·862	39	·244	·494	·744	·994
19	.119	·369	·619	·869	40	·250	·500	·750	1·000
20	·125	·375	·625	·875					

PARISH OF KING EDWARD
(DETACHED),

IN THE

COUNTY OF ABERDEEN (DETACHED).

No. on Plan.	Area in Acres.	Remarks.	No. on Plan.	Area in Acres.	Remarks.
1	6·461	Arable and rough pasture.	39	1·790	House and ornamental ground.
2	16·712	River Deveron.	40	·459	Garden.
3	11·836	Arable.	41	11·005	Arable.
4	·439	Arable.	42	·487	Wood.
5	·398	Houses, garden, &c.	43	6·531	Wood.
6	·504	Rough pasture.	44	3·671	Arable.
7	·751	Rough pasture (islands).	45	·150	Mill dam.
			46	6·691	Wood.
8	·568	Private road.	47	·175	Mill dam (part of).
9	2·101	Arable.	48	·468	Railway.
10	1·198	Private road.	49	·717	Public road.
11	28·540	Arable.	49a	·396	Arable.
12	·290	Arable.	50	·132	House, garden, &c.
13	·919	Farmsteading, &c.	51	2·731	Arable.
14	3·157	Arable.	52	·374	Wood.
15	·280	Arable.	53	5·162	Arable.
16	·601	Shingle.	54	1·126	Public road.
17	·797	Rough pasture (island).	55	2·674	Arable.
			56	2·385	Wood.
18	52·283	Arable.	57	2·796	Arable.
19	9·820	Tidal water.	58	10·361	Arable.
19a	2·060	Wood (island).	59	2·745	Arable.
20	14·652	Wood.	60	·122	Private road.
21	20·432	Arable.	61	·240	House and garden.
22	1·794	Arable.	62	·926	Wood.
23	12·563	Arable.	63	·817	Wood.
24	1·021	Wood.	64	·301	Wood.
25	17·746	Arable.	65	1·370	Public road.
26	1·119	Garden.	66	·586	Wood.
27	·322	House, garden, and wood.	67	15·305	Arable.
			68	12·557	Arable.
28	1·140	Public road.	69	1·062	Wood.
29	19·768	Arable.	70	·785	Wood.
30	·592	Wood.	71	·481	Wood.
31	8·081	Arable.	72	8·246	Arable.
32	6·392	Wood.	73	·262	Garden.
33	·047	Mill dam (part of).	74	·599	Farmsteading.
34	·474	House and garden.	75	20·757	Arable.
35	10·027	Arable.	76	43·049	Wood.
36	3·811	Arable.	76a	1·423	Public road.
37	·432	Wood.	77	2·692	Public road.
38	2·487	House, shed, & wood.	78	·184	House and garden.

No on Plan.	Area in Acres.	Remarks.	No. on Plan.	Area in Acres.	Remarks.
79	15·752	Arable.	112	·070	Wood and arable.
80	·398	Stackyard.	113	9·171	Arable, &c.
81	·380	Stackyards.	114	8·680	Arable.
82	8·496	Arable.	115	7·879	River Deveron.
83	·352	Public road.	116	19·236	Wood.
84	·228	Wood.	117	1·100	Rough pasture.
85	1·964	Wood.	118	1·880	Wood.
86	16·489	Arable.	119	·230	Water.
87	·080	Rough pasture (island).	120	·441	House, garden, &c.
			121	21·031	Arable.
88	305·650	Wood.	122	9·043	Arable.
89	9·315	Arable.	123	·409	Wood.
90	10·068	Arable.	124	2·217	Rough pasture.
91	·210	Sheds and yards.	125	5·489	Nursery.
92	·382	Private road.	126	12·792	Arable.
93	8·820	Arable.	127	6·764	Arable and rough pasture.
94	10·654	Arable.			
95	6·561	Arable.	128	·168	Rough pasture (islands).
96	1·502	Wood.			
97	·806	Arable.	129	·758	Rough pasture (island).
98	·406	Wood.			
99	8·971	Arable.	130	·405	House, gardens, &c.
100	1·772	Farmsteading.	131	·482	Wood.
101	2·645	Public road.	132	5·036	Arable.
102	27·420	Arable.	133	·600	Houses, garden, &c.
103	23·677	Arable.	134	4·383	Arable.
104	7·985	Arable.	135	·620	Houses, gardens, &c.
105	8·383	Arable.	136	4·502	Arable.
106	·449	Shingle (island).	137	1·626	Wood.
107	9·833	Arable.	138	·180	House, garden, &c.
108	3·341	Houses, offices, gardens, &c.	139	21·944	Arable.
			140	3·391	Wood.
109	·257	Arable.			
110	·118	Houses, &c.		1081·796	
111	·500	House, garden, &c.			

RECAPITULATION.

1034·850	Land.
25·193	Water.
11·465	Public roads.
·468	Railway.
9·820	Tidal water.
1081·796	Total area of the Parish of King Edward (Detached), in the County of Aberdeen (Detached).

INDEX TO PLACES

IN THE

PARISH OF KING EDWARD (Det.)

COUNTY OF ABERDEEN (Det.)

Name of Place.	No. of Sheet.		Descriptive Remarks.
	6-inch scale.	25·344-inch scale.	
Corskie - - -	V.	13	A farmsteading.
Corskiebank - - -	,,	,,	A mansion.
Corskie Lodge - -	,,	,,	A cottage.
Dams Cottage - - -	,,	16	
Fernie Brae - - -	XI.	1	A cottage, &c.
Gavenie Lodge - - -	V.	13	A cottage.
Gellyburn Cottage - -	,,	,,	
Gellymill Cottage - -	,,	,,	
Kirkside - - -	IV.	16	A dwelling house.
Mains of Mountcoffer - -	X.	4	A farmsteading.
Mountcoffer Crofts - -	XI.	1	Four cottars' houses.
Mountcoffer House - -	X.	4	A mansion.

LONDON:
Printed by George Edward Eyre and William Spottiswoode,
Printers to the Queen's most Excellent Majesty.
For Her Majesty's Stationery Office.

ORDNANCE SURVEY OF SCOTLAND.

BOOK OF REFERENCE TO THE PLAN

OF THE

PARISH OF KING EDWARD,

IN THE

COUNTY OF ABERDEEN,

CONTAINING 17564·313 ACRES.

MAJOR-GENERAL SIR HENRY JAMES, R.E., F.R.S., F.G.S., &c.,
SUPERINTENDENT OF THE SURVEY.

LONDON:
PRINTED BY GEORGE E. EYRE AND WILLIAM SPOTTISWOODE,
PRINTERS TO THE QUEEN'S MOST EXCELLENT MAJESTY.
FOR HER MAJESTY'S STATIONERY OFFICE.

1871.

Price Three Shillings.

[7142.—50.—6/71.]

EXPLANATORY REMARKS.

The scale of the Parish Plans is the 1-2500th of the actual length on the ground, and is equal to 25·344 inches to a mile, which is very approximately equal to one square inch to one acre, the square of 1·0018 inch being equal to one acre.

The length of each sheet is $1\frac{1}{2}$ miles, and the width 1 mile, the area of each sheet is therefore 960 acres.

Each enclosure has a reference number to the area which is given in this Book.

The Braces (f) on the plans are to indicate that the spaces so braced are included under the same reference number.

The Altitudes in feet above the Mean Level of the Sea are written thus—31·4.

The Scale of the Plans of the County is 6 inches to a mile, and each sheet contains the same area as 16 sheets of the Parish Plans. There is therefore a double reference number to each sheet, as VI. 9., the Roman Numerals referring to the County Plans, the Arabic Figures to the Parish Plans.

The following are the characters employed on the Ordnance Plans on the Scales of 1–2500, and 6 inches to a mile :—

County Names	C	Hundreds or Wards	W
Parishes	P	Townships	T
Extra Parochial	E	Division of Townships	T

Antiquities ..... ROMAN / Druidical or Saxon / Norman or Subsequent

The descriptions of the boundaries are shown by the following initials :—

Centre of Stream	*C.S.*	Centre of Fence	*C.F.*
Centre of Road	*C.R.*	Top of Cop	*T.C.*
Side of Stream or Drain	*S.S.* or *S.D.*	Centre of Wall	*C.W.*
Root of Hedge	*R.H.*	Defaced	*Def.*
Face of Wall	*F.W.*	Track of Stream	*T.S.*

Undefined ..... *Und.*

Where a change occurs in the boundaries, the symbol [o—o] is used to show the part at which the change takes place.

N.B.—To convert Decimal Fractions of an Acre into Roods and Perches, multiply the decimal first by 4 and then by 40, preserving the same number of decimals in the product.

Examples—

A.	R.	P.	Acres.	A.	R.	P.	Acres.
			633·357				527·013
			4				4
			1·428				·052
			40				40
633	1	17	17·120	527	0	2	2·080

TABLE

FOR CONVERTING DECIMAL PARTS OF AN ACRE INTO ROODS AND PERCHES.

Perch.	0 Rood.	1 Rood.	2 Roods.	3 Roods.	Perch.	0Rood.	1 Rood.	2 Roods.	3 Roods.
0	·000	·250	·500	·750	21	·131	·381	·631	·881
1	·006	·256	·506	·756	22	·137	·387	·637	·887
2	·012	·262	·512	·762	23	·144	·394	·644	·894
3	·019	·269	·519	·769	24	·150	·400	·650	·900
4	·025	·275	·525	·775	25	·156	·406	·656	·906
5	·031	·281	·531	·781	26	·162	·412	·662	·912
6	·037	·287	·537	·787	27	·169	·419	·669	·919
7	·044	·294	·544	·794	28	·175	·425	·675	·925
8	·050	·300	·550	·800	29	·181	·431	·681	·931
9	·056	·306	·556	·806	30	·187	·437	·687	·937
10	·062	·312	·562	·812	31	·194	·444	·694	·944
11	·069	·319	·569	·819	32	·200	·450	·700	·950
12	·075	·325	·575	·825	33	·206	·456	·706	·956
13	·081	·331	·581	·831	34	·212	·462	·712	·962
14	·087	·337	·587	·837	35	·219	·469	·719	·969
15	·094	·344	·594	·844	36	·225	·475	·725	·975
16	·100	·350	·600	·850	37	·231	·481	·731	·981
17	·106	·356	·606	·856	38	·237	·487	·737	·987
18	·112	·362	·612	·862	39	·244	·494	·744	·994
19	·119	·369	·619	·869	40	·250	·500	·750	1·000
20	·125	·375	·625	·875					

PARISH OF KING EDWARD,

IN THE

COUNTY OF ABERDEEN—(Eastern Division).

No. on Plan.	Area in Acres.	Remarks.	No. on Plan.	Area in Acres.	Remarks.
1	5·583	Pasture, furze, &c.	37	·128	Pasture.
2	14·853	Arable and rough pasture.	38	13·444	Arable.
			39	13·294	Arable.
3	1·245	Private road.	40	1·793	Wood, &c.
4	·835	Stackyard.	41	·950	Wood.
5	1·483	Arable.	42	·473	Wood.
6	·594	Farmsteading.	43	11·355	Arable.
7	·300	Orchard.	44	13·334	Arable, road, &c.
8	·619	Garden, &c.	45	2·415	Wood.
9	5·437	Wood, &c.	46	1·130	Arable.
10	18·080	Arable.	47	2·760	Wood.
11	·232	Wood.	48	2·940	Arable.
12	10·417	Pasture, trees, &c.	49	12·613	Arable, &c.
13	·522	Wood.	50	·451	Wood.
14	4·525	Pasture.	51	·565	Gardens.
15	·452	Wood.	52	6·266	Public road.
16	·635	Wood.	53	·755	Houses, gardens, &c.
17	1·461	Houses, garden, &c.	54	2·244	Wood.
18	6·514	Wood.	55	27·300	Arable, &c.
19	3·750	Arable.	56	25·986	Arable.
20	8·953	Arable and trees.	57	·862	Farmsteading
21	13·849	Arable and trees.	58	1·915	Private road.
22	13·829	Arable and trees.	59	·601	House and garden.
23	·523	Wood, house, garden, &c.	60	27·500	Arable, &c.
			61	·992	Wood.
24	·864	Wood.	62	·310	Private road.
25	13·108	Arable.	63	6·694	Wood.
26	1·072	Private road.	64	2·014	Wood, &c.
27	12·312	Arable.	65	13·454	Arable.
28	·150	Mill dam.	66	9·815	Arable.
29	3·046	Wood, house, garden, &c.	67	·428	Wood.
			68	1·950	Wood.
30	1·020	Arable.	69	12·928	Arable.
31	2·139	Farmsteading, &c.	70	·150	Mill dam (part of).
32	12·057	Arable.	71	·501	Arable.
33	2·199	Ornamental ground.	72	·521	Rough pasture, &c.
34	10·547	Pasture and trees.	73	2·410	Arable.
35	19·107	Wood, &c.	74	·401	Farmsteading, &c.
36	4·019	Arable.	75	1·387	Public road.

No. on Plan.	Area in Acres.	Remarks.	No. on Plan.	Area in Acres.	Remarks.
76	12·351	Arable, &c.	127a	1·511	Furze.
77	1·367	Wood.	128	·741	Furze.
78	14·150	Arable.	129	1·660	Furze, trees, &c.
79	2·660	Arable.	130	13·278	Arable.
80	27·830	Arable.	131	21·159	Arable.
81	27·044	Arable, &c.	132	·328	Wood.
82	25·122	Arable.	133	16·366	Arable.
83	4·756	Wood.	134	·324	Houses, garden, &c.
84	·080	Wood.	135	36·718	Arable, roads, &c.
85	5·862	Arable.	136	·354	Houses, rough pasture, &c.
86	2·636	Arable.			
87	2·525	Arable.	137	·180	Furze.
88	2·440	Arable.	138	11·400	Furze, &c.
89	·539	Houses, garden, &c.	139	7·715	Arable.
90	1·960	Arable.	140	4·234	Furze, &c.
91	2·720	Arable.	141	2·532	Furze, &c.
92	3·276	Arable.	142	·280	House, garden, &c.
93	·579	Houses, gardens, &c.	143	·439	Furze.
94	2·309	Arable.	144	4·363	Public road.
95	6·015	Arable.	145	71·067	Arable, furze, &c.
96	7·418	Arable.	146	·220	Houses, &c.
97	7·551	Arable.	147	·156	Garden.
98	1·752	Arable.	148	2·194	Arable.
99	8·371	Railway.	149	1·673	Public road.
100	1·283	Arable.	150	·132	Houses, garden, &c.
101	2·837	Arable.	151	4·629	Arable, garden, &c.
102	2·821	Arable.	152	·771	Rough pasture.
103	3·171	Arable.	153	22·878	Arable, wood, &c.
104	8·053	Arable.	154	·608	Public road.
105	6·834	Arable.	155	19·876	Arable.
106	2·740	Arable.	156	21·535	Arable.
107	3·076	Arable.	157	21·722	Arable, trees, &c.
108	7·963	Arable.	158	16·422	Arable.
109	12·418	Arable, &c.	159.	2·189	Public road.
110	11·711	Arable.	160	15·761	Arable and road.
111	2·275	Farmsteading, &c.	161	2·014	Arable.
112	·222	House and garden.	162	18·507	Arable.
113	13·275	Arable.	163	·170	Mill dam.
114	·240	Private road.	164	2·026	Farmsteading, &c.
115	13·648	Arable.	165	13·063	Arable.
116	22·641	Arable.	166	13·553	Arable.
117	12·376	Arable.	167	·471	Stackyard.
118	·112	Mill dam.	168	·096	Garden.
119	12·082	Arable.	169	13·163	Arable.
120	1·981	Arable.	170	18·251	Arable, road, &c.
121	·232	Private road.	171	32·420	Arable and road.
122	30·941	Arable, &c.	172	8·998	Arable and road.
123	·729	Farmsteading, &c.	173	1·179	Marsh.
124	1·060	Arable.	174	10·386	Arable and stream.
125	1·250	Arable, house, &c.	175	9·543	Arable.
126	·238	Mill dam.	176	17·560	Arable.
127	72·745	Arable and road.	177	·290	Houses, garden, &c.

No. on Plan.	Area in Acres.	Remarks.	No. on Plan.	Area in Acres.	Remarks.
178	16·268	Arable.	225	2·322	Arable.
179	14·509	Arable.	226	9·325	Arable, rough pasture, &c.
180	28·043	Arable.			
181	·680	Arable.	227	·311	House, garden, &c.
182	·320	Public road.	228	·170	House, garden, &c.
183	·985	Wood.	229	7·934	Arable, &c.
184	2·368	Farmsteading, garden, &c.	230	·179	House, rough pasture, &c.
185	·170	Mill dam.	231	10·414	Arable, road, &c.
186	10·909	Arable, &c.	233	1·454	Public road.
187	19·319	Arable.	234	·271	Houses, garden, &c.
188	18·401	Arable, &e.	235	16·299	Arable.
189	2·419	Public road.	236	1·293	Arable.
190	14·789	Arable.	237	17·331	Arable and roads.
191	9·130	Arable.	238	·210	Houses, garden, &c.
192	·014	Public road (part of).	239	14·754	Arable and road.
193	3·810	Arable, house, garden, &c.	240	·530	Houses, gardens, &c.
			241	3·954	Arable.
194	3·153	Arable.	242	3·166	Arable.
195	3·160	Arable.	243	9·096	Arable.
196	·260	Marsh.	244	3·512	Arable.
197	·304	Marsh.	245	7·036	Arable, houses, garden, &c.
198	1·353	Arable.			
199	·520	Marsh.	246	·198	Houses, gardens, &c.
200	2·663	Arable, &c.	247	·568	Houses, garden, &c.
201	·618	Houses, gardens, &c.	248	·200	House and garden.
202	·311	Houses, garden, &c.	249	·390	Houses, rough pasture, &e.
203	26·667	Arable.			
204	39·328	Arable, &c.	250	10·237	Arable.
205	1·313	Farmsteading, garden, &c.	251	11·898	Arable.
			252	·110	Houses, &c.
206	1·443	Private road.	253	·271	Houses, &e.
207	·948	Arable.	254	·080	House and garden.
208	·368	Houses, gardens, &c.	255	28·620	Arable.
209	3·345	Arable, &c.	256	·120	House, garden, &c.
210	1·925	Marsh.	257	5·745	Arable.
211	6·754	Arable.	258	·216	Pasture.
212	1·158	Wood.	259	·313	Houses, gardens, &c.
213	2·605	Wood.	260	·888	Public road.
214	101·334	Arable.	261	17·611	Arable.
215	2·131	Wood.	262	·374	House, gardens, &c.
216	4·135	Arable.	263	·100	House and garden.
217	·910	Farmsteading, gardens, &c.	264	·140	House and garden.
			265	9·359	Arable.
218	43·606	Arable, rough pasture, &c.	266	·254	Houses, garden, &c.
			267	11·294	Arable.
219	·165	House, garden, &c.	268	10·983	Arable.
220	11·594	Arable.	269	18·594	Arable.
221	5·565	Arable.	270	7·317	Arable.
222	6·090	Arable.	271	6·968	Arable.
223	4·905	Arable.	272	20 028	Arable.
224	1·905	Arable.	273	4·180	Arable.

No. on Plan.	Area in Acres.	Remarks.	No. on Plan.	Area in Acres.	Remarks.
274	22·362	Arable, &c.	320	8·474	Arable.
275	·953	Rough pasture.	321	1·830	Arable.
276	14·168	Arable and road.	322	9·656	Arable.
277	·360	Houses, rough pasture, &c.	323	·292	Houses, garden, &c.
			324	10·368	Arable.
278	27·131	Arable, rough pasture, &c.	325	·198	Houses, gardens, &c.
			326	·545	Houses, gardens, &c.
279	14·569	Arable and roads.	327	20·024	Arable.
280	15·189	Arable, road, &c.	328	·140	Mill dam.
281	5·493	Arable.	329	12·408	Arable and road.
282	2·285	Public road.	330	4·397	Arable.
283	3·190	Houses, rough pasture, &c.	331	·421	Arable.
			332	·720	House, rough pasture, &c.
284	·333	Mill dam.			
285	7·853	Arable.	333	3·416	Arable, houses, &c.
286	2·131	Arable, rough pasture, &c.	334	11·995	Arable and roads.
			335	·151	Houses, rough pasture, &c.
287	7·061	Arable and rough pasture.			
			336	·144	Houses, garden, &e.
288	4·899	Arable.	337	·370	Houses, gardens, &c.
289	9·829	Arable.	338	5·460	Arable.
290	3·526	Arable.	339	·180	Gardens.
291	·240	House, garden, &c.	340	1·500	Arable.
292	17·313	Arable.	341	·218	Marsh.
293	·340	Arable.	342	1·522	Rough pasture.
294	·957	Arable.	343	·757	Houses, garden, &c.
295	·510	Arable.	344	2·253	Arable.
296	50·311	Rough pasture.	345	22·989	Arable.
297	·698	Pasture.	346	·250	House, &e.
298	7·776	Arable, marsh, &c.	347	17·744	Arable and roads.
299	·831	Arable and marsh.	348	17·944	Arable.
300	1·076	Arable.	349	1·084	Public road.
301	·416	Arable and houses.	350	12·872	Arable.
302	4·511	Arable.	351	1·132	Rough pasture.
303	·114	Mill dam.	352	3·779	Rough pasture.
304	·408	Arable.	353	2·234	Arable and road.
305	8·335	Rough pasture, &c.	354	·178	Houses, &e.
306	6·735	Arable.	355	·670	Arable.
307	3·278	Arable.	356	3·230	Arable.
308	·608	Arable.	357	·224	House, garden, &c.
309	·938	Rough pasture.	358	2·064	Rough pasture and houses.
310	13·504	Arable, house, garden, &c.			
			359	13·365	Arable and road.
311	9·151	Arable.	360	2·649	Arable.
312	·288	Houses, garden, &c.	361	·473	House, rough pasture, and garden.
313	9·792	Arable.			
314	36·903	Arable and roads.	362	5·692	House, rough pasture, garden, &c.
315	·652	Rough pasture.			
316	·190	House, garden, &c.	363	6·530	Arable.
317	·743	Rough pasture, &e.	364	4·455	Rough pasture.
318	1·515	Arable.	365	9·180	Houses, rough pasture, garden, &c.
319	1·302	Arable.			

No. on Plan.	Area in Acres.	Remarks.	No. on Plan.	Area in Acres.	Remarks.
366	4·494	Arable.	413	·131	Arable.
367	1·321	Arable.	414	·530	Arable, rough pasture, &c.
368	·869	Arable.			
369	1·122	Arable.	415	412·261	Rough pasture.
370	2·309	Arable.	416	2·763	Arable and road.
371	18·578	Arable.	417	1·962	Arable.
372	·778	Arable.	418	1·880	Arable.
373	·351	Houses, garden, &c.	419	1·836	Rough pasture.
374	20·580	Arable, &c.	420	4·054	Arable.
375	·360	Arable.	421	2·072	Public road.
376	2·170	Public road.	422	·919	Rough pasture.
377	1·640	Arable.	423	3·001	Arable, &c.
378	7·327	Arable.	424	·170	House, rough pasture, and garden.
379	1·275	Rough pasture.			
380	·193	Houses, garden, &c.	425	·149	Garden.
381	5·115	Rough pasture.	426	1·391	Arable, garden, &c.
382	·405	Rough pasture.	427	·539	Arable.
383	3·852	Arable.	428	·460	Arable.
384	2·461	Rough pasture.	429	4·389	Arable, rough pasture, &c.
385	·270	Rough pasture.			
386	7·040	Arable, houses, &c.	430	8·638	Arable and roads.
387	2·691	Arable and road.	431	·290	Houses, garden, &c.
388	·382	Houses, rough pasture, &c.	432	11·020	Rough pasture.
			433	·708	Arable.
389	1·685	Arable.	434	·927	Marsh, &c.
390	3·224	Arable.	435	1·782	Arable, houses, &c.
391	·653	Public road.	436	·141	Rough pasture (island).
392	·940	Arable.	437	36·883	Arable and rough pasture.
393	·342	Houses, garden, &c.			
394	6·565	Arable, road, &c.	438	18·477	River Deveron (part of).
395	1·658	Rough pasture.			
396	·797	Arable.	439	6·489	Arable and rough pasture.
397	3·380	Rough pasture and road.	440	·701	Rough pasture.
398	5·446	Arable and road.	441	·200	Houses and rough pasture.
399	2·593	Rough pasture and roads.	442	·410	Houses, gardens, &c.
400	1·309	Rough pasture.	443	2·276	Furze.
401	5·734	Arable, houses, &c.	444	1·844	Arable and rough pasture.
402	·919	Arable, house, garden, &c.	445	·134	Wood.
403	·949	Arable.	446	13·391	Arable.
404	·164	Arable.	447	4·478	Arable, &c.
405	4·122	Arable, houses, &c.	448	13·384	Arable, &c.
406	·308	Rough pasture.	449	·339	Furze.
407	·835	Arable.	450	·900	Public road.
408	·378	Rough pasture.	451	·840	Rough pasture and stream.
409	·819	Arable.			
410	18·911	Houses, rough pasture, &c.	452	·675	Wood.
			453	·118	Mill dam.
411	·797	Arable.	454	1·086	Rough pasture, &c.
412	·263	Houses, garden, &c.	455	·211	Arable and shed.

No. on Plan.	Area in Acres.	Remarks.	No. on Plan.	Area in Acres.	Remarks.
456	21·909	Arable.	503	1·203	Houses, rough pasture, &c.
457	·180	Houses, garden, &c.	504	·422	Rough pasture.
458	1·103	Rough pasture and stream.	505	·415	Arable and garden.
459	·537	Wood.	506	1·591	Arable.
460	·352	Wood.	507	5·299	Arable.
461	4·369	Arable.	508	2·817	Rough pasture.
462	·977	Rough pasture.	509	28·117	Arable.
463	·653	Water.	510	13·778	Wood.
464	·840	Arable.	511	5·640	Arable and rough pasture.
465	·678	Rough pasture, trees, &c.	512	2·446	Stream.
466	16·298	Arable.	513	·223	Arable.
467	2·507	Arable.	514	4·460	Furze and road.
468	·248	Private road.	515	6·950	Arable and road.
469	·172	Wood.	516	12·725	Arable.
470	·204	Wood.	517	·140	Wood.
471	·461	Stackyard.	518	11·381	Arable.
472	1·377	Farmsteading, garden, &c.	519	·963	Rough pasture.
			520	·904	Wood.
473	·409	Garden.	521	1·233	Arable, furze, &c.
474	30·655	Arable and road.	522	1·943	Arable and rough pasture.
475	18·781	Arable.			
476	·262	Rough pasture.	523	4·001	Wood.
477	·182	Rough pasture.	524	2·083	Wood.
478	·441	Pasture, houses, &c.	525	4·923	Rough pasture, &c.
479	·389	Houses, garden, &c.	526	9·519	Arable.
480	1·444	Arable.	527	1·035	Rough pasture.
481	·060	Arable.	528	1·532	Rough pasture.
482	·199	Stream.	529	1·372	Furze and trees.
483	3·053	Arable.	530	11·721	Arable.
484	6·230	Rough pasture.	531	·270	Quarry.
485	·620	Rough pasture, trees, &c.	532	11·798	Arable.
			533	·885	Public road.
486	1·286	Arable, pasture, &c.	534	·491	Farmsteading, &c.
487	4·552	Wood.	535	6·787	Arable, &c.
488	11·346	Arable.	536	·321	Wood.
489	6·242	Public road.	537	·281	Wood.
490	·798	Private road.	538	7·551	Arable.
491	12·618	Arable.	539	47·107	Wood.
492	7·415	Arable.	540	9·781	Arable.
493	·945	Farmsteading, garden, &c.	541	8·416	Arable.
			542	26·057	Arable and streams.
494	3·188	Arable, &c.	543	2·532	Public road.
495	35·535	Arable, &c.	544	1·034	Wood.
496	8·152	Arable.	545	20·728	Arable.
497	35·880	Arable.	546	·404	Private road.
498	·168	Wood.	547	11·799	Arable.
499	36·251	Arable.	548	2·076	Farmsteading, gardens, &c.
500	·459	Old quarry.			
501	11·561	Arable and road.	549	23·283	Arable.
502	·521	Farmsteading, &c.	550	25·995	Arable.

No. on Plan.	Area in Acres.	Remarks.	No. on Plan.	Area in Acres.	Remarks.
551	·401	Furze.	600	·150	Houses, garden, &c.
552	12·479	Arable.	601	13·963	Arable and rough pasture.
553	22·481	Arable.			
554	5·240	Arable.	602	·303	Garden.
555	1·244	Arable and road.	603	2·128	Arable.
556	·447	Rough pasture and trees.	604	17·171	Arable.
			605	217·956	Wood.
557	1·463	Houses, gardens, &c.	606	20·142	Arable.
558	2·401	Arable and road.	607	24·491	Arable.
559	3·675	Arable and trees.	608	4·703	Arable.
560	·854	Houses, garden, &c.	609	2·384	Arable.
561	·084	Mill dam.	610	1·002	Houses, rough pasture, &c.
562	·642	Rough pasture, &c.			
563	38·625	Arable, rough pasture, &c.	611	9·260	Arable.
			612	4·259	Arable and road.
564	2·086	Water.	613	4·951	Railway.
565	·976	Rough pasture, &c.	614	6·839	Arable.
566	1·619	Wood.	615	·389	Houses, garden, &c.
567	18·982	Arable, &c.	616	1·047	Arable and rough pasture.
568	3·228	Rough pasture, trees, &c.	617	10·465	Arable and rough pasture.
569	·225	Wood.			
570	·379	Rough pasture.	618	·854	Houses, stackyard, &c.
571	5·681	Arable, &c.	619	11·485	Arable.
572	15·929	Arable.	620	4·619	Arable.
573	2·013	Public road.	621	1·989	Arable.
574	·419	Public road.	622	·680	Arable.
575	18·335	Arable and road.	623	38·523	Arable, &c.
576	23·032	Arable and road.	624	·273	Houses, garden, &c.
577	8·585	Arable.	625	31·866	Arable, roads, &c.
579	·575	Houses, gardens, &c.	626	·220	Houses, garden, &c.
580	1·238	Houses, gardens, &c.	627	5·632	Arable and road.
581	4·577	Arable.	628	·439	House, garden, &c.
582	9·319	Arable and trees.	629	1·769	Arable and road.
583	3·386	Arable and trees.	630	2·647	Arable and road.
584	17·794	Public road.	631	17·797	Arable and roads.
585	·436	Church and ground.	632	18·168	Arable, road, &c.
586	3·046	Arable and trees.	633	16·685	Arable.
587	3·775	Farmsteading, garden, &c.	634	3·968	Public road.
			635	12·030	Arable.
588	·170	Mill dam.	636	1·779	Private road.
589	·121	Pond.	637	1·192	Mill dam.
590	19·202	Arable, furze, &c.	638	1·283	Railway.
591	1·123	Arable.	639	125·733	Arable, &c.
592	·151	Wood.	640	1·028	Public road.
593	1·697	Arable.	641	16·489	Arable.
594	·791	Arable, &c.	642	14·864	Arable, &c.
595	·765	Arable.	643	15·142	Arable and road.
596	·350	Houses, garden, &c.	644	1·909	Public road.
597	3·698	Arable.	645	·179	Mill dam.
598	·632	Wood.	646	2·002	Farmsteading, gardens, &c.
599	6·157	Arable, &c.			

No. on Plan.	Area in Acres.	Remarks.
647	7·961	Arable.
648	10·109	Arable and road.
649	·455	House, gardens, &c.
650	19·594	Arable, &c.
651	·331	Rough pasture.
652	·116	Garden.
653	16·940	Arable.
654	14·535	Arable.
655	·116	House, garden, &c.
656	10·602	Arable.
657	1·348	Farmsteading, &c.
658	·192	Houses, garden, &c.
659	1·348	Arable, trees, &c.
660	·309	Mill dam.
661	5·902	Arable.
662	·262	Marsh.
663	1·360	Arable.
664	7·556	Arable.
665	13·682	Arable, rough pasture, &c.
666	2·053	Stream, rough pasture, &c.
667	69·153	Arable.
668	6·368	Arable.
669	·263	Wood.
670	6·458	Arable.
671	·402	Houses, garden, &c.
672	·210	Houses, garden, &c.
673	·200	Houses, gardens, &c.
674	16·610	Arable and roads.
675	1·541	Public road.
676	1·022	Houses, garden, &c.
677	·356	Stackyard.
678	·729	Public road.
679	11·494	Arable.
679a	7·772	Arable.
679b	11·758	Arable, &c.
679c	12·058	Arable.
679d	10·085	Arable.
680	87·563	Arable.
681	4·019	Wood and rough pasture.
682	·397	Rough pasture.
683	3·351	Arable.
684	22·651	Wood.
685	9·640	Wood.
686	12·313	Arable.
687	4·857	Arable.
688	5·302	Arable.
689	·226	House, garden, &c.
690	·239	Houses, garden, &c.
691	·249	Houses, garden, &c.
692	14·353	Arable.
693	12·721	Arable.
694	2·041	Farmsteading, garden, &c.
695	23·393	Arable.
696	1·789	Arable.
697	60·582	Arable, rough pasture, &c.
698	·281	Houses, garden, &c.
699	2·984	Public road.
700	5·142	Arable.
701	5·327	Wood.
702	7·662	Arable.
703	·231	House, garden, &c.
704	1·878	Arable.
705	10·704	Arable.
706	10·564	Arable.
707	4·201	Arable.
708	6·059	Arable.
709	35·255	Arable.
710	4·047	Rough pasture.
711	4·458	Arable and road.
712	8·747	Arable.
713	10·527	Arable.
714	11·050	Arable.
715	10·196	Arable.
716	10·905	Arable.
717	10·083	Arable.
718	27·547	Arable.
719	2·789	Public road.
720	25·272	Arable.
721	14·250	Arable.
722	46·280	Arable.
723	3·583	Arable.
724	·648	Stackyard.
725	·190	Mill dam.
726	2·008	Farmsteading, garden, &c.
727	5·072	Arable.
728	·202	Houses, garden, &c.
729	62·732	Arable.
730	1·183	Public road.
731	19·991	Arable.
732	·624	Rough pasture.
733	13·530	Arable.
734	1·762	Arable, rough pasture, &c.
735	·170	House, garden, &c.
736	·275	Houses, garden, &c.
737	3·423	Arable.
738	3·380	Arable.
739	1·964	Arable.

No. on Plan.	Area in Acres.	Remarks.	No. on Plan.	Area in Acres.	Remarks.
740	4·463	Arable.	785	18·766	Arable.
741	3·043	Public road.	786	22·067	Arable, &c.
742	·184	House, garden, &c.	787	16·230	Arable, &c.
743	7·216	Arable.	788	15·280	Arable, rough pasture, &c.
744	·709	Houses, garden, &c.			
745	7·733	Arable.	789	5·118	Public road.
746	13·631	Arable.	790	·420	Houses, garden, &c.
747	1·119	Public road.	791	·782	Farmsteading, &c.
748	10·792	Arable, trees, &c.	792	61·434	Arable, &c.
749	13·197	Arable, stream, &c.	793	·192	Houses, garden, &c.
750	·261	Wood.	794	·188	Houses, garden, &c.
751	23·685	Arable.	795	15·626	Arable, &c.
752	2·263	Arable, rough pasture, &c.	796	29·475	Arable.
			797	2·001	Farmsteading, &c.
753	8·201	Arable, rough pasture, and road.	798	2·655	Arable.
			799	86·297	Arable.
754	2·053	Arable.	800	5·351	Public road.
755	·891	Houses, gardens, &c.	801	11·539	Arable.
756	19·707	Arable, rough pasture, &c.	802	30·898	Arable and road.
			803	104·831	Arable, roads, &c.
757	1·830	Arable, road, &c.	804	1·277	Houses, garden, &c.
758	8·123	Arable.	805	7·740	Arable.
759	1·264	Farmsteading, &c.	806	2·504	Arable.
760	2·844	Rough pasture, &c.	807	·503	Arable.
761	·758	Mill dam.	808	1·511	Arable.
762	1·932	Arable, road, &c.	809	17·512	Arable.
763	5·969	Arable.	810	2·712	Arable, &c.
765	·279	Wood.	811	·244	House and garden.
766	16·115	Arable.	812	·762	Wood.
767	2·882	Arable.	813	1·493	Wood.
768	1·686	Marsh.	814	5·024	Wood.
769	3·086	Arable, stream, &c.	815	30·405	Arable, furze, &c.
770	130·741	Arable.	816	·806	Arable.
771	1·532	Farmsteading, garden, &c.	817	1·363	Farmsteading, &c.
			818	·478	Arable.
772	38·253	Arable.	819	1·029	Marsh and rough pasture.
773	7·517	Arable and furze.			
774	3·181	Rough pasture, furze, &c.	820	·194	Mill dam.
			821	2·819	Arable.
775	·955	Rough pasture, &c.	822	3·832	Arable, rough pasture, &c.
776	66·875	Arable, road, &c.			
777	30·985	Arable.	823	14·928	Arable.
778	2·996	Farmsteading, gardens, &c.	824	22·346	Arable.
			825	4·810	Arable.
779	·378	Mill dam.	826	·357	Houses, garden, &c.
780	34·690	Arable.	827	4·856	Arable, &c.
781	9·792	Arable.	828	·531	Arable.
782	20·172	Arable, house, garden, &c.	829	·601	Arable.
			830	·556	Rough pasture.
783	17·408	Arable.	831	17·243	Arable, rough pasture, &c.
784	11·463	Arable and rough pasture.	832	13·353	Arable.

No. on Plan.	Area in Acres.	Remarks.	No. on Plan.	Area in Acres.	Remarks.
833	68·955	Arable, roads, &c.	882	10·957	Arable.
834	9·411	Wood.	883	13·493	Arable, rough pasture, &c.
835	·313	Houses, garden, &c.			
836	66·591	Arable.	884	1·654	Rough pasture, &c.
837	42·873	Arable.	885	11·811	Arable, &c.
838	1·166	Arable, house, garden, &c.	886	10·556	Arable and rough pasture.
839	·917	Public road.	887	24·002	Arable, rough pasture, &c.
840	2·800	Arable.			
841	·774	Arable, houses, &c.	888	8·486	Arable.
842	3·797	Arable.	889	·785	Rough pasture.
843	·457	Houses, garden, &c.	890	9·865	Arable.
844	12·101	Arable, &c.	891	·330	Arable &rough pasture.
845	1·089	Arable, rough pasture, and furze.	892	6·153	Arable, house, &c.
			893	·542	Arable.
846	3·199	Wood.	894	7·955	Arable.
847	·274	Houses, garden, &c.	895	2·823	Arable and rough pasture.
848	·512	Houses, garden, &c.			
849	12·703	Arable.	896	3·097	Arable.
850	16·420	Arable and road.	897	·561	Arable.
851	·388	Houses, garden, &c.	897a	·312	Arable.
852	·250	House and garden.	898	28·795	Rough pasture.
853	50·538	Arable, streams, &c.	899	2·219	Arable.
854	44·897	Arable.	900	·376	House, garden, &c.
855	1·114	Farmsteading, &c.	901	·537	Arable.
856	·132	Mill dam.	902	3·365	Arable.
857	1·731	Public road.	903	4·300	Arable.
858	31·078	Arable, roads, &c.	904	8·214	Arable.
859	·158	Mill dam.	905	·253	Houses, garden, &c.
860	1·355	Farmsteading, &c.	906	2·981	Arable, &c.
861	13·285	Arable.	907	18·408	Arable.
862	·478	Arable, stream, &c.	908	4·280	Arable.
863	28·740	Arable, rough pasture, &c.	909	5·479	Arable.
			910	·370	Rough pasture.
864	1·463	Farmsteading, &c.	911	2·016	Arable, rough pasture, &c.
865	·118	Mill dam.			
866	30·590	Arable, road, &c.	912	1·235	Farmsteading, &c.
867	·188	House, garden, &c.	913	16·416	Arable, stream, &c.
868	4·091	Arable.	914	34·961	Arable, rough pasture, &c.
869	2·003	Arable.			
870	·399	Houses, garden, &c.	915	31·995	Arable, &c.
871	17·897	Public road.	916	·728	Rough pasture.
872	·643	Arable.	917	17·612	Arable, &c.
873	·333	Pasture and house.	918	·360	Arable and house.
874	3·964	Wood.	919	1·050	Arable.
875	18·754	Arable.	920	·948	Arable.
876	·258	Mill dam.	921	·405	Houses, garden, &c.
877	·884	Arable.	922	·204	Houses, &c.
878	20·389	Arable.	923	44·668	Rough pasture.
879	5·313	Arable.	924	1·871	Arable.
880	·200	Houses, garden, &c.	925	1·004	Arable, houses, garden, &c.
881	3·104	Public road.			

No. on Plan.	Area in Acres.	Remarks.	No. on Plan.	Area in Acres.	Remarks.
926	·861	Rough pasture.	969	3·415	Public road.
927	1·364	Arable and stream.	970	1·667	Rough pasture, &c.
928	·282	Houses, garden, &c.	971	2·321	Arable.
929	3·512	Arable, stream, and road.	972	7·600	Arable.
			973	3·228	Public road.
930	·476	Furze, house, garden, &c.	974	4·579	Rough pasture, &c.
			975	1·121	Arable.
931	1·070	Rough pasture and stream.	976	·332	Houses, garden, &c.
			977	9·045	Arable.
932	·247	House, garden, &c.	978	18·617	Arable.
933	1·807	Arable.	979	2·037	Rough pasture.
934	·569	Arable, road, &c.	980	9·789	Arable and rough pasture.
935	·731	Rough pasture.			
936	3·029	Arable, house, garden, &c.	981	11·805	Arable, stream, and roads.
937	1·077	Rough pasture.	982	5·485	Arable, roads, &c.
938	11·287	Arable.	983	·300	Rough pasture.
939	·411	Houses, garden, &c.	984	2·268	Arable.
940	·981	Rough pasture.	985	·274	Houses, garden, &c.
941	3·473	Arable.	986	9·051	Rough pasture.
942	·255	Arable.	987	·148	Arable, house, &c.
943	4·966	Rough pasture.	988	1·699	Arable, garden, &c.
944	·170	House and garden.	989	·949	Arable.
945	9·403	Arable, house, &c.	990	3·482	Arable, house, & road.
946	9·846	Arable and roads.	991	4·916	Rough pasture and road.
947	·300	Houses, garden, &c.			
948	3·833	Rough pasture.	992	4·129	Arable, roads, &c.
949	2·298	Arable, road, &c.	993	9·794	Arable.
950	1·209	Arable, houses, &c.	994	1·743	Arable.
951	1·384	Rough pasture, road, &c.	995	·281	Houses, garden, &c.
			996	3·145	Arable and stream.
952	10·043	Rough pasture and road.	997	·909	Rough pasture and stream.
953	2·291	Arable.	998	1·397	Public road.
954	3·539	Arable.	999	·260	Rough pasture.
955	·240	Arable, house, garden, &c.	1000	3·795	Arable and road.
			1001	1·314	Arable.
956	·558	Arable.	1002	3·450	Houses, rough pasture, &c.
957	2·470	Arable, house, &c.			
958	17·683	Rough pasture.	1003	·120	House and garden.
959	·150	Arable.	1004	5·826	Arable.
960	2·033	Arable and house.	1005	·237	House, rough pasture, &c.
961	·220	Arable.			
962	·220	Arable, house, and garden.	1006	·342	Arable and garden.
			1007	·378	Rough pasture.
963	5·684	Arable, &c.	1008	1·307	Arable.
964	1·798	Rough pasture & road.	1009	·702	Arable.
965	3·874	Arable.	1010	·617	Houses, garden, &c.
966	1·801	Arable and moss.	1011	·600	Arable.
967	·402	Houses, garden, &c.	1012	4·695	Arable.
968	4·547	Arable, rough pasture, &c.	1013	·571	Arable.
			1014	·224	House, garden, &c.

No. on Plan.	Area in Acres.	Remarks.
1015	·510	Arable.
1016	123·165	Rough pasture, roads, &c.
1017	3·250	Arable, house, garden, &c.
1018	·953	Arable, houses, garden, &c.
1019	·190	Arable.
1020	·213	Arable.
1021	2·673	Arable and house.
1022	·592	Arable.
1023	5·649	Arable.
1024	·260	Rough pasture.
1025	21·133	Rough pasture, &c.
1026	·503	Arable.
1027	·433	Arable.
1028	234·836	Rough pasture, &c.
1029	6·972	Public road.
1030	3·493	Marsh.
1031	1·175	Marsh.
1032	8·298	Rough pasture and streams.
1033	·250	Stream (part of).
1034	13·557	Arable.
1035	31·958	Arable.
1036	32·708	Arable, &c.
1037	·321	Pond.
1038	·110	Pasture.
1039	3·770	Arable.
1040	·151	House and garden.
1041	33·736	Arable and stream.
1042	4·685	Wood.
1043	7·382	Arable.
1044	·228	Houses, garden, &c.
1045	5·229	Wood.
1046	44·587	Arable and roads.
1047	18·646	Arable and road.
1048	6·893	Arable and road.
1049	34·903	Arable.
1050	1·771	Arable, houses, and garden.
1051	7·660	Arable.
1052	8·352	Wood.
1053	41·829	Arable and road.
1054	2·548	Rough pasture and furze.
1055	17·733	Arable.
1056	2·639	Public road.
1057	10·382	Arable.
1058	28·860	Arable.
1059	1·443	Rough pasture and furze.
1060	1·590	Wood.
1061	3·647	Arable, &c.
1062	9·332	Arable.
1063	6·291	Rough pasture, furze, &c.
1064	·949	Houses, gardens, &c.
1065	9·311	Arable.
1066	2·109	Arable.
1067	3·515	Arable, &c.
1068	·497	Wood.
1069	·231	Rough pasture and furze.
1070	18·763	Arable.
1071	10·476	Arable.
1072	3·964	Wood.
1073	1·950	Rough pasture, &c.
1074	5·613	Arable.
1075	3·007	Rough pasture.
1076	52·222	Arable and roads.
1077	12·030	Arable.
1078	12·448	Arable.
1079	9·622	Arable.
1080	·403	Houses, garden, &c.
1081	1·807	Public road.
1082	16·129	Arable, rough pasture, &c.
1083	·512	Houses, garden, &c.
1084	13·666	Arable.
1084a	·893	Arable and rough pasture.
1085	1·171	Rough pasture, &c.
1086	7·963	Arable, &c.
1087	12·857	Arable.
1088	·441	Houses, garden, &c.
1089	·358	Stackyard and sheds.
1090	2·007	Furze and stream.
1091	6·665	Arable and rough pasture.
1092	5·428	Arable.
1093	4·715	Arable.
1094	4·147	Arable.
1095	5·435	Rough pasture and furze.
1096	7·158	Arable and rough pasture.
1097	·353	Rough pasture.
1098	4·497	Arable.
1099	1·690	Water.
1100	1·811	Rough pasture, &c.
1101	·329	Arable.
1102	1·428	Pasture.
1103	16·961	Arable.

No. on Plan.	Area in Acres.	Remarks.	No. on Plan.	Area in Acres.	Remarks.
1104	9·295	Rough pasture.	1153	10·043	Railway.
1105	7·884	Arable.	1154	2·763	Wood.
1106	5·941	Rough pasture and furze.	1155	1·220	Houses, garden, &c.
			1156	·599	Pasture.
1107	6·189	Arable.	1157	·547	Public road.
1108	·641	Arable.	1158	·613	Wood.
1109	·523	Stackyard.	1159	·541	Wood.
1110	1·283	Houses, gardens, &c.	1160	·586	Rough pasture.
1111	95·753	Arable, &c.	1161	3·396	Arable.
1112	1·877	Public road.	1162	20·263	Arable.
1113	33·165	Arable, quarry, &c.	1163	1·198	Rough pasture and furze.
1114	·438	House, garden, &c.			
1115	·558	Farmsteading.	1164	·603	Furze.
1116	1·477	Public road.	1165	4·722	Arable.
1117	14·666	Arable.	1166	1·096	Arable, &c.
1118	13·218	Arable.	1167	1·247	Rough pasture.
1119	15·482	Arable.	1168	29·652	Arable, &c.
1120	4·959	Arable.	1169	1·968	Public road.
1121	·971	Houses, garden, &c.	1170	·554	Rough pasture and road.
1122	·307	Rough pasture.			
1123	9·832	Arable and stream.	1171	·358	Houses, garden, &c.
1124	·460	Rough pasture.	1172	1·239	Arable, stream, aud road.
1125	1·460	Arable and rough pasture.			
			1173	1·126	Houses, garden, &c.
1126	·841	Rough pasture.	1174	1·201	Arable, house, &c.
1127	1·147	Furze.	1175	13·144	Arable and stream.
1128	1·911	Wood.	1176	15·357	Arable and rough pasture.
1129	1·101	Arable.			
1130	6·904	Furze, &c.	1177	1·024	Rough pasture.
1131	1·339	Pasture.	1178	1·018	Pasture.
1132	1·457	Wood, &c.	1179	5·707	Arable and rough pasture.
1133	·158	Water.			
1134	·489	Wood.	1180	1·302	Rough pasture.
1135	·671	Rough pasture.	1181	34·492	Arable.
1136	·708	Water.	1182	24·327	Arable.
1137	2·132	Arable.	1183	23·487	Arable.
1138	4·346	Rough pasture.	1184	·784	Stackyard.
1139	1·882	Arable.	1185	·473	Garden.
1140	7·108	Arable.	1186	5·403	Houses, yards, garden, &c.
1141	4·174	Rough pasture.			
1142	6·972	Arable.	1187	·623	Pasture.
1143	1·101	Stackyard.	1188	·210	Pasture.
1144	·374	Mill dam.	1189	·400	Wood.
1145	2·017	Houses, garden, &c.	1190	·268	Quarry.
1146	·821	Arable.	1191	2·085	Wood.
1147	9·179	Arable.	1192	·272	Mill dam.
1148	1·681	Arable.	1193	2·571	Public road.
1149	2·415	Arable and rough pasture.	1194	22·095	Arable.
			1195	·178	Wood.
1150	·879	Stream.	1196	3·403	Arable.
1151	·451	Furze.	1197	5·270	Arable.
1152	3·693	Arable.	1198	2·900	Arable and road.

No. on Plan.	Area in Acres.	Remarks.
1199	2·503	Arable.
1200	11·538	Arable.
1201	4·224	Arable and roads.
1202	·749	Pasture.
1203	2·514	Arable, rough pasture, house, &c.
1204	2·868	Stream.
1205	2·386	Rough pasture.
1206	16·509	Arable and road.
1207	62·589	Arable.
1208	9·473	Arable.
1209	1·103	Rough pasture.
1210	·272	Houses, garden, &c.
1211	5·250	Arable, roads, &c.
1212	15·381	Arable.
1212a	·196	Rough pasture.
1213	1·479	Pasture.
1214	1·517	Farmsteading, garden, &c.
1215	7·126	Arable and trees.
1216	5·605	Arable.
1217	·612	Wood.
1218	·155	Wood.
1219	22·851	Arable.
1220	27·940	Arable.
1221	30·003	Arable and furze.
1222	·207	Quarry.
1223	11·631	Arable and rough pasture.
1224	·380	Public road.
1225	·511	Mill dam.
1226	·949	Public road.
1227	13·810	Arable.
1228	32·431	Arable and road.
1229	13·972	Arable, trees, &c.
1230	2·553	Houses, gardens, &c.
1231	·385	Rough pasture and trees.
1232	·142	Mill dam.
1233	1·702	Arable.
1234	·648	Rough pasture and road.
1235	17·471	Arable.
1236	74·325	Arable, rough pasture, &c.
1237	23·341	Wood.
1238	7·173	Arable.
1239	2·396	Arable, house, garden, &c.
1240	11·321	Arable and quarries.
1241	9·436	Arable.
1242	13·223	Arable.
1243	13·914	Arable, house, garden, &c.
1244	·942	Rough pasture.
1245	13·887	Arable and rough pasture.
1246	6·755	Arable and rough pasture.
1247	7·005	Arable.
1248	3·617	Public road.
1249	·730	House, garden, &c.
1250	20·679	Arable.
1251	1·401	Wood.
1252	12·170	Arable.
1253	7·978	Arable and streams.
1254	6·642	Arable.
1255	1·086	Rough pasture, &c.
1256	·508	Wood.
1257	14·444	Arable, stream, &c.
1258	·433	Houses, garden, &c.
1259	19·380	Arable.
1260	12·917	Arable.
1261	11·572	Arable.
1262	12·470	Arable.
1263	23·608	Arable.
1264	1·130	Furze.
1265	1·971	Rough pasture, &c.
1266	4·013	Arable.
1267	19·105	Arable, houses, &c.
1268	5·740	Arable.
1269	6·453	Arable.
1270	1·881	Farmsteading, gardens, &c.
1271	41·656	Arable, road, &c.
1272	10·921	Arable.
1273	5·179	Arable and streams.
1274	1·906	Rough pasture, furze, &c.
1275	25·890	Arable and rough pasture.
1276	13·410	Arable and road.
1277	18·595	Arable.
1278	12·006	Public road.
1279	13·650	Arable and road.
1280	10·651	Arable and road.
1281	15·231	Arable.
1282	15·748	Arable.
1283	·251	Wood.
1284	·440	Wood and stream.
1285	6·939	Arable.
1286	1·155	Wood.
1287	·580	Marsh and stream.
1288	8·812	Arable, road, &c.

No. on Plan.	Area in Acres.	Remarks.
1289	9·952	Arable.
1290	41·704	Arable and streams.
1291	·893	Farmsteading, &c.
1292	13·800	Arable and stream.
1293	3·092	Arable, &c.
1294	2·945	Arable.
1295	2·979	Arable.
1296	·389	Houses, garden, &c.
1297	2·656	Arable.
1298	2·487	Arable.
1299	10·743	Wood.
1300	10·579	Arable.
1301	1·042	Wood.
1302	11·014	Arable.
1303	11·379	Arable.
1304	14·622	Arable and road.
1305	2·497	Arable.
1306	11·144	Arable.
1307	12·671	Arable.
1308	6·963	Arable and stream.
1309	2·952	Arable, &c.
1310	13·110	Arable, rough pasture, &c.
1311	·170	Mill dam.
1312	·666	Stackyard, &c.
1313	9·968	Arable and stream.
1314	·200	Pasture.
1315	·308	House and garden.
1316	2·205	Public road.
1317	·340	Farmsteading.
1318	14·673	Arable.
1319	7·636	Arable.
1320	14·516	Arable.
1321	1·094	Farmsteading.
1322	23·592	Arable.
1323	10·533	Arable.
1324	8·153	Arable.
1325	·148	Private road.
1326	1·010	Farmsteading, &c.
1327	6·001	Arable, houses, &c.
1328	5·254	Wood.
1329	7·831	Arable and road.
1330	·610	Houses, garden, &c.
1331	1·253	Farmsteading, garden, &c.
1332	2·057	Public road.
1333	35·399	Arable.
1334	14·890	Arable.
1335	·572	Farmsteading.
1336	4·435	Arable.
1337	16·089	Arable.
1338	13·862	Wood.
1339	30·315	Arable.
1340	19·171	Arable.
1341	19·509	Arable.
1342	49·551	Arable and roads.
1343	14·990	Arable.
1344	·211	Houses, garden, &c.
1345	5·843	Arable and road.
1346	10·127	Arable, road, and stream.
1347	·785	Houses, gardens, &c.
1348	26·772	Arable.
1349	25·620	Arable and road.
1350	37·753	Arable and road.
1351	10·141	Arable, houses, garden, &c.
1352	·560	House, rough pasture, and garden.
1353	10·786	Arable and road.
1354	12·270	Arable, houses, garden, &c.
1355	1·522	Wood.
1356	4·185	Arable and road.
1357	2·019	Arable and stream.
1358	41·556	Wood.
1359	3·491	Arable.
1360	1·128	Arable.
1361	1·160	Arable.
1362	·992	Arable.
1363	1·409	Furze, &c.
1364	36·724	Arable, houses, &c.
1365	1·032	Furze, house, garden, &c.
1366	13·663	Arable, roads, &c.
1367	·730	Rough pasture.
1368	3·572	Arable.
1369	3·810	Public road.
1370	19·574	Arable, houses, gardens, &c.
1371	1·966	Furze.
1372	8·785	Arable, houses, &c.
1373	·718	Furze, &c.
1374	1·722	Arable and road.
1375	5·326	Wood, stream, &c.
1376	25·513	Wood.
1377	·205	Nursery.
1378	6·459	Arable, house, garden, &c.
1379	1·926	Rough pasture, trees, &c.
1380	·622	Pasture.
1381	9·247	Arable, houses, gar- &c.

No. on Plan.	Area in Acres.	Remarks.	No. on Plan.	Area in Acres.	Remarks.
1382	4·881	Furze, &c.	1429	1·213	Arable.
1383	9·219	Arable and road.	1430	2·474	Public road.
1384	·300	House, garden, &c.	1431	1·749	Arable and road.
1385	3·022	Arable and road.	1432	·230	Wood.
1386	7·808	Arable and road.	1433	44·421	Arable, houses, garden, &c.
1387	·262	Houses, garden, &c.			
1388	3·203	Arable.	1434	23·375	Arable, houses, &c.
1389	18·499	Arable, roads, &c.	1435	·720	Arable, house, &c.
1390	2·098	Houses, rough pasture, garden, &c.	1436	33·351	Arable.
			1437	·377	House, garden, &c.
1391	·760	Furze, houses, garden, &c.	1438	32·230	Arable.
			1439	6·628	Arable.
1392	12·748	Arable, rough pasture, &c.	1440	1·284	Houses, rough pasture, &c.
1393	46·693	Arable houses, gardens, &c.	1441	·898	Arable.
			1442	4·707	Rough pasture.
1394	12·447	Arable.	1443	11·605	Arable, houses, garden, &c.
1395	12·903	Arable.			
1396	1·391	Houses, gardens, &c.	1444	2·990	Arable.
1397	1·005	Farmsteading, &c.	1445	18·957	Arable, road, &c.
1398	29·849	Arable and roads.	1446	41·816	Arable and road.
1399	7·655	Public road.	1447	·160	Mill dam.
1400	37·776	Arable.	1448	7·347	Arable.
1401	·328	Houses, garden, &c.	1449	2·634	Arable.
1402	23·360	Arable and roads.	1450	·240	Houses, garden, &c.
1403	2·621	Furze, &c.	1451	·602	Wood.
1404	1·129	Furze and rough pasture.	1452	16·776	Arable.
			1453	2·158	Arable.
1405	2·458	Arable.	1454	11·531	Arable.
1406	2·306	Arable and streams.	1455	2·267	Arable.
1407	·163	Rough pasture.	1456	20·101	Arable.
1408	·311	Furze, &c.	1457	1·864	Wood.
1409	11·698	Arable.	1458	2·864	Public road.
1410	15·145	Arable, &c.	1459	16·886	Arable, houses, garden, &c.
1411	42·771	Arable and road.			
1412	94·916	Arable, houses, &c.	1460	2·084	Arable.
1413	·523	Houses, garden, &c.	1461	15·305	Arable, house, &c.
1414	10·326	Arable and road.	1462	32·703	Arable and roads.
1415	9·718	Arable.	1463	10·819	Arable and rough pasture.
1416	·700	Houses, garden, &c.			
1417	1·271	Farmsteading, &c.	1464	5·594	Arable, house, &c.
1418	1·901	Arable.	1465	12·029	Wood.
1419	·192	Mill dam.	1466	1·129	Wood.
1420	4·428	Arable.	1467	15·583	Arable.
1421	1·960	Arable, stream, &c.	1468	15·683	Arable.
1422	3·904	Arable, houses, &c.	1469	8·566	Arable and road.
1423	·822	Houses, garden, &c.	1470	1·485	Farmsteading, &c.
1424	15·693	Arable.	1471	1·035	Rough pasture.
1425	4·711	Arable.	1472	1·353	Public road.
1426	11·291	Arable.	1473	·653	Arable.
1427	36·054	Arable, roads, &c.	1474	7·386	Arable and road.
1428	·615	Farmsteading, &c.	1475	·840	Rough pasture.

No. on Plan.	Area in Acres.	Remarks.
1476	1·734	Rough pasture.
1477	·278	Houses, rough pasture, &c.
1478	·258	Rough pasture.
1479	15·818	Arable.
1480	1·944	Rough pasture.
1481	1·809	Rough pasture.
1482	1·245	Arable.
1483	1·355	Arable.
1484	·250	Houses, garden, &c.
1485	3·853	Arable.
1486	2·509	Rough pasture, &c.
1487	18·906	Arable, roads, &c.
1488	·348	Houses, garden, &c.
1489	9·804	Arable and roads.
1490	3·806	Rough pasture.
1491	6·324	Arable, roads, &c.
1492	·730	Arable.
1493	13·809	Arable, roads, &c.
1494	3·531	Arable, stream, &c.
1495	·251	Houses, garden, &c.
1496	·277	Houses, gardens, &c.
1497	3·339	Arable.
1498	·306	Arable.
1499	20·461	Rough pasture.
1500	2·466	Arable.
1501	·570	House, garden, &c.
1502	10·494	Rough pasture and roads.
1503	1·699	Arable, house, garden, &c.
1504	1·125	Arable.
1505	3·554	Arable, house, garden, &c.
1506	5·472	Arable.
1507	3·656	Arable and road.
1508	1·100	Arable.
1509	12·004	Arable, house, garden, &c.
1510	3·629	Arable.
1511	·702	Rough pasture.
1512	14·411	Rough pasture, trees, &c.
1513	1·549	Arable, rough pasture, &c.
1514	1·949	Houses, garden, &c.
1515	7·564	Arable.
1516	15·671	Arable, houses, &c.
1517	·228	Rough pasture and furze.
1518	2·344	Rough pasture, furze, &c.
1519	11·683	Arable.
1520	9·709	Wood.
1521	1·726	Arable.
1522	4·910	Rough pasture and trees.
1523	66·544	Wood, roads, &c.
1524	12·907	Arable.
1525	8·064	Arable and road.
1526	14·347	Arable.
1527	5·899	Arable.
1528	7·732	Arable.
1529	1·486	Garden.
1530	9·084	Pasture and trees.
1531	8·251	Arable and trees.
1532	4·772	Arable, road, &c.
1533	21·665	Arable, houses, &c.
1534	1·203	Rough pasture and trees.
1535	·362	Arable.
1536	·951	Furze, &c.
1537	7·370	Arable.
1538	11·232	Arable and stream.
1539	2·822	House and ornamental ground.
1540	1·426	Wood.
1541	·831	Arable.
1542	2·036	Farmsteading, &c.
1543	·899	Stackyard.
1544	8·306	Arable.
1545	11·522	Arable, furze, &c.
1546	·801	Arable.
1547	·141	Mill dam.
1548	·790	Farmsteading.
1549	5·040	Arable.
1550	6·204	Arable.
1551	4·896	Arable.
1552	6·372	Arable, house, garden, &c.
1553	26·460	Arable, stream, and road.
1554	5·245	Wood.
1555	10·456	Arable.
1556	9·344	Arable and stream.
1557	7·504	Arable.
1558	5·799	Arable.
1559	·690	Wood.
1560	2·358	Wood and road.
1561	12·477	Wood and stream.
1562	1·981	Arable and stream.
1563	2·824	Arable.
1564	7·813	Arable.
1565	6·404	Arable.

No. on Plan.	Area in Acres.	Remarks.
1566	3·775	Arable.
1567	6·814	Arable.
1568	3·479	Arable.
1569	·190	Mill dam.
1570	1·605	Farmsteading, &c.
1571	3·070	Arable and road.
1572	3·362	Arable and road.
1573	1·630	Arable.
1574	1·906	Arable.
1575	2·181	Public road.
1576	2·444	Arable.
1577	2·857	Arable and road.
1578	·140	Garden, &c.
1579	·404	Houses, garden, &c.
1580	9·771	Arable.
1581	16·545	Arable, houses, garden, &c.
1582	3·807	Arable, houses, and garden.
1583	4·160	Arable.
1584	·378	Houses, garden, &c.
1585	26·649	Arable and roads.
1586	·835	Arable, house, garden, &c.
1587	7·404	Rough pasture and road.
1588	7·062	Arable.
1589	1·394	Arable.
1590	4·003	Rough pasture, &c.
1591	3·032	Arable.
1592	4·381	Arable.
1593	3·277	Public road.
1594	17·714	Rough pasture, and stream.
1595	8·265	Arable, &c.
1596	2·772	Arable and stream.
1597	7·177	Arable.
1598	13·649	Arable.
1599	10·620	Arable and stream.
1600	6·149	Arable.
1601	11·565	Rough pasture.
1602	2·273	Rough pasture.
1603	·420	Arable.
1604	7·495	Arable, house, &c.
1605	2·696	Arable.
1606	10·079	Arable.
1607	·197	Mill dam.
1608	5·619	Arable.
1609	2·702	Arable.
1610	·128	Mill dam.
1611	10·226	Arable.
1612	·454	Farmsteading.
1613	·328	Stackyard.
1614	1·684	Public road.
1615	16·555	Arable.
1616	7·712	Arable and road.
1617	3·025	Arable.
1618	3·569	Arable.
1619	1·826	Arable, stream, &c.
1620	1·786	Arable, stream, &c.
1621	25·009	Arable, stream, &c.
1622	13·958	Arable, &c.
1623	·277	Marsh.
1624	6·583	Arable, &c.
1625	5·595	Arable, &c.
1626	·089	Mill dam.
1627	·378	House, stackyard, &c.
1628	9·643	Arable, &c.
1629	4·455	Arable, &c.
1630	3·803	Arable.
1631	·718	Farmsteading.
1632	2·891	Public road.
1633	23·020	Arable and road.
1634	53·887	Arable and road.
1635	1·288	Rough pasture.
1636	·355	Rough pasture.
1637	5·735	Arable, roads, &c.
1638	1·799	Public road.
1639	·390	Quarry.
1640	8·586	Rough pasture, &c.
1641	11·855	Arable.
1642	22·527	Arable.
1643	27·322	Arable.
1644	38·687	Rough pasture.
1645	13·947	Arable.
1646	1·118	Rough pasture.
1647	·656	Arable.
1648	29·064	Arable.
1649	14·166	Rough pasture, &c.
1650	31·099	Arable.
1650a	1·789	Public road.
1651	139·106	Arable, &c.
1652	11·660	Arable.
1653	·212	Public road.
1654	22·581	Arable.
1655	5·499	Public road.
1656	9·364	Arable.
1657	·322	Houses, &c.
1658	5·101	Arable and road.
1659	34·440	Arable.
1660	21·244	Arable, rough pasture, &c.
1661	30·444	Arable, rough pasture, &c.

No. on Plan.	Area in Acres.	Remarks.
1662	1·000	Arable.
1663	6·139	Rough pasture, trees, &c.
1664	19·874	Arable.
1664a	·594	Furze, &c.
1665	2·743	Arable.
1666	·470	Houses, garden, &c.
1667	46·780	Arable.
1668	·368	Houses, garden, &c.
1669	·772	Public road.
1670	·402	House, garden, &c.
1671	23·241	Arable.
1672	17·714	Arable and roads.
1673	8·625	Arable.
1674	3·748	Arable.
1675	1·065	Public road.
1676	·268	Houses, garden, &c.
1677	·400	Houses, garden, &c.
1678	7·669	Arable.
1679	·911	Railway.
1680	4·025	Arable.
1681	12·167	Arable and stream.
1682	·356	Garden, house, &c.
1683	18·803	Arable.
1684	1·295	Arable, &c.
1685	9·674	Arable.
1686	2·334	Arable.
1687	13·617	Arable, &c.
1688	5·012	Arable, stream, &c.
1689	6·088	Arable, stream, &c.
1690	8·030	Arable.
1691	2·733	Wood.
1692	·518	Rough pasture.
1693	35·570	Arable.
1694	1·549	Furze, &c.
1695	6·276	Arable.
1696	·404	Arable.
1697	2·409	Furze, &c.
1698	·793	Pasture and stream.
1699	6·359	Pasture.
1700	3·508	Furze, &c.
1701	·238	House, gardens, &c.
1702	1·944	Pasture.
1703	2·726	Furze.
1704	19·688	Arable.
1705	16·280	Arable.
1706	16·803	Arable.
1707	1·956	Public road.
1708	30·234	Arable.
1709	6·621	Arable, road, &c.
1710	12·003	Arable.
1711	2·669	Arable, house, &c.
1712	1·382	Farmsteading.
1713	23·255	Arable, rough pasture, &c.
1714	·672	Rough pasture, &c.
1715	·438	Rough pasture, &c.
1716	25·796	Arable.
1717	16·198	Arable.
1718	2·361	Arable.
1719	2·661	Rough pasture, &c.
1720	·960	Pasture, &c.
1721	·282	Rough pasture, &c.
1722	1·031	Rough pasture and road.
1723	4·488	Rough pasture, &c.
1724	5·153	Arable and furze.
1725	15·275	Arable.
1726	14·265	Arable, rough pasture, &c.
1727	29·058	Arable.
1728	26·627	Arable.
1729	·440	Private road.
1730	29·712	Arable.
1731	·540	Houses, &c.
1732	1·294	Rough pasture, &c.
1733	23·684	Arable.
1734	2·251	Public road.
1735	·901	Arable.
1736	3·860	Houses, ornamental ground, &c.
1737	10·389	Arable.
1738	27·372	Arable.
1739	3·091	Arable.
1740	24·896	Arable.
1741	·809	Private road.
1742	13·394	Arable.
1743	20·298	Arable.
1744	2·019	Houses, yards, &c.
1745	15·046	Arable.
1746	1·334	Rough pasture, &c.
1747	·866	Houses, garden, &c.
1748	14·670	Arable.
1749	4·174	Public road.
1750	22·864	Arable.
1751	5·344	Arable.
1752	·140	House, gardens, &c.
1753	·698	Wood.
1754	·420	Wood.
1755	11·429	Arable.
1756	·405	Wood.
1757	10·937	Arable and trees.
1758	11·175	Arable.
1759	11·909	Arable.

No. on Plan.	Area in Acres.	Remarks.	No. on Plan.	Area in Acres.	Remarks.
1760	·433	Public road.	1806	·473	Mill dam.
1761	4·999	Wood.	1807	1·026	Wood.
1762	2·932	Pasture and trees.	1808	1·154	Arable.
1763	3·428	Garden, &c.	1809	·710	Arable.
1764	4·328	Arable, trees, &c.	1810	19·165	Arable.
1765	·939	Arable.	1811	12·847	Arable.
1766	5·199	Arable, trees, &c.	1812	1·141	Marsh, &c.
1767	2·002	Wood.	1813	14·388	Arable, rough pasture, &c.
1768	6·926	Arable.			
1769	·511	Wood.	1814	13·510	Arable.
1770	12·101	Arable, trees, &c.	1815	1·075	Arable.
1771	7·474	Arable.	1815a	1·271	Farmsteading, &c.
1772	4·906	Arable, rough pasture, and trees.	1816	12·627	Arable and road.
			1817	·650	Arable.
1773	2·578	Private road.	1817a	·877	Arable.
1774	3·771	Arable.	1818	5·377	Arable.
1775	·902	Wood.	1819	3·896	Arable.
1776	·969	Arable and trees.	1820	4·289	Arable.
1777	2·461	Houses, yards, &c.	1821	18·517	Arable and road.
1778	6·362	Pasture, trees, &c.	1822	·762	Public road.
1779	4·978	Ornamental ground, house, &c.	1823	11·703	Arable.
			1824	11·297	Arable.
1780	3·729	Pasture and trees.	1825	1·226	Rough pasture, &c.
1781	6·589	Pasture and trees.	1826	16·938	Arable, houses, garden, &c.
1782	2·467	Wood.			
1783	5·032	Wood.	1827	·130	Mill dam.
1784	4·894	Pasture and trees.	1828	·819	Farmsteading, garden, &c.
1785	11·065	Wood, &c.			
1786	1·001	Wood.	1829	71·323	Arable.
1787	1·305	Farmsteading, &c.	1830	19·574	Arable.
1788	5·317	Arable and trees.	1831	1·770	Public road.
1788a	·144	House and garden.	1832	·512	Farmsteading, &c.
1789	·530	Wood and road.	1833	·490	Rough pasture.
1790	7·489	Pasture and trees.	1834	11·747	Arable.
1791	47·676	Wood.	1835	·455	Arable.
1792	·361	Pasture and trees.	1836	4·835	Arable.
1793	4·500	Arable and stream.	1837	·313	Arable.
1794	5·156	Arable, stream, and trees.	1838	1·481	Rough pasture, &c.
			1839	1·022	Arable.
1795	1·315	Wood, house, garden, &c.	1840	3·906	Marsh, &c.
			1841	1·134	Arable.
1796	4·523	Arable, stream, &c.	1842	·686	Houses, garden, &c.
1797	1·454	Arable.	1843	16·562	Arable and roads.
1798	·351	Houses, garden, &c.	1844	·948	Public road.
1799	2·230	Houses, yards, garden, &c.	1845	11·083	Arable and road.
			1846	5·291	Arable.
1800	2·250	Arable.	1847	5·168	Arable.
1801	·680	Arable.	1848	1·441	Arable.
1802	·457	Wood.	1849	1·729	Arable.
1803	2·330	Arable and road.	1850	1·237	Rough pasture.
1804	2·410	Arable.	1851	14·247	Arable and road.
1805	2·240	Arable.	1852	·554	Rough pasture.

No. on Plan.	Area in Acres.	Remarks.	No. on Plan.	Area in Acres.	Remarks.
1853	17·652	Arable, house, garden, &c.	1897	5·383	Arable and streams.
			1898	7·878	Arable, streams, &c.
1854	32·355	Rough pasture, roads, &c.	1899	7·318	Arable, streams, &c.
			1900	7·214	Arable, &c.
1855	3·081	Arable.	1901	10·356	Arable and roads.
1856	23·903	Arable and roads.	1902	4·246	Arable and roads.
1857	44·088	Arable, roads, &c.	1903	1·456	Arable.
1858	·440	House, rough pasture, garden, &c.	1904	1·463	Arable.
			1905	2·048	Rough pasture, &c.
1859	158·776	Rough pasture, roads, &c.	1906	·527	Arable, &c.
			1907	19·758	Arable and roads.
1860	11·269	Arable, house, &c.	1908	1·736	Arable, road, &c.
1861	1·757	Arable, rough pasture, &c.	1909	1·973	Arable.
			1910	3·878	Public road.
1862	13·190	Arable.	1911	7·846	Arable.
1863	1·568	Rough pasture.	1912	5·601	Arable.
1864	19·520	Arable, roads, &c.	1913	8·103	Arable.
1865	·408	Houses, garden, &c.	1914	4·855	Arable.
1866	20·742	Arable.	1915	16·167	Arable, garden, &c.
1867	18·041	Arable, rough pasture, &c.	1916	5·937	Arable.
			1917	3·136	Arable.
1868	45·751	Arable, roads, &c.	1918	7·291	Arable.
1869	·902	Farmsteading.	1919	2·323	Arable.
1870	11·693	Arable and road.	1920	10·386	Arable and streams.
1871	3·108	Arable.	1921	2·321	Public road.
1872	9·890	Arable and rough pasture.	1922	·776	Houses, garden, &c.
			1923	4·396	Arable.
1873	·188	Mill dam.	1924	5·217	Arable, &c.
1874	1·483	Farmsteading.	1925	10·500	Arable, &c.
1875	21·906	Arable.	1926	13·235	Arable.
1876	1·690	Public road.	1927	12·741	Arable.
1877	14·409	Arable, road, &c.	1928	4·148	Arable.
1878	3·054	Rough pasture.	1929	3·991	Arable.
1879	1·890	Arable and road.	1930	7·981	Arable and streams.
1880	6·783	Arable, road, &c.	1931	2·604	Arable.
1881	2·033	Public road.	1932	5·694	Arable.
1882	17·913	Arable, rough pasture, &c.	1933	6·284	Arable.
			1934	7·098	Arable.
1883	1·325	Rough pasture.	1935	6·816	Arable, &c.
1884	63·065	Arable, roads, &c.	1936	4·410	Arable, mill dam, &c.
1885	11·888	Arable.	1937	·553	House, gardens, &c.
1886	·160	Arable.	1938	14·607	Arable.
1887	·290	Wood.	1939	2·659	Arable.
1888	31·405	Arable and road.	1940	3·542	Arable.
1889	·350	House, shed, &c.	1941	3·097	Arable.
1890	12·077	Arable.	1942	4·104	Arable and road.
1891	·718	Houses, garden, &c.	1943	1·107	Arable and road.
1892	16·402	Arable, &c.	1944	·842	Arable and road.
1893	1·674	Arable.	1945	·326	Arable and road.
1894	5·694	Arable.	1946	·677	Arable and roads.
1895	·280	Houses, garden, &c.	1947	·737	Houses, garden, &c.
1896	26·887	Arable and roads.	1948	·445	Arable.

No. on Plan.	Area in Acres.	Remarks.
1949	1·299	Arable.
1950	9·439	Arable.
1951	·889	Houses, garden, &c.
1952	4·998	Arable and roads.
1953	1·277	Arable and roads.
1954	1·828	Arable and roads.
1955	1·743	Arable and road.
1956	·579	Arable and road.
1957	·712	Arable and road.
1958	2·310	Arable and roads.
1959	4·738	Arable and road.
1960	·999	Arable.
1961	22·341	Arable and road.
1962	2·198	Public road.
1963	8·746	Arable.
1964	·248	Houses, &c.
1965	·160	Houses, garden, &c.
1966	11·572	Arable, &c.
1967	1·753	Arable.
1968	3·360	Arable.
1969	21·800	Arable, streams, &c.
1970	·801	Houses, garden, &c.
1971	17·265	Arable and streams.
1972	3·424	Arable and streams.
1973	6·801	Arable, stream, &c.
1974	6·838	Arable and streams.
1975	5·573	Arable and streams.
1976	13·192	Arable, stream, roads, &c.
1977	·589	Farmsteading, &c.
1978	5·659	Arable, &c.
1979	18·420	Arable, &c.
1980	14·003	Arable, &c.
1981	8·588	Arable.
1982	11·652	Arable.
1983	7·008	Arable, garden, &c.
1984	·290	Stackyard.
1985	1·099	Private road.
1986	12·780	Arable, house, &c.
1987	·659	House, garden, &c.
1988	6·736	Arable and stream.
1989	63·081	Arable, road, &c.
1990	8·811	Arable.
1991	11·963	Arable, house, &c.
1992	·160	Mill dam.
1993	·873	Farmsteading.
1994	16·468	Arable.
1995	16·705	Arable and road.
1996	16·732	Arable and road.
1997	28·983	Arable, roads, &c.
1998	4·955	Arable and stream.
1999	3·103	Arable.
2000	·438	Houses, &c.
2001	6·955	Arable and roads.
2002	9·750	Arable and road.
2003	7·507	Arable.
2004	1·037	Arable.
2005	·619	Farmsteading.
2006	7·479	Arable and road.
2007	11·157	Arable.
2008	7·433	Arable, road, &c.
2009	7·968	Arable and roads.
2010	·395	Houses, &c.
2011	12·588	Arable, roads, &c.
2012	20·546	Arable, roads, &c.
2013	16·867	Arable and roads.
2014	·278	Rough pasture.
2015	·760	Rough pasture.
2016	14·838	Arable, rough pasture, &c.
2017	1·310	Rough pasture.
2018	63·081	Arable.
2019	2·714	Furze.
2020	15·612	Arable, rough pasture, &c.
2021	·469	Rough pasture.
2022	6·909	Arable, &c.
2023	14·075	Arable, road, &c.
2024	26·914	Arable and road.
2025	2·329	Farmsteading, &c.
2026	16·665	Arable, &c.
2027	·907	Furze.
2028	1·163	Arable.
2029	9·658	Arable, rough pasture, &c.
2030	·501	Mill dam.
2031	32·421	Arable.
2032	23·163	Arable and roads.
2033	32·091	Arable.
2034	15·988	Arable.
2035	3·094	Rough pasture and road.
2036	17·960	Arable.
2037	3·556	Rough pasture and furze.
2038	17·210	Arable.
2039	1·115	Public road.
2040	4·184	Arable.
2041	2·832	Arable.
2042	2·922	Arable.
2043	3·578	Arable.
2044	·499	Houses, garden, &c.
2045	1·266	Rough pasture, &c.
2046	2·875	Arable.

No. on Plan.	Area in Acres.	Remarks.
2047	·380	Houses, garden, &c.
2048	37·249	Arable.
2049	1·578	Arable.
2050	1·693	Arable.
2051	1·783	Arable.
2052	1·836	Arable.
2053	2·065	Arable.
2054	2·022	Arable.
2055	8·242	Arable, roads, &c.
2056	7·163	Arable, &c.
2057	2·553	Houses, rough pasture, &c.
2058	5·981	Arable and road.
2059	5·047	Arable, &c.
2060	2·202	Arable.
2061	·398	House, garden, &c.
2062	·710	Arable, &c.
2063	·566	Arable, &c.
2064	·322	Arable, &c.
2065	·655	Arable, &c.
2066	·676	Arable, &c.
2067	2·275	Arable, &c.
2068	9·045	Arable, &c.
2069	4·571	Arable, &c.
2070	3·948	Arable, streams, &c.
2071	·629	Rough pasture.
2072	3·923	Arable and road.
2073	·493	Rough pasture.
2074	·689	Farmsteading, &c.
2075	43·617	Arable, roads, &c.
2076	20·909	Arable.
2077	72·495	Arable and roads.
2078	1·210	Houses, rough pasture, &c.
2079	2·420	Public road.
2080	57·263	Arable, roads, &c.
2081	15·765	Arable.
2082	6·674	Arable.
2083	·450	House, shed, &c.
2084	13·701	Arable, &c.
2085	15·476	Arable, &c.
2086	1·002	Public road.
2087	3·822	Rough pasture.
2088	·901	Rough pasture.
2089	29·237	Arable, &c.
	20·811	Houses, yards, gardens, &c. (New Byth).
	17564·313	

RECAPITULATION.

17265·636	Land.
40·689	Water.
232·429	Public roads.
25·559	Railway.
17564·313	Area of the Parish of King Edward, exclusive of the detached portion, in the County of Aberdeen.
1081·796	Area of the Parish of King Edward (Detached), in the County of Aberdeen, (Detached), locally situated in the County of Banff.
18646·109	Area of the whole Parish.

RECAPITULATION FOR THE PARISH.

Area in Acres.	
18300·486	Land.
243·894	Public roads.
26·027	Railways.
65·882	Water.
9·820	Tidal water.
18646·109	Total area of the Parish of King Edward, in the County of Aberdeen and Aberdeen Detached.

The detail and areas of the Parish of King Edward (Detached) have been published separately.

INDEX TO PLACES

IN THE

PARISH OF KING EDWARD.

COUNTY OF ABERDEEN.

Name of Place.	No. of Sheet. 6-inch scale.	No. of Sheet. 25·344 in. scale.
Ardconnan - -	XII.	1
Auchlinn - -	V.	12
Auchmill - -	,,	14
Auchnagorth -	XII.	2
Backhill of Auchnagorth -	,,	3
Backhill of Yonderton - -	V.	15
Backstrath - -	XII.	2
Balchers - -	V.	9
Birkenhills -	,,	15
Birkenhill Wood -	,,	16
Blackhills - -	VI.	14
Blakeshill -	,,	13
Blakeshouse -	V.	12
Bogfearn - -	,,	,,
Bogside - -	,,	9
Bogside Wood -	,,	,,
Bowiebank	,,	5
Braeside - -	XII.	2
Bridgend - -	V.	14
Bridge of Auchnagorth -	VI.	,,
Bridge of Auchlinn	V.	12
Bridge of Bo -	,,	8
Bridge of Byth -	XII.	6
Bridge of Denmill	V.	5
Bridge of Eden -	,,	9
Bridge of Fortrie -	,,	10
Bridge of Gorrachie	,,	,,
Bridge of Logie -	VI.	5
Bridge of Mountbletton - -	V.	,,
Burn of Byth -	XII.	2
Burn of Cake -	VI.	13
Burn of Fishrie -	V.	12
Burn of King Edward -	V.	9
Burn of Logie -	,,	8
Burnside of Cauldwells - -	XI.	4
Byth House -	VI.	14
Byth Mains -	,,	,,
Castle of King Edward -	V.	,,
Castleton - -	,,	,,
Castleton Bridge -	,,	,,
Cauldwells -	XI.	4
Chapel House -	XII.	6
Church - -	V.	9
Church - -	XII.	6
Church (in ruins) -	V.	9
Clashie Well -	VI.	,,
Congregational Chapel -	,,	13
Corthie Bridge -	,,	15
Corthie Moss -	,,	,,
Cot Burn - -	XI.	3
Cotwells - -	V.	12
Cowesmill -	,,	14
Cowieshillock -	XII.	2
Craig of Gairniston	XI.	,,
Craigsglen -	V.	16
Craigslen Cottage -	,,	,,
Craigston Castle -	XI.	3
Croft of Balchers -	V.	9
Croft of Corthiemoss - -	VI.	15
Croft of Crudie -	,,	9
Croft of Danshillock - -	V.	14

Name of Place.	No. of Sheet. 6-inch scale.	No. of Sheet. 25·344 in. scale.
Croft of Milltack (corn mill) -	V.	14
Croft of Milton	,,	11
Croft of Nether Clochforbie - -	VI.	9
Croft of Newton of Foulzie - -	,,	6
Croft of Upper Tillymauld -	XII.	1
Crofts of Auchnagorth -	VI.	15
Crofts of Byth Mains - -	,,	14
Crofts of Clochforbie - -	,,	9
Crofts of Walkerhill	V.	16
Crudie - -	VI.	9
Crudie Cottage -	,,	,,
Culbyth - -	XII.	2
Cummerton -	V.	12
Danshillock -	,,	9
Delhi - -	XII.	1
Den Bridge -	V.	9
Den of Eden -	,,	5
Den of Fathie -	VI.	10
Den of Muck -	,,	2
Den Wood - -	V.	16
Dummies Howe -	XI.	2
East Bank - -	V.	11
East Broomhill -	,,	,,
Easter Blakeshouse	,,	12
Easter Breedless -	,,	13
Easter Cauldwells	XII.	1
Easter Crudie -	VI.	13
Easter Cummerton	V.	12
Easter Millseat -	,,	16
Easter Tillybo -	,,	8
Easter Walkerhill	,,	16
Eden Castle (in ruins) - -	,,	9
Eden House -	,,	5
Faichfolds -	,,	11
Fishtown - -	XII.	2
Foulzie - -	V.	5
Free Church -	XII.	6
Free Church School	,,	,,

Name of Place.	No. of Sheet. 6-inch scale.	No. of Sheet. 25·344 in. scale.
Gairniston Castle (site of)	XI.	2
Gairniston Moss -	,,	,,
Gallow Hill -	,,	3
Gallows Hill -	V.	12
Glen of Craigston	,,	16
Gorrachie Wood -	,,	10
Gray Stone (Stone Circle, remains of)	VI.	9
Great North of Scotland Railway (Macduff and Turriff Section)	V.	5
Greens of Cook -	VI.	13
Hardhillock -	XI.	3
Hawkhall - -	V.	11
Highlandman's Dyke - -	XI.	1
Hillhead - -	V.	9
Hillhead - -	VI.	5
Hill of Auchlinn -	V.	16
Hill of Balchers -	,,	10
Hill of Byth -	VI.	14
Hill of Cook -	,,	13
Hill of Craigston -	,,	,,
Hill of Fishrie -	,,	10
Hill of Foulzie -	V.	6
Hill of Overbrae -	VI.	5
Hill of Scattertie -	V.	13
Hill of Tillymauld	XII.	1
Holm - -	V.	9
Holm Wood -	,,	,,
Home Farm -	,,	5
Hotbroth - -	,,	9
Keilhill - -	,,	5
King Edward Station - - -	,,	9
Kirkton - -	,,	,,
Linganbo - -	,,	5
Lintmill - -	,,	14
Loanhead -	VI.	5
Loanhead - -	,,	14
Lower Auchnamoon	XII.	2
Lower Cook -	VI.	13
Lower Crudie -	,,	9

Name of Place.	No. of Sheet. 6-inch scale.	No. of Sheet. 25·344 in. scale.
Maggiemill Pot -	IV.	12
Mains of Balmaud	V.	15
Mains of Blackton	,,	14
Mains of Eden -	,,	9
Mains of Fishrie -	,,	11
Mauldmoss -	XII.	2
Mid Clochforbie -	VI.	9
Middlehill -	,,	5
Mid Holymill -	V.	13
Midtown - -	XI.	3
Millbrae - -	,,	4
Mill of Balmaud -	V.	15
Mill of Byth -	XII.	6
Mill of Byth (corn)	,,	,,
Mill of Craigston (corn and saw)	XI.	4
Mill of Eden (corn)	V.	9
Mill of Fishrie (corn) - -	,,	11
Mill of King Edward (corn) -	,,	14
Millseat - -	,,	16
Milltack - -	,,	14
MilltownofCraigston	XI.	4
Milton of Fishrie -	V.	11
Morelass - -	,,	15
Moss of Byth -	VI.	14
Moss of Fishrie -	,,	6
Moss-side - -	V.	11
Muirton - -	,,	10
Netherbrae -	VI.	5
Nether Clochforbie	,,	9
Netherhills -	V.	8
Nether Tillymauld	XII.	1
Newbyth - -	,,	6
Newtack of Cook -	VI.	13
Newton - -	V.	15
Newton of Foulzie	,,	6
North Gorrachie -	,,	10
North Holymill -	,,	13
North Lodge -	,,	5
North Lodge -	XI.	4
North Mains -	V.	15
Oldmill - -	XII.	2
Overbrae - -	VI.	5
Over Foulzie -	,,	6
Parkhead - -	V.	15
Parkside of Luncarty - -	XI.	2
Poonah Rush -	XII.	1
Poorhouse -	VI.	9
Post Office - -	V.	,,
Post Office - -	,,	12
Post Office - -	XII.	2
Redburn - -	,,	,,
Red House - -	V.	9
River Deveron -	IV.	12
Rodger Ford -	,,	,,
Roundhill - -	XII.	6
Roy Moss - -	VI.	13
Rush - -	XII.	1
Scattertie -	V.	9
Scattertie Ford -	IV.	12
School of Fishrie -	VI.	9
Smithyhillock -	,,	14
South Gorrachie -	V.	10
South Holymill -	,,	13
South Lodge -	,,	5
South Mains -	,,	15
Stone Circle (remains of) -	VI.	,,
Strocherie -	V.	14
Sunnyside of Luncarty - -	XI.	2
Thief's Pot -	IV.	12
Tillybo - -	V.	8
Tippercowan -	XII.	2
Tobacco Hillock -	VI.	14
Upper Auchnagorth	,,	,,
Upper Auchnamoon	,,	,,
Upper Cauldwells	,,	13
Upper Clochforbie	,,	9
Upper Cook -	,,	13
Upper Mill of Byth	XII.	6
Upper Tillymauld	,,	1
Upperden Wood -	VI.	13
Walker Hill -	V.	16
Waterloo Crofts -	XII.	6
Wateryslack -	V.	10
Wellington Crofts	VI.	13

Name of Place.	No. of Sheet.		Name of Place.	No. of Sheet.	
	6-inch scale.	25·344 in. scale.		6-inch scale.	25·344 in. scale.
West Broomhill -	V.	11	Woodhead - -	VI.	13
West Craigsglen -	,,	16	Wood of Balchers -	V.	10
Wester Blakeshouse	,,	12	Wood of Cotwells -	,,	12
Wester Keilhill -	,,	5	Wood of Luncarty	XI.	2
Wester Luncarty -	XI.	6	Wood of Midtown	V.	15
Wester Walkerhill	V.	15	Wood of Millseat -	,,	16
Westfield - -	,,	,,	Woodside - -	,,	10
Whitehill Pot -	IV.	12	Woodside - -	VI.	14
Willings - -	XII.	6			
Woodhead - - -	V.	16	Yonderton -	XI.	3

LONDON:
Printed by George E. Eyre and William Spottiswoode,
Printers to the Queen's most Excellent Majesty.
For Her Majesty's Stationery Office.

6.

ORDNANCE SURVEY OF SCOTLAND.

BOOK OF REFERENCE TO THE PLAN

OF THE

PARISH OF KINGOLDRUM,

IN THE

COUNTY OF FORFAR,

CONTAINING 9636·438 ACRES.

COLONEL SIR HENRY JAMES, R.E., F.R.S., F.G.S., &c.

SUPERINTENDENT OF THE ORDNANCE SURVEY.

PRINTED AT THE ORDNANCE SURVEY OFFICE, SOUTHAMPTON.

1863.

Price One Shilling and Sixpence.

ound,
one

area

k.

luded

4.

ntains
rence
Plans,

Scales

. W

. *T*

. *T*

ion

quent

. *C.F.*
. *T.C.*
. *C.W.*
. *Def.*
. *T.S.*

w the

part at which the change takes place.

EXPLANATORY REMARKS.

The Scale of the Parish Plans is the 1-2500th of the actual length on the ground, and is equal to 25·344 inches to a mile, which is very approximately equal to one square inch to one acre, the square of 1·0018 inch being equal to one acre.

The length of each sheet is one and a-half miles, and the width one mile, the area of each sheet is therefore 960 acres.

Each enclosure has a reference number to the area which is given in this Book.

The Braces [ ] on the plans are to indicate that the spaces so braced are included under the same reference number.

The Altitudes in feet above the Mean Level of the Sea are written thus —31·4.

The Scale of the Plans of the County is 6 inches to a mile, and each sheet contains the same area as 16 sheets of the Parish Plans. There is, therefore, a double reference number to each sheet as VI. 9., the Roman Numerals referring to the County Plans, the Arabic Figures to the Parish Plans.

The following are the characters employed on the Ordnance Plans on the Scales of 1·2500 and 6 inches to a mile:—

County Names	C	Hundreds or Wards	W
Parishes	P	Townships	T
Extra Parochial	E	Division of Townships	T

Antiquities ..... ROMAN / Druidical or Saxon / Norman or Subsequent

The descriptions of the boundaries are shown by the following initials:—

Centre of Stream	*C.S.*	Centre of Fence	*C.F.*
Centre of Road	*C.R.*	Top of Cop	*T.C.*
Side of Stream or Drain	*S.S.* or *S.D.*	Centre of Wall	*C.W.*
Root of Hedge	*R.H.*	Defaced	*Def.*
Face of Wall	*F.W.*	Track of Stream	*T.S.*

Undefined ..... *Und.*

Where a change occurs in the boundaries, the symbol [o—o] is used to show the part at which the change takes place.

TABLE

FOR CONVERTING DECIMAL PARTS OF AN ACRE INTO ROODS AND PERCHES.

Perches.	0 Rood.	1 Rood.	2 Roods.	3 Roods.	Perches.	0 Rood.	1 Rood.	2 Roods.	3 Roods.
0	·000	·250	·500	·750	21	·131	·381	·631	·881
1	·006	·256	·506	·756	22	·137	·387	·637	·887
2	·012	·262	·512	·762	23	·144	·394	·644	·894
3	·019	·269	·519	·769	24	·150	·400	·650	·900
4	·025	·275	·525	·775	25	·156	·406	·656	·906
5	·031	·281	·531	·781	26	·162	·412	·662	·912
6	·037	·287	·537	·787	27	·169	·419	·669	·919
7	·044	·294	·544	·794	28	·175	·425	·675	·925
8	·050	·300	·550	·800	29	·181	·431	·681	·931
9	·056	·306	·556	·806	30	·187	·437	·687	·937
10	·062	·312	·562	·812	31	·194	·444	·694	·944
11	·069	·319	·569	·819	32	·200	·450	·700	·950
12	·075	·325	·575	·825	33	·206	·456	·706	·956
13	·081	·331	·581	·831	34	·212	·462	·712	·962
14	·087	·337	·587	·837	35	·219	·469	·719	·969
15	·094	·344	·594	·844	36	·225	·475	·725	·975
16	·100	·350	·600	·850	37	·231	·481	·731	·981
17	·106	·356	·606	·856	38	·237	·487	·737	·987
18	·112	·362	·612	·862	39	·244	·494	·744	·994
19	·119	·369	·619	·869	40	·250	·500	·750	1·000
20	·125	·375	·625	·875					

N.B.—To convert Decimal Fractions of an Acre into Roods and Perches, multiply the decimal first by 4 and then by 40, preserving the same number of decimals in the product.

Examples—

A.	R.	P.	Acres.
633	1	17	633·357
			4
			1·428
			40
			17·120

A.	R.	P.	Acres.
527	0	2	527·013
			4
			·052
			40
			2·080

PARISH OF KINGOLDRUM,

IN THE

COUNTY OF FORFAR.

No. on Plan.	Area in Acres.	Description.	No. on Plan.	Area in Acres.	Description.
1	10·218	Pasture & trees.		2829·853	*Brought forward.*
2	47·566	Rough heathy pasture & trees.	27	·243	Pasture.
			28	1·155	Houses, garden, pond, trees, &c. (Bykenhillock).
3	13·777	Rough heathy pasture & trees.			
4	12·868	Plantation, road, &c.	29	3·837	Arable.
4a	12·880	Plantation.	30	220·852	Plantation, roads, and slope.
5	1·003	Plantation.			
6	9·172	Pasture.	31	21·943	Arable.
7	15·010	Rough heathy pasture.	32	1·997	Arable.
8	9·803	Rough heathy pasture.	33	·057	House, garden, &c.
9	21·278	Arable & trees.	34	·390	Arable.
10	51·683	Rough heathy pasture, trees, &c.	35	18·372	Rough pasture, whins, & trees.
11	·220	House, garden, &c.	36	6·880	Arable.
12	2·688	Rough heathy pasture & road.	37	6·040	Arable & road.
			38	7·746	Arable.
13	·185	Dam.	39	6·166	Arable & road.
14	1·675	Pasture.	40	19·721	Arable.
15	1·299	Houses, garden, &c. (Muir Pearsie).	41	·250	Houses, gardens, &c. (Clash).
16	15·563	Arable.	42	6·080	Arable, plantation, &c.
17	5·837	Arable.	43	30·198	Arable.
18	15·671	Arable.	44	6·830	Rough pasture and whins.
19	22·019	Arable & rough heathy pasture.	45	3·562	Plantation.
20	11·645	Arable.	46	15·570	Arable.
21	2513·643	Rough heathy pasture, roads, slopes, whins, sheepfolds, & parts of burns.	47	1·896	Rough pasture.
			48	3·285	Plantations.
			49	9·237	Arable.
			50	·623	Plantations.
22	10·178	Rough heathy pasture and half of Burn of Corogle.	51	15·027	Arable.
			52	22·198	Arable.
			53	·177	Rough pasture.
23	1·139	Rough heathy pasture and half of Burn of Corogle.	54	14·118	Rough pasture, slope, & trees.
			54a	7·759	Pasture.
24	7·744	Parish road.	55	9·761	Prosen Water (half of)
25	8·298	Arable.	56	20·194	Arable.
26	6·791	Arable.			
	2829·853	*Carried forward.*		3312·017	*Carried forward.*

No. on Plan.	Area in Acres.	Description.	No. on Plan.	Area in Acres.	Description.
	3312·017	*Brought forward.*		3537·495	*Brought forward.*
57	18·032	Rough pasture, slopes, trees, footpath, and part of Burn of Corogle.	90	144·527	Aucharroch Wood.
			91	241·906	Ascreavic Wood and roads.
			92	·256	House, garden, &c.
58	1·677	Pasture, road, slope, &c.	93	7·831	Arable.
			94	11·608	Arable.
59	·312	House, garden, &c.	95	18·996	Arable.
60	6·565	Arable, rough pasture, &c.	96	19·771	Arable.
			97	8·137	Rough pasture.
61	1·665	Arable.	98	20·943	Arable.
62	8·538	Rough pasture, slope, &c.	99	8·487	Arable and occupation road.
63	9·553	Arable, rough pasture, & trees.	100	1·100	Pasture, road, & pond.
			101	·576	Houses, garden, &c. (Nether Balgray).
64	1·642	Plantation & slope.			
65	·208	Dam.	102	15·845	Arable & trees.
66	1·937	Rough pasture, slope, trees, &c.	103	37·221	Arable and occupation road.
67	·188	Plantation.	104	·660	Plantation.
68	6·991	Pasture, slopes, rocks, &c.	105	17·124	Arable.
			106	·323	Plantations.
69	·415	Occupation road.	107	2·406	Plantation.
70	12·268	Arable.	108	1·288	Arable.
71	1·877	Arable.	109	6·777	Arable.
72	·218	Pasture.	110	3·664	Arable, rough pasture, pool, &c.
73	·227	Gardens, &c.			
74	2·069	Plantation & footpath.	111	4·382	Plantation.
75	·105	Plantation.	112	·108	Pond.
76	2·676	Home Farm, offices, garden, &c. (Pearsie, part of).	113	2·191	Pasture, occupation roads, &c.
			114	·902	Houses, garden, &c. (Wester Pearsie, part of).
77	1·254	Garden, greenhouses, &c.			
78	·148	House, &c. (Pearsie).	115	·159	Houses, garden, &c. (Wester Pearsie, part of).
79	1·086	Pond.			
80	8·017	Ornamental ground, icehouse, trees, &c.	116	20·597	Arable & slopes.
81	12·482	Plantation, island, slope, &c.	117	11·652	Arable.
			118	2·261	Rough pasture & furze.
82	1·546	Pasture.	119	1·170	Arable.
83	·129	Houses, &c. (Auldallan corn mill).	120	17·700	Arable.
			121	·608	Rough pasture.
84	·237	House, garden, &c.	122	·688	Dam.
85	68·009	Arable and occupation road.	123	1·225	Houses, gardens, &c. (Upper Balgray).
86	19·021	Arable & part of Carity Burn.	124	·995	Rough pasture, slopes, & furze.
87	·078	Sheepfold.	125	3·904	Arable.
88	26·066	Arable & half of burn.	126	20·911	Arable, roads, & trees.
89	10·242	Parish road.	127	·420	Occupation road.
	3537·495	*Carried forward.*		4196·814	*Carried forward.*

No. on Plan.	Area in Acres.	Description.
	4196·814	*Brought forward.*
128	18·893	Arable.
129	23·069	Arable.
130	22·577	Arable.
131	11·122	Arable.
132	5·291	Rough pasture and whins.
133	·492	Rough pasture.
134	1·619	Parish road.
135	39·805	Plantation.
136	·021	Arable.
137	·673	Marsh.
138	27·125	Rough pasture, slope, whins, &c.
139	16·142	Arable, half of Carity Burn, &c.
140	2·931	Arable.
141	5·017	Rough pasture & furze.
142	6·501	Rough pasture, whins, &c.
143	15·083	Arable.
144	·522	Rough pasture & half of Carity Burn.
145	·953	Rough pasture, whins, &c.
146	·239	House, garden, &c.
147	5·897	Arable & half of Carity Burn.
148	·308	Houses, garden, &c. (Bridgend of Pearsie)
149	·669	Arable.
150	1·535	Rough pasture, slope, rocks, &c.
151	52·171	Plantation & gravel pit.
152	·290	Houses, gardens, &c. (Hill of Ascreavie).
153	8·136	Arable.
154	·573	Private road.
155	·178	Houses, gardens, &c.
156	·310	Plantation.
157	·922	Parish road.
158	·020	Houses.
159	1·720	Plantation, slope, &c.
160	3·703	Ornamental ground & road.
161	1·456	Plantation & shed.
162	9·416	Ornamental ground & road.
163	17·147	Plantation.
164	·691	Plantation.
165	·380	Arable.
	4500·411	*Carried forward.*

No. on Plan.	Area in Acres.	Description.
	4500·411	*Brought forward.*
166	·080	Private road.
167	·796	Pasture.
168	2·314	Arable.
169	16·220	Arable.
170	15·982	Plantation & slope.
171	9·736	Rough pasture, slope, & trees.
172	4·838	Arable.
173	135·230	Rough heathy pasture, rocks, whins, &c.
174	21·600	Arable.
175	19·296	Arable.
176	·728	Dam.
177	15·968	Arable.
178	·590	Pasture.
179	213·591	Kinclune Wood and road.
180	126·067	Rough heathy pasture, slopes, roads, &c.
181	27·693	Arable.
182	5·926	Arable.
183	17·928	Arable.
184	2·646	Public road.
185	1·332	Plantation.
186	5·962	Ornamental ground, &c.
187	·040	Plantation.
188	3·209	Ornamental ground.
189	1·305	Plantation.
190	·082	House, &c. (Ascreavie)
191	1·097	Ornamental ground, &c.
192	1·522	Offices, garden, &c. (Ascreavie, part of).
193	7·396	Ornamental ground & roads.
194	6·924	Arable.
195	44·962	Arable & road.
196	1·670	Houses, garden, &c. (Over Ascreavie).
197	·252	Pond.
198	24·124	Arable.
199	16·631	Arable and rough pasture.
200	3·203	Plantation.
201	3·504	Arable.
202	4·226	Arable.
203	·508	Houses, gardens, &c. (East Kinclune).
204	7·104	Arable.
204a	·090	Occupation road.
	5272·783	*Carried forward.*

No. on Plan.	Area in Acres.	Description.	No. on Plan.	Area in Acres.	Description.
	5272·783	*Brought forward.*		5699·244	*Brought forward.*
205	18·439	Rough heathy pasture & road.	247	15·950	Arable.
			248	19·303	Plantation.
206	2·373	Plantation.	249	22·629	Arable, trees, &c.
207	2·855	Plantations.	250	·112	House, garden, &c.
208	13·870	Arable.	251	·181	Plantation.
209	23·634	Arable, rough pasture, & quarry.	252	18·841	Arable.
			253	25·992	Arable & whins.
210	24·197	Arable.	254	18·466	Arable.
211	19·899	Arable.	255	·109	Dam.
212	1·269	Houses, garden, &c. (Newbigging).	256	1·227	Houses, garden, &c. (Wellton).
213	5·111	Arable.	257	14·720	Arable and rough pasture.
214	29·270	Arable & trees.			
215	23·059	Arable.	258	13·978	Arable & old quarry.
216	6·605	Plantation & road.	259	2·108	Stackyard & occupation road.
217	14·042	Arable.			
218	12·738	Arable.	260	·409	Pasture.
219	24·395	Arable.	261	·600	Houses, garden, &c. (Kinclune).
220	20·052	Arable.			
221	·244	Plantation.	262	·118	House & garden.
222	2·167	Arable & road.	263	3·242	Pasture.
223	·342	Occupation road.	264	6·548	Arable.
224	·055	House, garden, &c.	265	2·043	Rough pasture and whins.
225	16·565	Arable.			
226	12·105	Arable.	266	6·992	Arable.
227	12·209	Arable and rough pasture.	267	18·360	Arable, slopes, & trees.
			268	20·138	Arable, occupation road, &c.
228	21·504	Arable.			
229	·878	Occupation road.	269	19·713	Arable and rough pasture.
230	·041	House, &c.			
231	5·102	Arable.	270	15·848	Arable.
232	1·376	Public road.	271	17·718	Arable.
233	21·713	Arable.	272	17·408	Arable, occupation road, &c.
234	·640	Stackyard.			
235	·208	Plantation.	273	·857	Furze, occupation road, &c.
236	1·383	Houses, gardens, &c. (Nether Ascreavie).	274	·276	Houses, gardens, &c.
237	·221	House, gardens, &c.	275	4·784	Parish road.
238	·248	Rough pasture & trees.	276	·071	Plantation.
239	19·625	Arable and rough pasture.	277	19·770	Arable.
			278	10·364	Arable.
240	10·998	Arable and rough pasture.	279	·429	Dam.
			280	·517	Rough pasture.
241	5·827	Arable.	281	·556	Pasture.
242	12·876	Arable.	282	·679	Houses, garden, &c. (Greenmyre).
243	20·164	Arable & occupation road.			
			283	·611	Occupation road.
244	12·092	Plantation.	284	·827	Stackyard.
245	5·645	Rough pasture, &c.	285	31·589	Arable, trees, &c.
246	·425	House, &c.	286	60·310	Arable.
	5699·244	*Carried forward.*		6113·637	*Carried forward.*

No. on Plan.	Area in Acres.	Description.
	6113·637	*Brought forward.*
287	10·635	Arable.
288	31·970	Arable.
289	1·332	Arable.
290	1·103	Rough pasture, quarries, &c.
291	16·179	Arable.
292	16·095	Arable.
293	·408	Plantation.
294	11·916	Arable.
295	·165	Pond.
296	1·491	Houses, stackyard, &c. (Barnton).
297	12·816	Arable.
298	12·478	Arable.
299	15·845	Arable.
300	12·298	Arable.
301	33·855	Arable, trees, &c.
302	·230	Plantation.
303	·371	Plantation.
304	18·422	Arable & half of burn.
305	19·158	Arable.
306	1·952	Occupation road.
307	15·189	Arable.
308	10·700	Arable, occupation road, &c.
309	42·748	Arable.
310	1·762	Public road.
311	·351	Houses, garden, &c. (Aucharroch).
312	17·830	Arable & trees.
313	5·423	Arable.
314	2·988	Arable and rough pasture.
315	4·925	Rough pasture.
316	2·403	Arable.
317	4·703	Arable, &c.
318	9·906	Arable, &c.
319	8·490	Arable.
320	11·291	Rough heathy pasture & half of burns.
321	59·367	Plantation (Muir of Holm).
322	26·224	Rough pasture and whins.
323	·644	Houses, garden, &c. (Broadmuir).
323a	3·399	Pasture.
324	8·496	Arable.
325	14·492	Arable.
326	11·939	Arable.
	6595·626	*Carried forward.*

No. on Plan.	Area in Acres.	Description.
	6595·626	*Brought forward.*
327	17·992	Arable.
328	37·845	Arable, half of Cromie Burn, &c.
329	11·179	Arable & half of Cromie Burn.
330	33·657	Arable and rough pasture.
331	3·476	Rough pasture, whins, & road.
332	32·818	Arable, gravel pit, road, whins, &c.
333	22·484	Plantation (Kirkton Hill).
334	13·440	Arable.
335	18·907	Arable.
336	28·190	Arable & half of burn.
337	28·396	Arable & half of burn.
338	37·816	Arable & half of burn.
339	2·734	Parish road.
340	19·217	Arable, half of burn, &c.
341	11·815	Arable & half of burn (Glebe).
342	4·838	Arable (Glebe).
343	1·539	Arable & half of Cromie Burn (Glebe).
344	·354	Plantation.
345	·366	House, garden, &c. (Kirkton, part of).
346	·928	Manse, offices, ornamental ground, &c. (Kirkton, part of).
347	·155	House, shed, garden, &c. (Kirkton, part of)
348	·878	Church, burial ground, &c. (Kirkton, part of)
349	·296	Garden, &c.
350	·376	Pasture & trees.
351	·123	House, half of Cromie Burn, &c. (Kirkton, part of).
352	·277	Garden, &c.
353	·663	Houses, smithy, sheds, &c. (Kirkton, part of)
354	·216	Pasture & part of Cromie Burn.
355	·377	Pasture, trees, & sheds.
356	·803	Houses, sheds, &c. (Kirkton, part of).
357	·788	Stackyard.
	6928·569	*Carried forward.*

No. on Plan.	Area in Acres.	Description.	No. on Plan.	Area in Acres.	Description.
	6928·569	*Brought forward.*		7388·666	*Brought forward*
358	·677	Houses, school, garden, &c. (Kirkton, part of)	392	51·852	Arable, slopes, & part of Cromie Burn.
359	·360	Cromie Burn (part of).	393	25·335	Arable & part of Cromie Burn.
360	·378	Corn mill, sheds, &c. (Kirkton, part of).	394	14·552	Arable.
361	1·377	Pasture & half of Cromie Burn.	395	1·433	Parish road.
			396	5·918	Whins.
362	13·414	Arable, rough pasture, & road.	397	9·137	Plantations.
			398	29·224	Arable.
363	·898	Pasture, slope, trees, & half of Cromie Burn.	399	·080	House, garden, &c.
			400	·360	Occupation road.
364	·271	Houses, garden, &c.	401	27·981	Arable.
365	6·019	Plantation, slope, and half of Cromie Burn.	402	57·096	Arable.
			403	7·101	Parish road.
366	8·339	Parish road.	404	26·019	Arable.
367	23·512	Arable.	405	·874	Occupation road.
368	23·625	Rough heathy pasture, whins, &c.	406	2·306	Houses, garden, &c. (Little Kenny).
369	12·477	Plantation (East Schurroch).	407	·283	Plantation.
			408	9·059	Arable.
370	5·463	Arable (Grass Glebe).	409	9·676	Arable.
371	5·048	Arable, road, rough pasture, and whins. (Grass Glebe).	410	25·097	Arable.
			411	29·074	Arable.
			412	·360	Houses, gardens, &c.
372	1·432	Plantation.	413	23·009	Arable.
373	3·225	Plantation.	414	·350	House, garden, &c.
374	17·818	Arable.	415	·073	House & garden.
375	38·992	Arable & road.	416	17·581	Rough pasture and whins.
376	31·483	Arable.			
377	31·461	Arable.	417	·181	Pasture.
378	·386	Balfour Castle, garden, &c.	418	26·570	Arable, slopes, &c.
			419	24·496	Arable.
379	1·534	Houses, stackyard, &c. (Balfour Mains).	420	1·303	Pasture & slopes.
			421	6·532	Pond.
380	3·044	Arable.	422	2·140	Occupation road.
381	·943	Private road (old).	423	·575	Occupation road.
382	20·424	Arable.	424	2·674	Arable.
383	40·571	Rough pasture and whins.	425	·025	Garden.
			426	·116	Plantation.
384	11·152	Plantation.	427	2·117	Houses, sheds, stackyard, &c. (Meikle Kenny, part of).
385	39·818	Arable, rough pasture, &c.			
386	43·791	Arable.	428	1·053	House, garden, ornamental ground, &c. (Meikle Kenny, part of).
387	3·420	Arable.			
388	2·695	Pasture, slopes, & part of Cromie Burn.			
389	23·669	Arable, part of Cromie Burn, &c.	429	1·354	Pasture & road.
			430	37·688	Arable.
390	35·443	Arable.	431	·331	Plantation & slope.
391	6·938	Plantation.	432	1·621	Melgam Water (half of)
	7388·666	*Carried forward.*		7871·272	*Carried forward.*

No. on Plan.	Area in Acres.	Description.	No. on Plan.	Area in Acres.	Description.
	7871·272	*Brought forward.*		8386·385	*Brought forward.*
433	3·544	Plantation, slope, and rocks.	462	17·010	Arable & half of Cromic Burn.
434	36·130	Arable, slope, &c.	463	·778	Offices and stackyard (Baldovie, part of).
435	·356	Rough pasture and whins.	464	·131	Plantation.
436	·482	Occupation road.	465	1·365	Plantation & road.
437	30·783	Arable, slopes, & rough pasture.	466	8·170	Ornamental ground, road, &c.
438	27·692	Arable.	467	·994	Pasture.
439	40·426	Arable, rough pasture, whins, gravel pit, slopes, and part of Cromie Burn.	468	·091	Houses, &c. (Baldovie, part of).
			469	1·431	Garden, &c.
			470	·181	Pasture & half of Cromie Burn.
440	26·333	Arable & half of Cromie Burn.	471	1·663	Plantation & slope.
441	22·929	Arable.	472	·267	Lodge, garden, &c.
442	32·760	Arable.	473	2·597	Arable & half of Cromie Burn.
443	10·349	Plantation.			
444	16·705	Arable.	474	·677	Rough pasture, road, &c.
445	2·118	Plantation.			
446	23·672	Arable, trees, &c.	475	17·343	Arable and occupation road.
447	·531	Plantation & road.			
448	7·230	Arable.	476	·070	Pasture & half of Cromie Burn.
449	22·311	Arable and occupation road.	477	1·376	Pasture & half of Cromie Burn.
450	5·553	Arable.			
451	10·638	Arable, slope, half of Cromie Burn, &c.	478	38·676	Arable & trees.
			479	·129	Pasture & half of burn.
452	14·959	Arable & part of Cromic Burn.	480	6·503	Plantation & slope.
			481	9·374	Plantation.
453	24·690	Arable, slopes, half of Cromie Burn, &c.	482	17·162	Plantation.
			483	16·840	Arable & half of burn.
454	29·343	Arable, slopes, half of Cromie Burn, &c.	484	26·611	Arable & half of burn.
			485	20·071	Arable.
455	31·295	Arable & half of Cromie Burn.	486	·681	Plantation.
			487	·835	Plantations.
456	29·093	Arable & half of Cromie Burn.	488	50·620	Arable.
			489	35·103	Plantation & roads.
457	20·027	Arable, rough pasture, & whins.	490	1·223	Private road.
			491	27·132	Plantation.
458	13·696	Arable, half of Cromie Burn, rough pasture, & occupation road.	492	29·933	Arable, trees, & rough pasture.
			493	·975	Plantation.
459	17·760	Arable, half of Cromie Burn, & rough pasture.	494	65·241	Arable, slopes, rough pasture, &c.
			495	·451	Dam.
460	·374	Plantation.	496	21·110	Arable.
461	13·334	Arable & half of Cromie Burn.	497	17·111	Arable.
			498	·531	Occupation road.
			499	1·145	Plantation.
	8386·385	*Carried forward.*		8827·986	*Carried forward.*

No on Plan.	Area in Acres.	Description.
	8827·986	*Brought forward.*
500	1·189	Houses, garden, &c. (Kinnaneil).
501	·272	Pasture.
502	11·761	Plantation.
503	43·152	Arable, rough pasture, &c.
504	17·509	Plantation & roads.
505	·017	Plantation.
506	18·956	Arable.
507	26·923	Arable.
508	9·076	Parish road.
509	·923	Parish road.
510	·941	Pasture.
511	2·234	Plantation.
512	71·771	Arable, trees, & half of drain.
513	3·931	Parish road.
514	·173	House, garden, &c.
515	24·084	Arable & half of Cromie Burn.
516	43·968	Arable.
517	16·118	Arable.
518	·833	Houses, garden, &c. (West Lochside).
519	21·683	Arable.
520	·621	Pasture.
521	·142	Houses, garden, &c.
522	24·738	Plantation.
523	38·261	Arable.
524	38·489	Arable.
525	9·630	Rough pasture & road.
526	10·212	Marsh (Loch of Kinnordy, part of).
527	·646	Rough pasture.
528	·169	House, garden, &c.
	9266·408	*Carried forward.*

No. on Plan.	Area in Acres.	Description.
	9266·408	*Brought forward.*
529	1·328	Offices, sheds, stack-yard, &c. (Cairnleith, part of).
530	·339	Houses, garden, &c. (Cairnleith, part of).
531	14·778	Arable.
532	7·378	Plantation & roads.
533	31·176	Arable & half of drain.
534	·082	Occupation road.
535	3·989	Plantation.
536	45·514	Arable.
537	·117	Garden.
538	·671	Public road (old).
539	32·546	Arable.
540	·191	Pasture & half of drain.
541	28·976	Arable.
542	·186	Pasture & half of drain.
543	26·310	Moss & half of drain.
544	12·489	Arable and occupation road.
545	13·619	Arable.
546	11·380	Arable.
547	·131	Occupation road.
548	24·923	Arable.
549	19·593	Arable & old quarry.
550	29·938	Arable, whins, &c.
551	30·492	Arable, whins, & occupation road.
552	27·924	Arable & old quarry.
553	4·421	Rough pasture, slope, & road.
554	·544	Dam.
555	·995	Houses, offices, garden, &c. (Cantsmiln).
	9636·438	

RECAPITULATION.

9554·756	Land.
64·632	Public roads.
17·050	Water.
9636·438	Total area of the Parish of Kingoldrum, in the County of Forfar.

INDEX TO PLACES

IN THE

PARISH OF KINGOLDRUM.

COUNTY OF FORFAR.

Name of Place.	No. of Sheet.		Descriptive Remarks.
	6-inch scale.	25·344-inch scale.	
Auldallan Mill (corn)	XXXI.	1	A corn mill.
Ardach	,,	2	A hill.
Aucharroch Wood	,,	2	
Ascreavie	,,	6	A mansion house and offices.
Aucharroch	,,	10	Dwelling houses.
Bykenhillock	XXIV.	15	A farmsteading.
Burn of Auldallan	XXXI.	1	
Bridgend of Pearsie	,,	3	A dwelling house.
Barnton	,,	10	A farmsteading.
Broadmuir	,,	10	A farmsteading.
Balfour Mains	,,	10	A farmsteading.
Balfour Castle (ruin)	,,	10	
Broadford Bridge	,,	10	
Baldovie	,,	14	A mansion house and offices.
Clash	XXIV.	15	A dwelling house.
Carity Burn	XXXI.	2	
Corogle	XXIV.		A deep glen.
Church	XXXI.	10	
Circles (remains of)	,,	14	
Cairnleith	,,	15	A farmsteading.
Cantsmiln	XXXVII.	2	A farmsteading.
East Kinclune	XXXI.	6	A dwelling house and offices.
Greenmyre	,,	9	A farmsteading.
Hill of Ascreavie	,,	3	
Kinclune Wood	,,	6	
Kinclune	,,	9	
Kirkton of Kingoldrum	,,	10	A few houses.
Kirkton Hill	,,	10	
Kinnaneil	,,	14	A farmsteading.
Little Kenny	,,	13	A farmsteading.
Loups of Kenny	,,	13	A waterfall.
Loch of Kinnordy	,,	15	
Muir of Pearsie	XXIV.		A farmsteading, &c.

Name of Place.	No. of Sheet.		Descriptive Remarks.
	6-inch scale.	25·344-inch scale.	
Muir of Holm	XXXI.	10	
Melgam Water	,,	13	
Meikle Kenny	,,	13	A farmsteading.
Nether Balgray	,,	3	A farmsteading.
Newbigging	,,	6	A farmsteading.
Nether Ascreavie	,,	7	A farmsteading.
Over Ascreavie	,,	6	A farmsteading.
Pearsie	XXIV.	16	A mansion house & offices.
Standing Stones	,,	15	
Upper Balgray	XXXI.	3	A farmsteading.
Wester Pearsie	,,	3	A farmsteading.
Wellton	,,	9	A farmsteading.
West Lochside	,,	15	A farmsteading.

7

ORDNANCE SURVEY OF SCOTLAND.

BOOK OF REFERENCE TO THE PLAN

OF THE

PARISH OF KINGUSSIE AND INSH,

IN THE

COUNTY OF INVERNESS,

CONTAINING 117977·376 ACRES.

MAJOR-GENERAL SIR HENRY JAMES, R.E., F.R.S., F.G.S., &c.,
SUPERINTENDENT OF THE SURVEY

LONDON:
PRINTED BY GEORGE E. EYRE AND WILLIAM SPOTTISWOODE,
PRINTERS TO THE QUEEN'S MOST EXCELLENT MAJESTY.
FOR HER MAJESTY'S STATIONERY OFFICE.

1871.

Price Two Shillings.

[7142.—50.—8/71.]


Gearr-fhad
LXXXV
CI
ag
rbh
Iuo.
s/6 d. ecrith

EXPLANATORY REMARKS.

The scale of the Parish Plans is the 1-2500th of the actual length on the ground, and is equal to 25·344 inches to a mile,* which is very approximately equal to one square inch to one acre, the square of 1·0018 inch being equal to one acre.

The length of each sheet is $1\frac{1}{2}$ miles, and the width 1 mile, the area of each sheet is therefore 960 acres.

Each enclosure has a reference number to the area which is given in this Book.

The Braces (f) on the plans are to indicate that the spaces so braced are included under the same reference number.

The Altitudes in feet above the Mean Level of the Sea are written thus—31·4.

The Scale of the Plans of the County is 6 inches to a mile, and each sheet contains the same area as 16 sheets of the Parish Plans. There is therefore a double reference number to each sheet, as VI. 9., the Roman Numerals referring to the County Plans, the Arabic Figures to the Parish Plans.

The following are the characters employed on the Ordnance Plans on the Scales of 1–2500, and 6 inches to a mile :—

County Names	C	Hundreds or Wards	W
Parishes	P	Townships	T
Extra Parochial	E	Division of Townships	T

Antiquities ..... ROMAN / Druidical or Saxon / Norman or Subsequent

The descriptions of the boundaries are shown by the following initials :—

Centre of Stream	*C.S.*	Centre of Fence	*C.F.*
Centre of Road	*C.R.*	Top of Cop	*T.C.*
Side of Stream or Drain	*S.S.* or *S.D.*	Centre of Wall	*C.W.*
Root of Hedge	*R.H.*	Defaced	*Def.*
Face of Wall	*F.W.*	Track of Stream	*T.S.*
Undefined	*Und.*		

Where a change occurs in the boundaries, the symbol [o—o] is used to show the part at which the change takes place.

* Or 3·157 chains to an inch.

N.B.—To convert Decimal Fractions of an Acre into Roods and Perches, multiply the decimal first by 4 and then by 40, preserving the same number of decimals in the product.

Examples—

	Acres.		Acres.
	633·357		527·013
	4		4
	1·428		·052
	40		40
A. R. P.	17·120	A. R. P.	2·080
633 1 17		527 0 2	

TABLE

FOR CONVERTING DECIMAL PARTS OF AN ACRE INTO ROODS AND PERCHES.

Perch.	0 Rood.	1 Rood.	2 Roods.	3 Roods.	Perch.	0Rood.	1 Rood.	2 Roods.	3 Roods.
0	·000	·250	·500	·750	21	·131	·381	·631	·881
1	·006	·256	·506	·756	22	.137	·387	·637	·887
2	·012	·262	·512	·762	23	·144	·394	·644	·894
3	·019	·269	·519	·769	24	·150	·400	·650	·900
4	·025	·275	·525	·775	25	·156	·406	·656	·906
5	·031	·281	·531	·781	26	·162	·412	·662	·912
6	·037	·287	·537	·787	27	·169	·419	·669	·919
7	·044	·294	·544	·794	28	·175	·425	·675	·925
8	·050	·300	·550	·800	29	·181	·431	·681	·931
9	·056	·306	·556	·806	30	·187	·437	·687	·937
10	·062	·312	·562	·812	31	·194	·444	·694	·944
11	·069	·319	·569	·819	32	·200	·450	·700	·950
12	·075	·325	·575	·825	33	·206	·456	·706	·956
13	·081	·331	·581	·831	34	·212	·462	·712	·962
14	·087	·337	·587	·837	35	·219	·469	·719	·969
15	·094	·344	·594	·844	36	·225	·475	·725	·975
16	·100	·350	·600	·850	37	·231	·481	·731	·981
17	·106	·356	·606	·856	38	·237	·487	·737	·987
18	·112	·362	·612	·862	39	·244	·494	·744	·994
19	·119	·369	·619	·869	40	·250	·500	·750	1·000
20	·125	·375	·625	·875					

PARISH OF KINGUSSIE AND INSH,

IN THE

COUNTY OF INVERNESS.

No. on Plan.	Area in Acres.	Remarks.	No. on Plan.	Area in Acres.	Remarks.
1	15·884	Shingle.	30	27·393	Pasture, &c. (liable to floods).
2	1·640	Rough pasture and trees.	31	15·018	Arable.
3	3·645	Rough pasture, &c.	32	5·076	Wood.
4	3·569	Wood.	33	20·211	Houses, ornamental ground, &c.
5	2·668	Wood.			
6	21·042	Arable, &c.	34	2·099	Arable.
7	15·504	Rough pasture and trees.	35	1·325	Garden, trees, &c.
			36	34·493	Wood, rough pasture, arable, &c.
8	16·093	River (part of).			
9	14·176	Arable.	37	2·582	Wood.
10	6·464	Rough pasture, trees, whins, &c.	38	·468	Wood.
			39	2·637	Wood.
10a	·329	Houses, gardens, and yards.	40	10·160	Wood.
			41	·652	Rough pasture, &c.
11	12·213	Arable, &c.	42	11·255	Arable.
12	18·467	Arable.	43	14·614	Arable.
13	13·977	Wood.	44	·605	Wood.
14	2·026	Wood, &c.	44a	·337	Privato road.
15	·563	Church, graveyard, and arable.	45	5·405	Arable.
			46	·912	Arable.
16	1·902	Private roads.	47	1·791	Public road.
17	20·674	Arable, &c.	48	1·403	Wood.
18	1·568	Arable.	49	19·286	Arable, &c.
19	·669	Rough pasture, &c.	50	9·182	Wood.
20	5·260	Wood.	51	5·666	Wood.
21	1·694	Houses, yards, garden, and rough pasture.	52	16·585	Wood, &c.
			53	5·744	Wood, &c.
			54	254·411	Water.
22	6·098	Wood.	55	2·427	Wood, &c.
23	1·684	Wood.	56	·205	Arable, house, and garden.
24	2·986	Rough pasture, trees, &c.	57	·273	Arable.
25	·208	Houses and yards.	58	18·827	Rough pasture, trees, moss, &c.
26	5·811	Wood, &c.			
27	·889	Arable, houses, yards, &c.	59	2·083	Rough pasture, &c.
			60	4·571	Wood, &c.
28	1·670	Wood, &c. (islaud).	61	2·574	Rough pasture, trees, house, and garden.
29	96·206	River (part of).			

No. on Plan.	Area in Acres.	Remarks.
62	49·738	Wood, &c.
63	21·271	Arable.
64	31·151	Arable, &c.
65	38·845	Wood, &c.
66	20·677	Pasture and trees (liable to floods).
67	·911	Rough pasture and trees (island).
68	18·890	County road.
69	1·866	Rough pasture, &c.
70	4·612	Rough pasture, trees, &c.
71	167·868	Wood, &c.
72	22·115	Pasture, stream, &c. (liable to floods).
73	1·458	Wood.
74	1·576	Rough pasture and trees.
75	1·785	Houses, yards, garden, arable, &c.
76	·249	House, yard, &c.
77	·600	Rough pasture, &c.
78	8·301	Arable.
79	2·263	Arable.
80	·342	Arable.
81	2·418	Arable.
82	26·498	Wood, &c.
83	1·095	Heathy pasture.
84	5·918	Arable.
85	1·698	Houses, yards, gardens, &c.
86	18·601	Meadow and trees.
87	8·551	Marsh, &c.
88	3·563	Pasture, &c.
89	10·114	Wood, &c.
90	17·602	Arable, &c.
91	2·366	Wood, &c.
92	1·269	Arable, &c.
93	·422	Rough pasture, &c.
94	·338	Houses, yards, garden, and road.
95	·586	Houses, yards, &c.
96	60·603	Heathy pasture, moss, &c.
97	2·004	Water.
98	1·546	Marsh.
99	24·362	Wood, &c.
100	1·037	Private road.
101	·219	Arable and houses.
102	·228	Arable, &c.
103	6·430	Rough pasture, trees, whins, &c.
104	21·923	Arable, &c.
105	183·257	Wood, &c.
106	2·750	Wood.
107	11·472	Wood, &c.
108	10·484	Arable, &c.
109	·761	Rough pasture and houses.
110	1·645	Arable.
111	1·634	Rough pasture and trees.
112	·097	Garden.
113	·427	Pond.
114	18·096	Meadow, &c.
115	·383	House, yards, &c.
116	3·963	Rough pasture, whins, &c.
117	47·688	Meadow.
118	2·625	Marsh.
119	1·043	Pond.
120	17·210	Meadow, &c.
121	34·098	Meadow, &c.
122	1·126	Marsh.
123	28·051	Meadow, &c.
124	·870	Rough pasture, &c.
125	22·039	Arable, &c.
126	18·865	Rough pasture, embankment, &c.
126a	30·124	River (part of).
127	·494	Pond.
128	41·661	Meadow, &c.
129	33·252	Rough pasture, trees, &c.
130	2·787	Arable.
131	4·966	Arable, &c.
132	·945	Wood.
133	35·653	Meadow, &c.
134	13·688	Meadow, &c.
135	33·848	Wood, &c.
136	5·677	Rough pasture and trees.
137	4·440	Wood.
138	10·076	Meadow, &c.
139	43·609	Meadow, &c.
140	4·547	Arable, &c.
141	·743	Heathy pasture and stones.
142	1·545	Arable.
143	5·093	Arable.
144	33·059	Meadow, &c.
145	12·648	Rough pasture, whins, wood, &c.
146	32·343	Wood, &c.

No. on Plan.	Area in Acres.	Remarks.
147	1·074	Arable.
148	45·771	Meadow, &c.
149	3·091	Rough pasture and roads.
150	14·836	Arable, &c.
151	8·091	Rough pasture, whins, &c.
152	·180	Houses and gardens.
153	·709	Wood.
154	19·324	Meadow, trees, &c.
155	2·922	Arable, &c.
156	1·854	Arable, &c.
157	2·732	Arable.
158	·180	Marsh, &c.
159	·138	Arable.
160	3·417	Arable, &c.
161	2·935	Arable, &c.
162	·644	Rough pasture, &c.
163	·936	Arable, &c.
164	·926	Arable.
165	4·687	Arable, &c.
166	·889	Arable.
167	1·966	Arable, &c.
168	·572	Houses, yards, garden, &c.
169	2·539	Arable, &c.
170	·142	House, garden, &c.
171	·366	Arable and houses.
172	13·102	Wood.
173	4·256	Wood.
174	16·532	Wood, &c.
175	1·226	Arable, ruins, &c.
176	91·657	Wood, &c.
177	·764	Rough pasture.
178	·336	Houses, yards, &c.
179	12·254	Arable, &c.
180	·515	Rough pasture, &c.
181	·661	Wood.
182	2·123	Arable, &c.
183	·350	House, sheepfolds, &c.
184	1·421	Rough pasture, &c.
185	·394	House, garden, yard, &c.
186	11·204	Wood.
187	·781	Rough pasture.
188	·513	Private road.
189	1·469	Wood.
190	9·974	Rough pasture, trees, &c.
191	8·207	Arable.
192	7·430	Arable.
193	9·564	Arable, &c.
194	11·132	Arable.
195	·661	Private road.
196	9·116	Arable.
197	109·345	Wood, &c.
198	·346	Arable.
199	·483	Arable.
200	·444	House, gardens, &c.
201	2·597	Rough pasture & trees.
202	2·077	Arable, houses, &c.
203	42·200	Arable, &c.
204	12·531	Arable.
205	·858	Private road.
206	·607	Houses, yards, &c.
207	14·529	Arable.
208	8·804	Rough pasture.
209	36·113	Wood and rocks.
210	·674	Rough pasture and trees.
211	2·556	House, rough pasture, &c.
212	2·960	Arable.
213	18·889	Arable.
214	1·026	Wood and rough pasture.
215	·839	Quarry, &c.
216	3·476	Arable.
217	.778	Wood.
218	·786	Wood and gravel pit.
219	2·120	Wood.
220	3·771	Arable, &c.
221	·309	Wood.
222	5·965	Wood.
223	1·235	Rough pasture.
224	1·386	Wood.
225	3·018	Wood, &c.
226	8·890	Arable, &c.
227	5·965	Arable.
228	1·474	Wood and rough pasture.
229	1·569	Arable, &c.
230	15·156	Pasture (part liable to floods).
231	18·014	Arable and trees.
232	2·062	Rough pasture, trees, slopes, &c.
233	1·784	Public road.
234	9·791	River Guinach.
235	2·731	Houses, yards, gardens, road, &c.
236	7·084	Houses, yards, gardens, road, &c.
237	1·979	Arable, &c.

No. on Plan.	Area in Acres.	Remarks.
238	2·572	Arable, &c.
239	·801	Houses, yards, &c.
240	51·098	Wood, &c.
241	14·465	Arable, &c.
242	2·134	Wood.
243	1·435	Houses, yards, garden, rough pasture, &c.
244	1·125	Garden, &c.
245	3·153	Houses, yards, gardens, &c.
246	·321	Public road.
247	5·626	Houses, yards, gardens, &c.
248	·328	Public road.
249	3·150	Houses, yards, gardens, &c.
250	1·286	Church, graveyard, &c.
251	·681	Arable and trees.
252	·706	Arable, road, ruins, &c.
253	·410	Wood, &c.
254	·404	Houses, garden, &c.
255	·844	House, garden, and yard.
256	15·104	Arable, &c.
257	21·478	Pasture, &c. (liable to floods).
258	2·905	Rough pasture.
259	14·984	Arable, &c.
260	·340	Churchyard, &c.
261	·863	Public road.
262	5·477	Arable, &c.
263	1·544	Arable, &c.
264	15·377	Arable, &c.
265	2·345	Rough pasture, trees, slopes, &c.
266	·734	Rough pasture, whins, and slope.
267	3·994	Pasture, &c.
268	1·032	Wood, rough pasture, &c.
269	·332	Wood, &c.
270	4·234	Arable, &c.
271	3·700	Arable, &c.
272	17·265	Arable.
273	6·380	Pasture (island).
274	7·919	Pasture (island).
275	44·348	Meadow, pond, &c.
276	·144	Pond.
277	1·324	Rough pasture and wood.
278	·269	Pond.
279	17·330	Meadow, &c.
280	·153	Rough pasture, &c.
281	·172	Pond.
282	63·918	Meadow, trees, &c.
283	7·704	Meadow, trees, &c.
284	7·546	Meadow, &c.
285	9·027	Rough pasture, &c. (part liable to floods).
286	9·803	Meadow, &c.
287	9·642	Meadow, &c.
288	20·057	Meadow, trees, &c.
289	5·747	Arable.
290	·420	Rough pasture.
291	3·825	Wood.
292	5·777	Meadow (liable to to floods).
293	15·838	Meadow (liable to floods).
294	14·092	Meadow, &c. (liable to floods).
295	6·428	Rough pasture, trees, &c.
296	36·480	Arable.
297	14·701	Meadow, &c.
298	12·332	Meadow, &c.
299	15·379	Meadow, &c.
300	20·887	Meadow, &c.
301	·397	Stones, &c.
302	11·459	Rough pasture, &c. (liable to floods).
303	33·848	Meadow, &c. (part liable to floods).
304	3·329	Rough pasture and brushwood.
305	29·786	Arable, &c.
306	2·744	House, rough pasture, &c.
307	11·512	Arable, &c.
308	13·946	Meadow, &c.
309	1·294	Wood.
310	6·704	Rough pasture, &c.
311	21·764	Rough pasture (liable to floods).
312	·550	Rough pasture, trees, &c.
313	1·039	Arable, &c.
314	8·101	House, rough pasture, &c.
315	1·473	Arable.
316	2·319	Rough pasture, &c.

No. on Plan.	Area in Acres.	Remarks.
317	3·629	Rough pasture and moss.
318	1·569	Moss, &c.
319	15·709	Wood, &c.
320	29·025	Rough pasture and trees (liable to floods).
321	48·631	Arable, &c.
322	1·086	Rough pasture and trees.
323	·335	Wood (island).
324	13·489	Rough pasture, trees, &c.
325	1·479	Houses, yards, &c.
326	·223	Pond.
327	·812	Garden, &c.
328	2·954	Arable.
329	17·986	Wood and gravel pit.
330	·101	Wood.
331	4·392	Arable.
332	4·357	Arable, &c.
333	13·386	Rough pasture, whins, &c. (part liable to floods).
334	18·777	Rough pasture, trees, &c. (liable to floods).
335	1·626	Houses, yards, road, &c.
336	·203	Water.
337	5·578	Pasture, &c.
338	10·180	Wood.
339	6·647	Arable and house.
340	7·516	Rough pasture, wood, &c.
341	3·028	Wood.
342	6·115	Arable, &c.
343	1·534	Arable, &c.
344	27·319	Wood.
345	19·720	Meadow, trees, pond, &c.
346	1·864	Marsh and pond.
347	14·537	Meadow, &c.
348	6·049	Meadow, &c.
349	6·709	Arable, &c.
350	1·903	Rough pasture, trees, &c.
351	·414	Houses, yards, gardens, &c.
352	·772	Arable, &c.
353	·567	Arable, &c.
354	·689	Arable, &c.
355	·722	Arable.
356	·610	Arable.
357	·504	Houses, yards, ornamental grounds, &c.
358	2·657	Arable, &c.
359	3·371	Meadow, trees, &c.
360	3·411	Meadow, &c.
361	·862	Water (Loch-na Dealeich).
362	5·880	Rough pasture, trees, &c.
363	5·391	Rough pasture, &c.
364	1·265	Wood.
365	3·511	Wood, &c.
366	1·529	Arable.
367	1·200	Rough pasture and trees.
368	·688	Houses, yards, gardens, &c.
369	·530	House, rough pasture, yard, &c.
370	·584	Arable, houses, and trees.
370a	·268	Houses, garden, ornamental grounds, &c.
371	2·744	Houses, yards, gardens, &c.
372	2·525	Heathy pasture and trees.
373	2·330	Water.
374	4·412	Marsh, &c.
375	11·249	Meadow, &c.
376	6·166	Rough pasture, &c.
377	1·093	Rough pasture.
378	9·143	Wood.
379	6·693	Arable.
380	5·421	Arable, &c.
381	1·965	Wood.
382	3·380	Arable.
383	3·917	Arable.
384	2·669	Arable.
385	4·151	Arable, &c.
386	3·849	Arable, &c.
387	3·014	Arable.
388	·714	Rough pasture, &c.
389	·356	Wood.
390	5·017	Arable.
391	1·638	Rough pasture and bushes.
392	1·194	Wood, &c.
393	1·181	Wood, &c.
394	·301	Wood.
395	9·090	Arable, &c.

No. on Plan.	Area in Acres.	Remarks.
396	12·871	Wood, &c.
397	·476	Rough pasture and bushes.
398	5·553	Arable, &c.
399	6·425	Wood.
400	·362	Wood, &c.
401	·539	Garden.
402	·432	Wood, &c.
403	·588	Arable.
404	1·061	Wood.
405	3·347	Arable.
406	11·526	Wood, &c.
407	·760	Rough pasture.
408	27·227	Arable, &c.
409	3·664	Wood.
410	6·495	Arable.
411	·399	Wood.
412	·181	Houses, yards, &c.
413	·155	Wood.
414	·354	Houses, yards, &c.
415	·165	Wood.
416	11·724	Ornamental ground, streams, &c.
417	·119	Wood.
418	·152	Wood, &c.
419	6·936	Arable, &c.
420	1·922	Heathy pasture, &c.
421	23·073	Wood, &c.
422	·723	Wood.
423	1·308	Rough pasture, &c.
424	10·817	Arable.
425	·549	Bushes and trees.
426	6·648	Arable, &c.
427	·511	House, garden, ornamental ground, &c.
428	2·866	Wood, &c.
429	9·676	Wood and stream.
430	18·575	Arable.
431	·367	Rough pasture.
432	1·087	Houses, yards, &c.
433	1·596	Arable.
434	·953	Rough pasture.
435	·547	Houses, yards, &c.
436	·260	Arable.
437	·176	House, garden, ornamental ground, &c.
438	·765	Arable, houses, &c.
439	·762	Arable, &c.
440	26·718	Wood.
441	·258	Private road.
442	16·696	Wood, stream, &c.
443	5·735	Accommodation road.
444	·408	Arable, houses, stack-yard, &c.
445	·362	Houses, yards, gardens, &c.
446	·576	Houses, yards, gardens, &c.
447	·820	Arable, houses, yards, &c.
448	·401	Wood.
449	·300	Houses, yards, garden, &c.
450	8·148	Arable, &c.
451	·698	Arable.
452	·187	Houses, yards, gardens, &c.
453	·238	Houses, yards, garden, &c.
454	39·080	Arable, &c.
455	·846	Occupation road.
456	2·488	Arable and trees.
456a	·332	Wood.
457	·226	Houses, yards, gardens, &c.
458	1·109	Wood (island).
458a	·974	Pasture, &c.
459	·251	Arable, house, and sheepfold.
460	3·006	Pasture, &c.
461	·774	Rough pasture and trees.
462	·191	Houses, yards, garden, &c.
463	1·099	Rough pasture, &c.
464	·139	Houses, yard, gardens, &c.
465	6·026	Arable, &c.
466	9·524	Arable, &c.
467	·226	Rough pasture and trees (islands).
468	·291	Pasture.
469	1·137	Wood.
470	·269	Pasture, house, and garden.
471	·290	Houses, yards, garden, &c.
472	1·536	Rough pasture and trees.
473	6·729	Arable, &c.
474	·850	Houses, yards, gardens, &c.
475	5·389	Arable, &c.
476	11·240	Arable, &c.

No. on Plan.	Area in Acres.	Remarks.
476a	·832	Occupation road.
477	12·813	Wood, heathy pasture, rough pasture, &c.
478	2·550	Arable.
479	·737	Houses, yards, garden, arable, &c.
480	23·678	Pasture, &c.
481	·509	Rough pasture, &c.
482	1·041	Rough pasture, house, yards, &c.
483	1·203	Arable, &c.
484	·502	Arable, house, and garden.
485	2·463	Public road.
486	1·511	Arable, houses, garden, &c.
487	·170	Pasture, house, garden, &c.
488	7·441	Arable, &c.
489	5·873	Arable, &c.
490	6·901	Arable, &c.
491	2·688	Arable.
492	4·129	Rough pasture, trees, heathy pasture, &c.
493	1·078	Arable.
494	2·919	Arable, houses, &c.
495	4·195	Arable, houses, gardens, road, &c.
496	6·263	Wood.
497	3·475	Water.
498	32·711	Rough pasture, ponds, heathy pasture, &c.
499	2·079	Arable, houses, gardens, yards, &c.
500	3·429	Pasture.
501	1·216	Pasture.
502	484·270	Wood, &c.
503	3·924	Wood, rough pasture, &c.
504	3·518	Arable.
505	·861	Rough pasture, &c.
506	·859	Wood.
507	1·728	Pasture.
508	·744	Occupation road.
509	·237	Houses, yards, garden, &c.
510	·289	Houses, yards, gardens, &c.
511	·716	Arable.
512	1·944	Rough pasture, &c.
513	1·195	Wood and rough pasture.
514	·224	Houses, garden, &c.
515	·548	Water.
516	3·993	Arable.
517	1·723	Arable, &c.
518	5·430	Arable, &c.
519	6·349	Houses, gardens, ornamental grounds, yards, &c.
520	1·343	Arable, houses, gardens, yards, &c.
521	·560	Arable, houses, garden, &c.
522	1·657	Pasture, houses, gardens, yards, &c.
523	·423	Wood.
524	·926	Water.
525	1·438	Wood.
525a	·360	Garden.
526	13·679	Slopes, heathy pasture, &c.
527	10·983	Arable.
528	·114	Marsh.
529	5·578	Arable.
530	·250	Rough pasture.
531	·949	Heathy pasture, &c.
532	2·319	Pasture.
533	·535	Ornamental grounds, &c. (graveyard).
534	·348	Rough pasture.
535	2·028	Wood.
536	·558	Arable.
537	1·548	Rough pasture, &c.
538	20·337	Arable, &c.
539	1·618	Rough pasture and gravel pit.
540	·839	Rough pasture.
541	6·106	Wood, &c.
542	1·665	Arable.
543	4·767	Rough pasture.
544	·378	Occupation road.
545	7·286	Pasture.
546	38·830	Heathy pasture, &c.
547	·098	Houses, garden, &c.
548	·039	Arable.
549	21·879	Slopes, heathy pasture, &c.
550	43·115	Arable.
550a	14·844	Arable.
551	1·864	Houses, yards, &c.
551a	27·057	Arable.
552	1·193	Arable, garden, and trees.

No. on Plan.	Area in Acres.	Remarks.
553	39·751	Heathy pasture.
554	13·928	Public road.
555	1·622	Wood.
556	·411	Gravel pit, &c.
557	13·623	Arable, &c.
558	·595	Public road.
559	1·413	Houses, yards, arable, &c.
560	2·246	Wood.
561	1·166	Arable and trees.
562	8·519	Arable.
563	5·940	Arable, &c.
564	·318	Arable, &c.
565	7·215	Streams.
566	·161	Islands (rough pasture).
567	13·856	Arable.
568	2·820	Arable.
569	13·722	Pasture, slopes, &c.
570	10·244	Pasture.
571	3·934	Pasture.
572	1·628	Marsh, &c.
573	2·715	Pasture.
574	5·860	Arable.
575	10·324	Arable.
576	2·742	Arable.
577	3·184	Arable.
578	7·348	Arable.
579	6·803	Arable.
580	3·783	Arable, &c.
581	29·813	Arable, &c.
582	25·595	Arable.
583	6·019	Arable, &c.
584	·882	Pasture, houses, garden, yard, &c.
584a	1·509	Pasture.
585	2·646	Arable, &c.
586	1·225	Stones and rough pasture.
587	5·377	Pasture.
588	·260	Houses, garden, &c.
589	4·639	Pasture.
590	3·599	Pasture, &c.
591	4·557	Pasture.
592	2·301	Pasture.
593	99·269	Highland Railway (part of).
594	·463	Pasture.
595	19·260	Pasture and trees.
596	·654	Water.
597	13·019	Arable.
598	16·850	Arable.
599	·899	Embankment, &c.
600	16·859	Arable.
601	·862	Occupation road.
602	21·593	Arable.
603	2·936	Pasture.
604	·702	Stones and rough pasture.
605	4·886	Pasture.
606	3·337	Pasture, rough pasture, &c. (islands).
607	28·363	Pasture.
608	11·446	Pasture.
609	·548	Embankment.
610	·942	Pasture.
611	·624	Rough pasture, &c.
612	6·995	Arable.
613	3·626	Arable.
614	10·251	Rough pasture, whins, trees, &c.
615	1·321	Pasture, &c.
616	12·541	Pasture, &c.
617	19·351	Pasture, &c.
618	43·547	Pasture, &c.
619	28·343	Wood, rough pasture, &c.
620	204·097	River (part of).
621	·414	Pasture.
622	·711	Pasture.
623	·142	Pasture.
624	2·592	Stream.
625	14·218	Pasture, &c.
626	26·215	Pasture, &c.
627	20·354	Arable.
628	·827	Occupation road.
629	27·086	Arable, &c.
630	10·419	Pasture, &c.
631	18·809	Wood, &c.
631a	·546	Pasture.
632	·667	Pasture, &c.
633	2·031	Arable.
634	·740	Arable.
635	16·626	Arable.
636	·252	Scattered houses, yards, &c.
637	2·081	Pasture, &c. (islands).
638	49·752	Arable.
639	1·191	Occupation road.
640	·189	Occupation road.
641	3·971	Houses, garden, ornamental grounds, yards, &c.
642	12·189	Arable, &c.
643	11·687	Arable, &c.

No. on Plan.	Area in Acres.	Remarks.
644	7·741	Arable, &c.
644a	2·423	Arable.
645	7·319	Arable.
645a	5·917	Arable.
646	2·017	Arable.
647	·162	Houses, yards, &c.
648	·248	House, yards, gardens, &c.
649	·141	Houses, garden, and yard.
650	6·927	Arable, &c.
651	19·539	Arable, &c.
652	4·227	Arable.
653	1·077	Rough pasture.
654	70·578	Meadow.
655	12·392	Meadow.
656	2·840	Meadow.
657	·074	Rough pasture (island).
658	1·392	Occupation road.
659	17·518	Arable.
660	11·190	Arable, &c.
661	17·753	Arable, &c.
662	9·297	Arable, &c.
663	4·367	Pasture, &c.
664	2·573	Arable, &c.
665	2·595	Rough pasture, &c.
666	3·116	Meadow, &c.
667	2·470	County road.
668	6·082	Rough pasture, wood, &c.
669	2·840	Rough pasture and wood (islands).
670	15·677	Arable, &c.
671	8·861	Arable, &c.
672	6·616	Meadow, &c.
673	5·960	Meadow, &c.
674	3·019	Meadow, &c.
675	·642	Banks.
676	24·000	Arable, &c.
677	·165	Water.
678	79·434	Meadow, trees, &c.
679	·172	Rough pasture and trees (island).
679a	1·150	Meadow and trees (island).
680	·741	Meadow, &c.
681	18·225	Meadow, trees, slopes, and streams.
682	·867	Ruthven Barracks, &c. (in ruins).
683	·632	Meadow, &c.
684	19·211	Arable.
685	2·329	Pasture, &c.
686	1·737	Stream.
687	·711	Houses, yard, garden, &c.
688	·503	Stackyard.
689	·437	Houses and yards.
690	·998	Rough pasture, whins, &c.
691	21·814	Arable.
692	1·849	Wood.
693	·291	Rough pasture and trees (islands).
694	2·582	Arable and gravel pit.
695	18·997	Meadow, whins, &c.
696	14·008	Wood, &c.
697	·127	Pond.
698	21·513	Arable.
699	1·804	Houses, yards, gardens, &c.
700	·610	Houses, yard, garden, &c.
701	·174	Wood.
702	10·590	Arable, old graveyard, &c.
703	4·586	Rough pasture, wood, &c.
704	16·959	Wood, &c.
705	1·136	Wood, &c.
706	14·878	Arable, &c.
707	·700	Wood.
708	1·372	Rough pasture, trees, &c.
709	1·443	Arable.
710	1·643	Arable, &c.
711	4·476	Wood, &c.
712	9·382	Arable, &c.
713	1·489	Rough pasture, trees, whins, &c.
714	·672	Wood.
714a	17·315	Arable.
715	21·712	Arable, &c.
715a	1·295	Heathy pasture.
716	1·130	Rough pasture, &c.
717	·482	Houses, gardens, &c.
718	·370	Rough pasture.
719	·682	Rough pasture, trees, &c.
720	1·842	Arable.
721	1·583	Wood, &c.
722	2·634	Water.
723	5·801	Heathy pasture, &c.
724	3·693	Arable, trees, &c.

No. on Plan.	Area in Acres.	Remarks.
725	1·754	Arable.
726	22·379	Wood, &c.
727	·224	Houses, stackyard, &c.
728	1·562	Arable.
729	5·333	Rough pasture, garden, heathy pasture, &c.
730	3·690	Wood, &c.
731	7·303	Wood, &c.
732	·127	Arable, &c.
733	5·224	Wood, &c.
734	·525	Rough pasture.
735	41·204	Arable, &c.
736	17·450	Arable, &c.
737	9·303	Houses, rough pasture, gardens, &c.
737a	6·905	Rough pasture and banks.
738	·517	Old county road.
739	23·897	Arable, &c. (liable to floods).
740	19·242	Wood, heathy pasture, &c.
741	25·131	Arable, &c.
742	·123	Graveyard.
743	4·989	Rough pasture, &c.
744	2·705	Arable.
745	10·532	Arable, &c.
746	1·294	Wood.
747	·411	Arable.
748	3·963	Arable, &c.
749	·455	Houses, garden, and rough pasture.
750	4·933	Wood, &c.
751	·906	Rough pasture.
752	·537	Arable, &c.
753	3·305	Arable, &c.
754	2·063	Wood, &c.
755	1·101	Houses, yards, gardens, &c.
756	1·005	Arable, houses, garden, &c.
757	·317	Rough pasture.
758	1·014	Arable.
759	·399	Rough pasture.
760	11·977	Arable, &c.
761	3·205	Arable, &c.
762	3·053	Arable, &c.
763	7·636	Wood, &c.
764	3·937	Arable.
765	·052	House, garden, &c.
766	7·543	Wood, &c.
767	31·862	Arable, &c.
768	·614	Occupation road.
769	·835	Arable.
770	15·808	Wood, &c.
771	5·122	Wood, &c.
772	1·863	Houses, rough pasture, garden, stackyard, &c.
772a	·359	Private road.
773	5·287	Wood, &c.
774	98·005	River (part of).
775	1·054	Rough pasture and trees (island).
776	6·311	Arable.
777	4·644	Wood, rough pasture, &c.
778	·217	Houses, gardens, and road.
779	1·810	Arable.
780	1·629	Arable, &c.
781	·169	House, garden, stackyard, &c.
782	4·226	Arable, &c.
783	1·163	Rough pasture and wood.
784	14·763	Arable, &c.
785	4·071	Arable, &c.
786	·222	Houses, gardens, and yard.
787	1·338	Arable, houses, gardens, stackyard, and wood.
788	·359	Wood.
789	1·210	Arable, house, garden, &c.
790	·521	Arable.
791	·211	Arable, &c.
792	27·430	Wood, &c.
793	·841	Occupation road.
794	·095	House, garden, &c.
795	3·615	Arable, &c.
796	2·755	Arable.
797	·801	Heathy pasture.
798	·396	Heathy pasture.
799	1·407	Arable, &c.
800	·615	Wood.
801	1·667	Arable, house, and gardens.
802	1·880	Arable, &c.
803	1·424	Arable, rough pasture, &c.
804	1·293	Arable and wood.

No. on Plan.	Area in Acres.	Remarks.
805	·109	Houses, stackyard, &c.
806	1·575	Arable, &c.
807	1·058	Arable.
808	·685	Arable, houses, garden, &c.
809	·748	Occupation road, &c.
810	2·089	Arable.
811	2·474	Arable, house, garden, &c.
812	·948	Arable.
813	2·864	Rough pasture, &c.
814	3·764	Rough pasture, &c.
815	1·339	Arable.
816	93·277	Wood, &c.
817	·290	Wood.
818	·159	Water.
819	·376	Rough pasture.
820	·446	Wood (islands).
821	·376	Wood.
822	6·560	Wood, &c.
823	·556	Arable.
824	16·561	Rough and heathy pasture, &c.
825	2·157	Wood.
826	23·156	Arable, &c.
827	15·555	Arable, &c.
828	·697	Wood.
829	15·934	Arable.
830	1·389	Rough pasture, trees, &c.
831	4·272	Arable.
832	31·635	Arable, &c.
833	2·284	Arable, houses, &c.
834	2·214	Arable.
835	3·247	Arable, &c.
836	3·229	Houses, yards, rough pasture, &c.
837	1·143	House, wood, garden, &c.
838	20·286	Arable, &c.
839	2·213	Wood.
840	1·717	Arable, house, &c.
841	·459	Heathy pasture, &c.
842	12·523	Arable, &c.
843	4·123	Houses, yards, garden, road, &c.
844	2·540	Arable, &c.
845	8·916	Arable, &c.
846	2·116	Houses, yards, garden, &c.
847	1·344	Rough pasture, occupation road, &c.
848	·218	Arable, house, and garden.
849	·207	Arable.
850	·074	Houses, &c.
851	·262	Arable.
852	·273	Rough pasture.
853	18·351	Arable, &c.
854	·584	Rough pasture, &c.
855	·542	Wood.
856	1·172	Arable, rough pasture, &c.
857	3·113	Arable.
858	·891	Rough pasture, trees, &c.
859	7·770	Arable, &c.
860	5·414	Wood, &c.
861	2·006	Rough pasture, &c.
862	2·722	Arable, &c.
863	6·464	Rough pasture, &c.
864	2·536	Arable, &c.
865	8·094	Rough pasture, &c.
866	2·718	Heathy pasture, &c.
867	7·224	Heathy pasture, &c.
868	20·174	Pasture, &c.
869	15·906	Pasture.
870	15·340	Arable.
871	3·439	Arable.
872	1·096	Pasture.
873	·451	Rough pasture, &c.
874	49·369	River Calder.
875	2·591	Arable, &c.
876	17·004	Arable, occupation road, &c.
877	·307	Wood.
878	15·291	Arable and stackyard.
879	·768	Occupation road, &c.
880	18·815	Arable.
881	3·508	Wood and rough pasture.
882	1·950	Wood, rough pasture, and gravel pit.
883	·741	Public road.
884	6·119	Arable, &c.
885	16·729	Arable.
885a	1·130	Rough pasture.
886	10·360	Pasture, &c.
887	29·471	Arable, pasture, &c.
888	14·630	Arable.
889	16·197	Wood.
890	·700	Wood.
891	·604	Rough pasture.
892	2·093	Wood.

No. on Plan.	Area in Acres.	Remarks.
893	3·108	Wood.
894	5·867	Wood.
895	3·294	Wood.
896	4·401	Rough pasture, trees, &c.
897	1·790	Wood.
898	17·966	Pasture, trees, &c.
899	3·764	Rough pasture, &c.
900	23·794	Arable.
901	·467	Arable, house, garden, &c.
902	·818	House, yard, garden, rough pasture, &c.
903	2·904	Arable, &c.
904	20·083	Arable, &c.
905	5·059	Arable, &c.
906	17·908	Arable.
907	4·723	Arable.
908	9·602	Arable.
909	3·462	Arable.
910	21·948	Pasture and trees.
911	2·118	Stream.
912	4·202	Rough pasture, &c.
913	·476	Pond.
914	9·202	Pasture and trees.
915	·530	Houses, garden, &c.
916	·194	Arable.
917	2·461	Wood.
918	5·060	Arable.
919	2·247	Arable, trees, &c.
920	1·270	Pasture, &c.
921	15·697	Arable.
922	8·527	Pasture, trees, &c.
923	·412	Rough pasture, &c.
924	1·910	Pasture and trees.
925	18·227	Rough and heathy pasture, &c.
926	48·686	Pasture, trees, &c.
927	·358	Rough pasture and trees (island).
928	30·034	Heathy pasture, wood, &c.
929	1·277	Houses, stackyard, gardens, &c.
930	·685	Water.
931	15·954	Heathy pasture, trees, &c.
931a	·284	House, garden, and arable.
932	·200	Houses, garden, &c.
933	33·783	Pasture.
934	13·172	Public road.
935	65·015	Wood, &c.
936	·510	Wood.
937	1·439	Wood.
938	5·250	Arable, trees, &c.
939	·675	Pasture.
940	2·316	Wood.
941	3·620	Arable.
942	4·398	Heathy pasture, &c.
943	·746	Pasture.
944	24·248	Wood.
945	·310	House and sheepfolds.
946	·224	Graveyard.
947	10·194	Arable.
948	12·874	Arable, &c.
949	6·367	Heathy pasture, trees, &c.
950	78·100	Arable, trees, &c.
951	7·228	Public road.
952	1·412	Arable & trees (island).
953	6·840	Arable, &c.
954	·731	Arable & trees (island).
955	12·819	Wood, &c.
956	1·000	Arable, rough pasture, and trees (islands).
957	199·185	Heathy pasture, trees, &c.
958	·922	Gravel pits.
959	1·479	Arable, &c.
959a	·490	Water.
960	·500	Houses, garden, &c.
961	33·173	Wood, &c.
962	34·057	Arable, trees, &c.
963	1·224	Arable & trees (island).
964	9·076	Arable, house, ruins, &c.
965	9·170	Arable.
966	·559	Gravel pits.
967	6·604	Heathy pasture, &c.
968	·415	Gravel pit.
969	3·080	Wood.
970	·118	House and garden.
971	19·724	Heathy pasture, &c.
972	7·355	Heathy pasture, &c.
972a	14·670	Public road.
973	1·200	Arable, houses, and garden.
974	11·851	Heathy pasture.
975	·303	Garden.
976	88·458	River (part of).
977	·448	Arable, &c.
978	·604	Arable.

No. on Plan.	Area in Acres.	Remarks.	No. on Plan.	Area in Acres.	Remarks.
979	·150	House, garden, stack-yard, &c.	989	18·459	Heathy pasture and trees.
980	1·041	Arable and trees.	990	·204	Arable and trees (island).
981	4·285	Wood, &c.			
982	·123	Rough pasture.	991	5·346	Heathy pasture, &c.
983	·864	Heathy pasture, &c.	992	16·865	Heathy pasture.
984	·588	Public road.	923	1·996	Water.
985	1·257	Heathy pasture, &c.			
986	1·210	Waste (old turnpike road).		9196·922	Area of the numbered part of the Parish.
987	2·316	Heathy pasture, &c.			
988	·942	Arable, rough pasture, house, &c.			

UNNUMBERED.—Drawn principally on Six-inch scale.

106022·740	Moorland, &c.
32·288	Highland Railway (part of).
19·933	Loch Dubh.
35·204	Loch Guinach.
11·468	Wath Lochan.
12·723	Loch Etteridge.
116·295	Loch na Cuaich.
21·779	Allt Cuaich.
10·181	Loch Ericht.
251·637	Loch an T Seilich.
53·516	Loch Bhradain.
34·790	Loch an Duin.
24·852	Water.
106647·406	Area unnumbered.
9196·922	Area numbered.
115844·328	Area of the whole of the Parish (proper).

RECAPITULATION.

114158·112	Land.
81·559	Public roads.
131·557	Railway.
1473·100	Water.
115844·328	Area of the Parish of Kingussie and Insh (exclusive of the detached portion).

PARISH OF KINGUSSIE AND INSH (DETACHED).

Locally situate in the Parish of Laggan.
(UNNUMBERED.—Drawn on the Six-inch scale only).

Area in Acres.	
1802·796	Moorland, &c.
330·252	Loch Ericht.
2133·048	Area of the Parish of Kingussie and Iush (Detached).

RECAPITULATION FOR THE PARISH.

115960·908	Land.
81·559	Public roads.
131·557	Railway.
1803·352	Water.
117977·376	Total area of the Parish of Kingussie and Insh iu the County of Inveruess.

INDEX TO PLACES

IN THE

PARISH OF KINGUSSIE AND INSH.

COUNTY OF INVERNESS.

Name of Place.	No. of Sheet. 6-inch scale.	No. of Sheet. 25·344 in. scale.
Ardvroilach - -	LXXXVII.	14
Allt Baile Mhuilinn	"	15, 16
Allt an Torra Chruaidh - -	CII.	3
Allt Mòr - -	"	1
Achnabeachan -	LXXXVII.	8
Allt Gortan -	CII.	3
Allt Larie -	"	"
Allt na Féithe Budhe - -	CI.	4
Allt Eòghainn -	"	12
	CII.	1
An Cnap - -	CI.	8
Allt na Féithe Buidhe -	"	4
Allt Torr an Daimh	"	11
Atha Mhòr - -	"	4
Banchor - -	"	8
Balachroan - -	CII.	1
Balniner - -	"	"
Battle of Invernahavon - -	CI.	11
Beallidbeag - -	"	"
Beallid - -	"	8
Blàr Donn - -	"	"
Blàr Buidhe -	"	4
	CXVI.	1
Blàr Odhar - -	CII.	"
Braes of Nuide -	CI.	8
Braes o' Ruthven -	CII.	2
Braeruthven -	"	"
Boinne Dhubh -	CI.	11
Bridge of Altlarie	CII.	1
Bridge of Inverton	"	"
Bridge of Truim -	CI.	15
Bruachan Reidh -	CII.	2

Name of Place.	No. of Sheet. 6-inch scale.	No. of Sheet. 25·344 in. scale.
Burn of Ruthven -	CII.	2
Ballochbui Island -	LXXXVII.	14
Badenoch -	LXXXVII., &c.	
Burn of Inverton -	CII.	1
Castle Park - -	"	2
Caochan na Buaile Duibhe - -	CI.	4
Caochan Riabhach	"	8
Caochan na Staile	"	4
Calder Bridge -	"	8
Cladh Bhride -	"	4
Clachernach -	"	"
Cladh Pheadair -	"	11
Clach an Ordain -	"	12
Clunes - -	"	4
Cnoc an Earraich -	"	"
Cnoc a' Ghuail -	"	"
Cnoc nan Each Glasa - -	"	15
Croftmartin - -	LXXXVII.	16
Cnoc na Beinn -	CII.	2
Coille nan Cnapaiche	"	"
Coille an Torra Chruaidh - -	"	3
Coille nam Finne -	"	"
Cill nan Ceatharnach	"	"
Creagan Breugach	"	1
Croft Duncan -	"	"
Craggan of Clune -	CI.	4
Creag Dhubh -	"	11
Coille na Creige Duibhe - -	"	"
Corran Dearg -	"	"
Creag Ruadh -	"	"
Cluneys Cave -	"	15

Name of Place.	No. of Sheet. 6-inch scale.	No. of Sheet. 25·344 in. scale.
Dale of Newtonmore	CI.	8
	CII.	1
Dellmore of Kingussie	,,	2
Drumnanoich	,,	1
Druim a' Ghiubhais	,,	3
Dell of Killiehuntly	LXXXVII.	15
Druim an Ruigh	CI.	,,
Easter Inveruglass	LXXXVII.	16
Eilean na Cluanich	CII.	1
Feith Dhubh	,,	3
Fuaran Geal	CI.	4
Fuaran an Ordain	,,	12
Fuaran Tom an t-Silidh	,,	8
Fuaran na Feinne	,,	15
Fuaran an Lagain Leith	CII.	3
Fuaran a' Chnuic	,,	2
Geata Dearg	CI.	11
Glentruim House	,,	15
Goirid Ghobhlach	,,	11
Gordon Hall	CII.	2
House of Altlarie	CI.	1
Insh	LXXXVII.	16
Invertromie	,,	15
Invernahavon	,,	11
Invertruim	,,	,,
Inver of Nuide	CII.	2
Kerrow	LXXXVII.	14
Knoc of Clune	CI.	4
Killihuntly	CII.	3
Kingussie	LXXXVII.	14
Knappach	CII.	2
Lag na Cnapaiche	,,	,,
Lag na Cruaiche	,,	,,
Lagan Liath	,,	3
Lochan nan Tarbh	,,	2
Loch na Fhailein	,,	3
Loch Imrich	CI.	4
Loch na Leoba	,,	,,
Loch Buidhe	,,	8
Lochain Ovie	,,	11
Lochovie	CI.	11
Loch na Deal-eich	LXXXVII.	16
Loch a' Cheannaich	CI.	15
Loch an Torra Ghairbh	,,	,,
Lòn an Fhuarain	,,	,,
Loch Lub-Mhairi	LXXXVII.	8
Lùib	,,	4
Milton Cottage	LXXXVII.	16
Millton Burn	CII.	1
Market Stance	,,	2
	CI.	4
Mains of Glentruin	,,	15
Milton of Banchor	,,	4
Mill of Banchor	,,	,,
Muir of Strone	,,	,,
Newtonmore	,,	,,
Nuide Moss	,,	12
Ordan Ear	,,	,,
Ordan Shuas	,,	,,
Poll Breugach	CII.	1
Pitmain	LXXXVII.	4
Poll Creagan	CI.	8
Poll na Drochaid	,,	,,
Poll Garbh	,,	,,
River Spey	,,	
	CII.	
	CXVI.	
Ralia Moss	CI.	12
Raliabeag	,,	,,
Ralia	,,	8
River Truim	,,	11
River Tromie	CII.	3
Ruthven Barracks (in ruins) on site of Ruthven Castle	,,	2
Ruthven	,,	,,
Roman Camp (supposed site of)	CI.	4
Silver Coins found here A.D. 1866	CII.	1
Shanvall	CI.	15
South Lodge	,,	,,
Soillierie	LXXXVII.	12

Name of Place.	No. of Sheet.		Name of Place.	No. of Sheet.	
	6-inch scale.	25·344 in. scale.		6-inch scale.	25·344 in. scale.
Shooting Lodge -	CI.	4	Tom na Stàir -	CI.	4
Spey Bridge of Kingussie -	CII.	2	Tom an t-Silidh -	CII.	8
Strone - -	CI.	4	Tom nan Creagan	"	"
	CII.	1	Torr Màs an Tulaich - -	"	15
			Tom na Crualaich	"	"
The Craggan -	CI.	4	Torr na Truine -	"	"
Toman Reidh -	CII.	1	Torr na Feinne -	"	"
Tom a' Chladha -	"	"	Torr Ovie - -	"	"
Tom a' Chonnaidh	"	3	Torr an Daimh -	"	11
Tom na Drochaid	"	"	Torr Buidhe -	CII.	1
Tom na Croiche -	"	2, 3	Tromie Mills -	"	3
Tom na Moine -	CI.	4, 11			
Tom na Droighnach	"	4	Wester Inveruglass	LXXXVII.	16
Tom Bailgeann -	"	"			

LONDON:
Printed by George E. Eyre and William Spottiswoode,
Printers to the Queen's most Excellent Majesty.
For Her Majesty's Stationery Office.

8

ORDNANCE SURVEY OF SCOTLAND.

BOOK OF REFERENCE TO THE PLAN

OF THE

PARISH OF KINLOCH,

CONTAINING 5493·151 ACRES;

AND THE

PARISH OF CAPUTH (DETACHED, NOS. 6 & 7.),

CONTAINING 724·444 ACRES;

IN THE COUNTY OF PERTH.

COLONEL SIR HENRY JAMES, R.E., F.R.S., M.R.I.A., F.G.S. &c.,
SUPERINTENDENT OF THE SURVEY.

LONDON:
PRINTED BY GEORGE E. EYRE AND WILLIAM SPOTTISWOODE,
PRINTERS TO THE QUEEN'S MOST EXCELLENT MAJESTY.
FOR HER MAJESTY'S STATIONERY OFFICE.

1866.

Price One Shilling and Sixpence.

[7142—50—1/66]

ORDNANCE SURVEY OF SCOTLAND

PARISH OF KINLOCH
AND
CAPUTH P^H. *(Det^d N°s 6&7)*

PERTHSHIRE

INDEX TO THE SHEETS

Published on the Scale of $\frac{1}{2500}$ *or 25·344 Inches to a Mile.*

EXPLANATORY REMARKS.

The scale of the Parish Plans is the 1-2500th of the actual length on the ground, and is equal to 25·344 inches to a mile, which is very approximately equal to one square inch to one acre, the square of 1·0018 inch being equal to one acre.

The length of each sheet is $1\frac{1}{2}$ miles, and the width 1 mile, the area of each sheet is therefore 960 acres.

Each enclosure has a reference number to the area which is given in this Book.

The Braces ($\int$) on the plans are to indicate that the spaces so braced are included under the same reference number.

The Altitudes in feet above the Mean Level of the Sea are written thus—31·4.

The Scale of the Plans of the County is 6 inches to a mile, and each sheet contains the same area as 16 sheets of the Parish Plans. There is therefore a double reference number to each sheet, as VI. 9., the Roman Numerals referring to the County Plans, the Arabic Figures to the Parish Plans.

The following are the characters employed on the Ordnance Plans on the Scales of 1–2500, and 6 inches to a mile :—

County Names	C	Hundreds or Wards	W
Parishes	P	Townships	T
Extra Parochial.....	E	Division of Townships	T

Antiquities ..... { ROMAN / Druidical or Saxon / Norman or Subsequent

The descriptions of the boundaries are shown by the following initials :—

Centre of Stream	*C.S.*	Centre of Fence	*C.F.*
Centre of Road	*C.R.*	Top of Cop	*T.C.*
Side of Stream or Drain ...	*S.S.* or *S.D.*	Centre of Wall	*C.W.*
Root of Hedge	*R.H.*	Defaced	*Def.*
Face of Wall.....	*F.W.*	Track of Stream.....	*T.S.*

Undefined..... *Und.*

Where a change occurs in the boundaries, the symbol [o—o] is used to show the part at which the change takes place.

N.B.—To convert Decimal Fractions of an Acre into Roods and Perches, multiply the decimal first by 4 and then by 40, preserving the same number of decimals in the product.

Examples—

			Acres.				Acres.
			633·357				527·013
			4				4
			1·428				·052
			40				40
A.	R.	P.	17·120	A.	R.	P.	2·080
633	1	17		527	0	2	

TABLE

FOR CONVERTING DECIMAL PARTS OF AN ACRE INTO ROODS AND PERCHES

Perch.	0 Rood.	1 Rood.	2 Roods.	3 Roods.	Perch.	0 Rood.	1 Rood.	2 Roods.	3 Roods.
0	·000	·250	·500	·750	21	·131	·381	·631	·881
1	·006	·256	·506	·756	22	.137	·387	·637	·887
2	·012	·262	·512	·762	23	·144	·394	·644	·894
3	·019	·269	·519	·769	24	·150	·400	·650	·900
4	·025	·275	·525	·775	25	·156	·406	·656	·906
5	·031	·281	·531	·781	26	·162	·412	·662	·912
6	·037	·287	·537	·787	27	·169	·419	·669	·919
7	·044	·294	·544	·794	28	·175	·425	·675	·925
8	·050	·300	·550	·800	29	·181	·431	·681	·931
9	·056	·306	·556	·806	30	·187	·437	·687	·937
10	·062	·312	·562	·812	31	·194	·444	·694	·944
11	·069	·319	·569	·819	32	·200	·450	·700	·950
12	·075	·325	·575	·825	33	·206	·456	·706	·956
13	·081	·331	·581	.831	34	·212	·462	·712	·962
14	·087	·337	·587	·837	35	·219	·469	·719	·969
15	·094	·344	·594	·844	36	·225	·475	·725	·975
16	·100	·350	·600	·850	37	·231	·481	·731	·981
17	·106	·356	·606	·856	38	·237	·487	·737	·987
18	·112	·362	·612	·862	39	·244	·494	·744	·994
19	.119	·369	·619	.869	40	·250	·500	·750	1·000
20	·125	·375	·625	.875					

PARISH OF KINLOCH,

IN THE

COUNTY OF PERTH.

No. on Plan.	Area in Acres.	Remarks.	No. on Plan.	Area in Acres.	Remarks.
				305·919	*Brought forward.*
1	1·126	Arable.	34	7·524	Rough pasture and trees.
2	·107	Wood.			
3	3·698	Wood.	35	4·435	Wood.
4	7·447	Arable.	36	10·726	Arable and road.
5	2·131	Wood and slope.	37	·072	Occupation road.
6	8·796	Arable.	38	·217	Wood.
7	1·325	Rough pasture and slope.	39	4·671	Rough pasture.
			40	1·876	Wood.
8	·330	Occupation road.	41	2140·237	Rough heathy pasture.
9	·549	Homestead, &c. (Cochrage).	42	3·251	Public road.
			43	47·372	Wood.
10	·291	Rough pasture.	44	·752	Pasture and ruin.
11	15·442	Arable.	45	133·183	Wood.
12	1·253	Pasture.	46	·368	Rough pasture.
13	5·762	River Ardle (half of).	47	13·728	Wood.
14	·163	House and garden.	48	17·543	Arable.
15	·092	Wood.	49	17·758	Rough pasture and whins.
16	1·173	Wood.			
17	·667	Arable.	50	6·686	Arable.
18	2·198	Wood.	51	10·794	Arable.
19	45·529	Rough pasture and trees.	52	24·875	Rough heathy pasture.
			53	7·919	Wood.
20	7·830	Arable.	54	·144	Rough pasture.
21	·797	Wood, dam, &c.	55	·081	Wood.
22	5·114	Arable.	56	16·001	Arable.
23	1·969	Wood.	57	·800	Rough pasture.
24	15·817	Arable.	58	·284	Rough pasture.
25	1·507	Wood.	59	1·044	Rough pasture.
26	17·551	Arable.	60	·060	Rough pasture.
27	1·783	Wood.	61	11·910	Arable.
28	21·686	Arable.	62	11·724	Arable.
29	42·292	Rough pasture.	63	2·648	Rough pasture and whins.
30	·374	Pasture and ruin.			
31	1·721	Rough pasture and trees.	64	1·905	Arable.
			65	2·421	Rough heathy pasture.
32	·625	Rough pasture and trees.	66	·926	Arable.
			67	1·838	Rough heathy pasture.
33	88·774	Pasture and streams.			
	305·919	*Carried forward.*		2811·692	*Carried forward.*

No. on Plan.	Area in Acres.	Remarks.	No. on Plan.	Area in Acres.	Remarks.
	2811·692	*Brought forward.*		3302·778	*Brought forward.*
68	·634	House, garden, &c. (Forehill of Thorngreen).	110	1·359	Stackyard.
			111	·774	Homestead, garden, &c. (Middleton).
69	3·341	Arable.	112	19·656	Arable.
70	·404	Rough pasture.	113	5·361	Arable.
71	3·066	Arable.	114	3·004	Rough pasture and whins.
72	6·472	Arable.			
73	1·033	Rough heathy pasture.	114a	·435	Pasture and slope.
74	1·625	Rough heathy pasture.	115	32·848	Arable.
75	5·590	Arable.	116	·129	House and garden.
76	101·662	Rough heathy pasture, whins, &c.	117	14·570	Arable.
			118	·994	Parish road.
77	9·606	Arable.	119	·176	House, garden, &c.
78	·216	House, garden, &c. (Marleehill).	120	17·043	Arable.
			121	·917	Rough pasture and trees.
78a	·570	Wood.			
79	6·321	Arable.	122	1·209	Wood.
80	2·817	Wood.	123	·971	Arable.
81	38·935	Rough heathy pasture.	124	16·463	Arable.
82	20·270	Rough heathy pasture.	125	25·412	Arable.
83	14·021	Arable.	126	·861	Rough pasture.
84	13·237	Arable.	127	·190	Rough pasture.
85	30·173	Rough heathy pasture.	128	7·770	Lornty Burn (part of).
86	42·446	Wood.	129	·041	Rough pasture.
87	2·674	Public road.	130	3·186	Arable.
88	·125	Rough heathy pasture.	131	·218	Rough pasture.
89	14·153	Rough heathy pasture and whins.	132	1·342	Homestead, garden, &c. (Millhole).
90	1·286	Rough heathy pasture.	133	3·695	Arable.
91	23·663	Arable.	134	·719	Rough pasture.
92	12·174	Arable.	135	·750	Rough pasture and whins.
93	15·363	Arable.			
94	5·168	Arable.	136	·897	Arable.
95	5·606	Rough heathy pasture.	137	1·371	Arable.
96	1·165	Rough heathy pasture.	138	·763	Arable.
97	·514	Pasture and ruin.	139	·581	Rough pasture.
98	·042	Rough pasture.	140	11·659	Arable.
99	22·412	Rough heathy pasture.	141	·487	Rough pasture.
100	7·118	Arable.	142	·989	Wood.
101	1·323	Rough heathy pasture.	143	1·911	Pasture.
102	15·432	Arable.	144	9·993	Arable.
103	15·616	Arable.	145	2·993	Wood.
104	12·683	Arable.	146	29·169	Arable and occupation road.
105	·321	Houses, garden, &c. (Westerton).			
			147	·804	Rough pasture.
106	9·443	Arable.	148	·955	Homestead (Mains of Glasclune).
107	13·968	Arable.			
108	8·264	Arable.	149	·659	Wood.
109	·134	Dam.	150	4·331	Arable.
	3302·778	*Carried forward.*		3530·433	*Carried forward.*

No. on Plan.	Area in Acres.	Remarks.
	3530·433	*Brought forward.*
151	·165	House and garden (Glaselune Castle).
152	2 624	Rough pasture.
153	·225	Rough pasture and trees.
154	·547	Arable.
155	·085	Arable.
156	3·830	Public road.
157	13·491	Arable.
158	2·253	Wood.
159	5·909	Arable, &c.
160	14·852	Arable.
161	·946	Wood.
162	5·995	Wood.
163	·104	Occupation road.
164	·320	Homestead & garden (Cowford).
165	32·413	Arable.
166	16·538	Arable.
167	·232	Waste.
168	1·003	Wood.
169	·288	Rough pasture.
170	2·720	Arable.
170a	·063	Pasture.
171	·459	Occupation road.
172	·070	Houses and garden.
173	13·116	Arable.
174	10·345	Arable.
175	·983	Occupation road.
176	27·102	Arable.
177	1·504	Wood.
178	·266	Pasture.
179	11·594	Arable.
180	10·053	Arable.
181	·181	Houses, garden, &c. (Lettar).
182	15·641	Arable.
183	4·960	Wood.
184	13·111	Arable.
185	·070	Occupation road.
186	1·459	Wood.
187	·968	Occupation road.
188	·668	Wood.
189	1·528	Wood.
190	·178	Rough pasture.
191	12·764	Arable.
192	·970	Occupation road.
193	21·839	Arable.
194	·416	Wood.
	3785·281	*Carried forward.*

No. on Plan.	Area in Acres.	Remarks.
	3785·281	*Brought forward.*
195	·148	Wood.
196	13·346	Arable.
197	15·973	Arable.
198	·046	Occupation road.
199	7·398	Arable.
200	3·066	Arable.
201	7·840	Arable, road, &c.
202	1·193	Garden.
203	·426	Occupation road.
204	·264	Occupation road.
205	5·055	Wood.
206	3·544	Ornamental ground.
207	1·507	Wood.
208	·351	House, garden, &c.
209	·599	Wood.
210	1·814	Ornamental ground.
211	·154	Mansion house (Ballied).
212	1·991	Offices, &c.
213	·186	Occupation road.
214	31·929	Ornamental ground.
215	3·990	Wood.
216	1·697	Wood.
217	20·143	Arable.
218	·386	Wood.
219	·376	Wood.
220	.142	Wood.
221	·865	Pasture.
222	23·280	Ornamental ground.
223	·172	House and garden.
224	12·123	Arable.
225	·467	Pasture.
226	·554	Houses and garden (Catty Mill).
227	14·340	Wood.
228	13·204	Arable.
229	·240	Houses, garden, &c. (Tamannat).
230	·422	Rough pasture.
231	·380	Rough pasture.
232	1·344	Rough pasture.
233	1·721	Arable.
234	1·769	Arable.
235	·349	Rough pasture.
236	18·777	Arable.
237	·181	Wood.
238	16·502	Arable.
239	·569	Rough pasture and dam.
	4016·104	*Carried forward.*

No. on Plan.	Area in Acres.	Remarks.
	4016·104	*Brought forward.*
240	·362	Wood.
241	23·067	Arable.
242	22·548	Rough pasture and whins.
243	·775	Pasture.
244	·695	Wood.
245	·331	Wood.
246	·437	Pasture.
247	21·118	Arable.
248	23·993	Arable.
249	1·388	Homestead and garden (Thorngreen).
250	·339	Rough pasture and trees.
251	12·459	Arable.
252	·120	House and garden (Overbaleairn).
253	9·683	Arable.
254	12·520	Arable.
255	·110	Rough pasture.
256	·111	House, &c.
257	10·965	Arable.
258	11·665	Arable.
259	13·439	Arable.
260	2·665	Rough pasture.
261	·348	Houses, garden, &c. (Drumdewan).
262	21·352	Arable.
263	15·073	Arable.
264	1·534	Occupation road.
265	24·996	Arable.
266	10·543	Arable.
267	15·073	Arable.
268	14·711	Arable.
269	1·403	Arable.
270	·052	Rough pasture.
271	1·385	Wood.
272	·259	Rough pasture and old quarry.
273	2·448	Arable.
274	1·467	Offices and garden.
275	1·043	Homestead and garden (Kinloch).
276	9·341	Arable.
277	·477	Occupation road.
278	13·047	Arable.
279	1·548	Rough pasture.
280	10·205	Arable.
281	21·452	Arable.
	4352·651	*Carried forward.*

No. on Plan.	Area in Acres.	Remarks.
	4352·651	*Brought forward.*
282	14·574	Arable.
283	9·224	Arable.
284	2·688	Parish road.
285	·154	House and garden (Cairnbutts).
286	·499	Rough pasture.
287	1·046	Mansion house, &c. (Wester Kinloch).
287a	·035	Rough pasture.
288	4·426	Wood.
289	1·031	Occupation road.
290	18·408	Arable.
291	5·012	Arable.
292	1·632	Wood.
293	16·525	Arable.
294	·192	Wood.
295	·098	Rough pasture.
296	5·169	Arable.
297	19·274	Arable.
298	·420	House, garden, &c.
299	4·924	Arable.
300	·081	Rough pasture.
301	·556	Occupation road.
302	·320	Homestead and garden (Quarryhill).
303	·437	Occupation road.
304	·068	Wood.
305	·055	Wood.
306	1·315	Arable.
307	8·599	Ornamental ground.
308	18·050	Arable.
309	·136	Pasture.
310	·258	Houses and garden.
311	8·166	Arable.
312	9·306	Arable.
313	7·242	Arable.
314	2·436	Wood.
315	·242	House and ornamental ground.
316	16·258	Arable.
317	·600	Wood.
318	·378	Rough pasture.
319	·104	Old quarry (pool).
320	·255	Rough pasture.
321	2·669	Arable.
322	6·300	Arable.
323	1·822	Arable.
324	·472	Homestead, &c. (Woodside).
325	·101	House and garden.
	4544·208	*Carried forward.*

No. on Plan.	Area in Acres.	Remarks.
	4544·208	*Brought forward.*
326	·206	Occupation road.
327	3·642	Arable.
328	1·094	Rough pasture.
329	17·850	Arable.
330	·447	Lodge and garden.
331	·373	Occupation road.
332	14·974	Arable.
333	·424	Wood.
334	7·680	Arable.
335	·362	Wood and slope.
336	11·779	Arable.
337	·434	Offices (Balcairn).
338	3·688	Arable.
339	·175	House and yard.
340	7·424	Arable.
341	5·451	Parish road.
342	2·884	Wood.
343	10·976	Arable.
344	2·086	Garden.
345	·132	Yard, &c.
346	·447	Houses, garden, &c.
347	·293	House and garden.
348	·113	Wood.
349	·272	Rough pasture.
350	1·326	Arable.
351	1·054	House, garden, &c.
352	·736	Church, school, garden, &c.
353	·956	Wood.
354	1·326	Arable.
355	·716	Manse, garden, &c.
356	·168	Occupation road.
357	·180	Garden.
358	·808	Rough pasture, road, &c.
359	10·839	Arable.
360	6·590	Arable.
361	1·033	Arable.
362	·452	Gravel pit.
363	·273	Curling pond.
364	14·401	Meadow.
365	·801	Marsh.
366	·394	Pasture.
367	·200	Pasture.
368	·896	Pasture.
369	·281	Garden.
370	·515	Wood.
371	4·204	Pasture and trees.
372	3·063	Ornamental ground.
	4688·536	*Carried forward.*

No. on Plan.	Area in Acres.	Remarks.
	4688·536	*Brought forward.*
373	2·322	Wood.
374	16·771	Arable.
375	·101	Wood.
376	·340	Garden.
377	1·956	Ornamental ground.
378	·153	Marlee House.
379	·973	Ornamental ground and tomb.
380	·190	Occupation road.
381	·308	Pasture.
382	1·356	Offices, &c.
383	·071	Wood, &c.
384	·250	Occupation road.
385	1·673	Pasture.
386	8·280	Arable.
387	·402	Pasture.
388	·794	Wood and stream.
389	·055	Wood.
390	·132	House and garden.
391	2·300	Pasture.
392	10·395	Arable.
393	4·581	Pasture.
394	96·544	Drumellie or Marlee Loch (half of).
395	1·748	Pasture.
396	24·200	Arable.
397	1·014	Wood.
398	28·399	Arable.
399	29·900	Arable.
400	·500	Wood.
401	2·291	Wood.
402	·142	Occupation road.
403	1·553	Wood.
404	·568	Wood.
405	·510	Wood.
406	31·272	Arable.
407	3·462	Wood.
408	3·610	Parish road.
409	1·500	Wood.
410	8·774	Arable.
411	1·816	Rough pasture and whins.
412	30·009	Ardblair or Rae Loch.
413	2·146	Rough pasture and whins.
414	7·667	Pasture and whins.
	5019·564	*Carried forward.*

No. on Plan.	Area in Acres.	Remarks.	No. on Plan.	Area in Acres.	Remarks.
	5019·564	*Brought forward.*		5256·851	*Brought forward.*
415	·745	Homestead, garden, &c. (Leys of Marlee).	433	·293	Rough pasture.
			434	28·922	Arable.
			435	·029	House (Winterpark).
416	113·880	Arable and road.	436	1·526	Marsh.
417	2·784	Public road.	437	92·443	Arable.
418	·056	Pasture.	438	·622	Homestead and garden (Cleaves).
419	1·157	Rough pasture and whins.	439	·224	Pasture.
420	32·600	Arable.	440	14·580	Arable.
421	1·845	Rough pasture and whins.	441	·621	Houses, gardens, &c. (Marlee Mill).
422	14·735	Arable.	442	·613	Pasture.
423	·024	Rough pasture.	443	2·920	Lunan Burn (half of).
424	·304	Pasture.	444	3·213	Arable.
425	·766	Wood.	445	33·101	Fingask Loch.
426	·201	Rough pasture.	446	15·278	Arable.
427	·870	Rough pasture.	447	·246	Occupation road.
428	·353	Wood.	448	37·054	Arable and road.
429	·317	Homestead and garden (Burnside).	449	·283	Homestead and garden (Newbigging).
430	1·336	Pasture.	450	·432	Occupation road (half of).
431	49·536	Arable and road.			
432	15·778	Arable.	451	3·900	Rough pasture.
	5256·851	*Carried forward.*		5493·151	

RECAPITULATION.

5291·252	Land.
25·282	Public roads.
176·617	Water.
5493·151	Total area of the Parish of Kinloch, in the County of Perth.

PARISH OF CAPUTH (Detached, Nos. 6 and 7).

PARISH OF CAPUTH (Detached, No. 6).

No. on Plan.	Area in Acres.	Remarks.
1	4·231	Wood.
2	6·151	Wood.
3	3·482	Arable.
4	22·289	Rough pasture.
5	6·694	Arable.
6	1·655	Wood.
7	·041	Wood.
8	60·171	Wood.
9	9·608	Arable.
10	·161	Public road.
11	13·399	Arable.
12	·158	Occupation road.
13	·267	Arable.
14	8·751	Arable.
15	18·032	Arable.
16	·357	Pasture.
17	·161	House and garden (Forehill).
18	15·613	Arable.
19	2·071	Wood.
20	·495	Arable.
21	·279	Arable.
22	·157	Wood.
23	9·323	Rough pasture.
23a	·238	House, garden, &c. (Cairns).
24	·332	Arable.
25	4·464	Arable.
26	3·316	Wood.
27	12·136	Wood.
28	16·359	Wood.
29	1·160	Occupation road.
30	22·486	Arable.
31	1·323	Wood.
32	·442	Wood.
33	1·604	Houses, gardens, &c. (Easter Logie).
34	·577	Rough pasture.
35	·240	Pasture.
36	1·174	Houses, gardens, &c. (Wester Logie).
37	·893	Arable.
38	13·824	Arable.
	264·114	*Carried forward.*
	264·114	*Brought forward.*
39	12·769	Arable.
40	2·824	Arable.
41	9·628	Arable.
42	·304	Occupation road.
43	3·035	Arable.
44	1·069	Houses, gardens, &c. (Meadows).
45	26·752	Arable.
46	21·856	Arable, &c.
47	·482	Arable.
48	·635	House, garden, &c.
49	·538	Arable.
50	·179	House, garden, &c. (Chapleton).
51	16·488	Arable.
52	12·625	Arable.
53	·507	Occupation road.
54	5·008	Arable.
55	·834	Wood.
56	18·230	Arable.
57	·920	Occupation road.
58	11·060	Arable.
59	3·872	Arable.
60	·457	Pasture.
	414·186	

RECAPITULATION.

414·025	Land.
·161	Public road.
414·186	Area of the Parish of Caputh (Detached, No. 6), in the County of Perth.

PARISH OF CAPUTH (Detached, No. 7).

No. on Plan.	Area in Acres.	Remarks.
1	3·957	Rough pasture and whins.
2	14·234	Arable.
	18·191	*Carried forward.*

No. on Plan.	Area in Acres.	Remarks.	No. on Plan.	Area in Acres.	Remarks.
	18·191	*Brought forward.*		155·873	*Brought forward.*
3	1·448	Lornty Burn (half of).	17	·124	House and garden.
4	·237	Pasture and whins.	18	27·238	Arable.
5	·191	Rough pasture, &c. (island).	19	21·842	Arable.
			20	7·396	Wood.
6	14·642	Arable.	21	1·773	Parish road.
7	15·211	Arable.	22	35·533	Arable.
8	15·830	Arable.	23	19·828	Arable.
9	·698	Stackyard.	24	·777	Arable.
10	·200	Dam.	25	·379	Arable.
11	·778	Offices, &c.	26	·577	Houses, &c. (West Gormack).
12	2·251	Pasture.			
13	2·290	Rough pasture, &c.	27	·324	Wood.
14	17·565	Arable.	28	·607	Wood.
15	17·831	Arable.	29	·180	Rough pasture, &c.
16	48·510	Arable, &c.	30	37·807	Arable.
	155·873	*Carried forward.*		310·258	

RECAPITULATION.

306·837	Land.
1·773	Public roads.
1·648	Water.
310·258	Area of the Parish of Caputh (Detached, No. 7), in the County of Perth.

INDEX TO PLACES

IN THE

PARISH OF KINLOCH.

COUNTY OF PERTH.

Name of Place.	No. of Sheet.		Descriptive Remarks.
	6-inch scale.	25·344-inch scale.	
Ballied - - -	LII.	13	A mansion.
Balcairn - - -	LXIII.	2	A farm steading.
Burnside - - -	,,	6	A farm steading.
Cochrage - - -	LII.	1	A farm steading.
Cochrage Muir - -	,,	5	
Carnashach Wood - -	,,	10	
Cowford - - -	,,	13	A farm steading.
Cleaves - - -	LXIII.	7	A farm steading.
Drumdewan - - -	LII.	14	Two dwelling houses.
Forehill of Thorngreen -	,,	9	A dwelling house.
Glasclune Castle (remains of)	,,	10	
Gauldmyre - - -	,,	13	A dwelling house.
Kinloch - - -	,,	14	A farm steading.
Kinloch - - -	LXIII.	2	A village.
Lettar - - -	LII.	13	A dwelling house.
Leys of Marlee - -	LXIII.	3	A farm steading.
Muir of Gormack - -	LII.	9	
Marleehill - - -	,,	,,	A dwelling house.
Middleton - - -	,,	10	A farm steading.
Millhole - - -	,,	,,	A farm steading, &c.
Mains of Glasclune - -	,,	,,	A farm steading.
Marlee House - - -	LXIII.	2	
Marlee Mill (corn and flour)	,,	7	
Newbigging - - -	,,	,,	A farm steading.
Quarryhill - - -	LXIII.	1	A farm steading.
Thorngreen - - -	LII.	14	A farm steading.
Westerton - - -	,,	10	A dwelling house.
Wester Kinloch - -	,,	14	A mansion.
Woodside - - -	LXIII.	2	A farm steading.

LONDON:
Printed by George E. Eyre and William Spottiswoode,
Printers to the Queen's most Excellent Majesty.
For Her Majesty's Stationery Office.

ORDNANCE SURVEY OF SCOTLAND.

BOOK OF REFERENCE TO THE PLAN

OF THE

PARISH OF KINLOSS,

IN THE

COUNTY OF ELGIN,

CONTAINING 6257·743 ACRES.

MAJOR-GENERAL SIR HENRY JAMES, R.E., F.R.S., &c.,
SUPERINTENDENT OF THE ORDNANCE SURVEY.

PRINTED AT THE ORDNANCE SURVEY OFFICE, SOUTHAMPTON.

1871.

Price One Shilling.

ɔund,
one

are[a]

uded

tains
ence
lans,

cales

W

T

T

n

ent

C.F.
T.C.
.W.
Def.
T.S.

the

part in which the change takes place.

EXPLANATORY REMARKS.

The Scale of the Parish Plans is the 1-2500th of the actual length on the ground, and is equal to 25·344 inches to a mile, which is very approximately equal to one square inch to one acre, the square of 1·0018 inch being equal to one acre.

The length of each sheet is one and a-half miles, and the width one mile, the area of each sheet is therefore ·960 acres.

Each enclosure has a reference number to the area which is given in this Book.

The Braces [/] on the plans are to indicate that the spaces so braced are included under the same reference number.

The Altitudes in feet above the Mean Level of the Sea are written thus —31·4.

The Scale of the Plans of the County is 6 inches to a mile, and each sheet contains the same area as 16 sheets of the Parish Plans. There is, therefore, a double reference number to each sheet as VI. 9., the Roman Numerals referring to the County Plans, the Arabic Figures to the Parish Plans.

The following are the characters employed on the Ordnance Plans on the Scales of 1-2500 and 6 inches to a mile:—

County Names	C	Hundreds or Wards	W
Parishes	P	Townships	T
Extra Parochial	E	Division of Townships	T

Antiquities ..... ROMAN / Druidical or Saxon / Norman or Subsequent

The descriptions of the boundaries are shown by the following initials:—

Centre of Stream	*C.S.*	Centre of Fence	*C.F.*
Centre of Road	*C.R.*	Top of Cop	*T.C.*
Side of Stream or Drain	*S.S.* or *S.D.*	Centre of Wall	*C.W.*
Root of Hedge	*R.H.*	Defaced	*Def.*
Face of Wall	*F.W.*	Track of Stream	*T.S.*

Undefined ..... *Und.*

Where a change occurs in the boundaries, the symbol [o—o] is used to show the part at which the change takes place.

TABLE

FOR CONVERTING DECIMAL PARTS OF AN ACRE INTO ROODS AND PERCHES

Perches.	0 Rood.	1 Rood.	2 Roods.	3 Roods.	Perches.	0 Rood.	1 Rood.	2 Roods.	3 R ods
0	·000	·250	·500	·750	21	·131	·381	·631	·881
1	·006	·256	·506	·756	22	·137	·387	·637	·887
2	·012	·262	·512	·762	23	·144	·394	·644	·894
3	·019	·269	·519	·769	24	·150	·400	·650	·900
4	·025	·275	·525	·775	25	·156	·406	·656	·906
5	·031	·281	·531	·781	26	·162	·412	·662	·912
6	·037	·287	·537	·787	27	·169	·419	·669	·919
7	·044	·294	·544	·794	28	·175	·425	·675	·925
8	·050	·300	·550	·800	29	·181	·431	·681	·931
9	·056	·306	·556	·806	30	·187	·437	·687	·937
10	·062	·312	·562	·812	31	·194	·444	·694	·944
11	·069	·319	·569	·819	32	·200	·450	·700	·950
12	·075	·325	·575	·825	33	·206	·456	·706	·956
13	·081	·331	·581	·831	34	·212	·462	·712	·962
14	·087	·337	·587	·837	35	·219	·469	·719	·969
15	·094	·344	·594	·844	36	·225	·475	·725	·975
16	·100	·350	·600	·850	37	·231	·481	·731	·981
17	·106	·356	·606	·856	38	·237	·487	·737	·987
18	·112	·362	·612	·862	39	·244	·494	·744	·994
19	·119	·369	·619	·869	40	·250	·500	·750	1·000
20	·125	·375	·625	·875					

N.B.—To convert Decimal Fractions of an Acre into Roods and Perches, multiply the decimal first by 4 and then by 40, preserving the same number of decimals in the product.

Examples—

A. R. P.	Acres.	A. R. P.	Acres.
	633·357		527·013
	4		4
	1·428		·052
	40		40
533 1 17	17·120	527 0 2	2·080

PARISH OF KINLOSS,

IN THE

COUNTY OF ELGIN.

No. on Plan.	Area in Acres.	Description.	No. on Plan.	Area in Acres.	Description.
1	924·094	Foreshore.	37	·522	Wood.
2	145·451	Tidal water.	38	·902	Arable.
3	·234	Garden.	39	·395	Pond.
4	·474	Rough pasture.	40	·559	Houses, yards, garden, &c.
5	·183	House & yard.			
6	1·306	Arable & road.	41	3·640	Arable, &c.
7	6·202	Arable.	42	·590	Arable, &c.
8	·884	Rough pasture.	43	1·302	House, yards, gardens, &c.
9	1·627	Arable.			
10	5·519	Arable.	44	23·720	Arable.
11	·874	Arable.	45	1·263	Arable & road.
12	·585	House, yards, &c.	46	·633	House, garden, & yard.
13	·207	Garden.	47	4·766	Arable, house, & road.
14	3·802	Arable.	48	·112	House, gardens, &c.
15	3·228	Rough pasture, &c.	49	3·300	Rough pasture and whins.
16	7·878	Arable, road, stream, & shed.	50	18·031	Arable, streams, and road.
17	·656	Houses, yards, garden, &c.	51	11·190	Findhorn Railway.
18	243·083	Arable, roads, streams, &c.	52	·978	Arable.
			53	11·309	Rough pasture, whins, &c.
19	9·441	Arable.			
20	·995	Houses, yards, garden, &c.	54	·827	Houses, yards, pond, &c.
21	1410·176	Heathy pasture, whins, &c.	55	·105	House, garden, and yard.
22	1·657	Private road.	56	·269	Houses, yard, garden, &c.
23	94·239	Arable, road, &c.			
24	·734	County road.	57	214·391	Arable, streams, and roads.
25	60·309	Arable & road.			
26	·158	Houses & yards.	58	·439	Houses, yard, garden, &c.
+ 28	2·655	Houses, yards, gardens, &c.	59	·063	House & rough pasture.
29	2·292	Arable.			
30	30·753	Arable & stream.	60	27·045	Arable.
31	14·743	Arable, roads, &c.	61	35·436	Arable.
32	105·787	Rough pasture, whins, &c.	62	2·590	Houses, yards, garden, &c.
33	6·725	County road.	63	2·188	Arable & road.
34	·162	Rough pasture.	64	·073	Grassy slope.
35	5·406	Arable, &c.	65	·731	Houses, yards, garden, &c.
36	1·435	Arable.			
~~+ 27~~	~~28·712~~	~~Arable.~~			

No. on Plan.	Area in Acres.	Description.	No. on Plan.	Area in Acres.	Description.
65a	·132	House & yard.	107	18·612	Arable, stream, and road.
66	9·203	Arable.			
67	28·677	Arable & streams.	108	44·265	Arable.
68	37·145	Arable.	109	2·845	Stream, rough pasture, &c.
69	·075	Grassy slope.			
70	30·593	Arable.	110	63·692	Arable.
71	33·184	Arable.	111	1·009	Stream & rough pasture.
72	32·019	Arable, &c.			
73	22·603	Arable & stream.	112	2·012	Arable.
74	112·443	Arable, &c.	113	·504	Houses, yards, gardens, &c.
75	·109	House & rough pasture.	114	·022	House & waste.
76	45·715	Arable, roads, pond, &c.	115	·377	Forres Burn (part of).
			116	·401	Mill dam.
77	·271	Wood.	117	·805	Arable.
78	2·894	Houses, yards, garden, &c.	118	·263	Embankment & footpath.
79	32·523	Arable.	119	1·431	Arable & stream.
80	·150	House & garden.	120	26·565	Arable, stream, &c.
81	·310	House, sheds, & yards.	121	4·400	Arable.
81a	22·120	Arable, road, &c.	122	13·445	Arable.
82	68·074	Arable.	123	49·642	Arable & streams.
83	19·203	Arable & stream.	124	2·041	Tidal water (Forres Burn—part of).
84	18·739	Arable, streams, &c.			
85	·467	Private road.	125	·962	Rough pasture.
86	5·290	Arable.	126	·465	Rough pasture.
87	11·053	Arable, streams, &c.	127	·320	Rough pasture.
88	7·591	Arable, road, &c.	128	5·934	Rough pasture, &c.
89	·357	Private road.	129	·949	Rough pasture.
90	·899	Houses, yards, garden, &c.	130	9·134	Arable.
			131	33·818	Arable.
91	16·130	Wood, sandpit, &c.	132	1·389	Houses, yards, &c.
92	4·410	Arable.	133	1·335	County road.
93	·219	House, garden, rough pasture, &c.	134	·284	House, yard, garden, &c.
94	98·514	Wood, rough pasture, &c.	135	·146	Furze, &c.
			136	·204	Furze, &c.
95	55·463	Arable, stream, and road.	137	4·858	Arable, &c.
			138	20·718	Arable, &c.
96	·741	Houses, yards, garden, &c.	139	17·601	Arable.
			140	11·591	Arable.
97	47·415	Arable, stream, and road.	141	12·285	Arable.
			142	7·486	Wood & road.
98	38·305	Arable & stream.	143	3·670	Arable.
99	18·368	Arable & stream.	144	16·900	Arable & stream.
100	15·798	Wood.	145	15·829	Arable & stream.
101	54·398	Arable.	146	15·499	Arable & stream.
102	1·373	County road.	147	3·956	County road.
103	50·630	Arable, road, &c.	148	116·972	Streams, rough pasture, &c.
104	3·720	Wood.			
105	·296	Sheds & yard.	149	·738	Rough pasture.
106	5·987	Houses, yards, gardens, &c.	150	·361	Yards & shed.
			151	·451	Houses, yards, &c.

No. on Plan.	Area in Acres.	Description.
152	15·822	Arable.
153	14·953	Arable & stream.
154	12·140	Wood & road.
155	·225	House, rough pasture, &c.
156	32·080	Arable & road.
157	1·324	County road.
158	·784	Wood.
159	·575	Wood.
160	·546	Wood.
161	15·771	Arable, &c.
162	9·504	Arable.
163	·871	Wood.
164	20·925	Arable & streams.
165	6·840	Arable.
166	·819	Arable, &c.
167	15·401	Arable.
168	20·022	Arable.
169	·292	Pond.
170	5·889	Wood & stream.
171	3·583	Arable, &c.
172	5·563	Arable, house, &c.
173	4·919	Houses, gardens, ornamental ground, &c.
174	9·808	County road.
175	·942	Houses, yards, &c.
176	1·755	Arable, &c.
177	·809	Wood & road.
178	·181	House, yard, garden, &c.
179	·369	Houses, yards, garden, &c.
180	·204	Houses, yards, &c.
181	2·345	Arable.
182	4·244	Arable & stream.
183	·667	Arable & road.
184	17·859	Arable.
185	1·291	Arable & stream.
186	1·918	Houses, yards, garden, &c.
187	1·093	Graveyard, &c.
188	·052	House, yard, &c.
189	9·300	Arable.
190	16·136	Arable & stream.
191	3·166	Arable & stream.
192	14·051	Arable, streams, &c.
193	·269	Wood & road.
194	13·371	Arable & stream.
195	11·448	Wood, house, &c.
196	9·265	Arable, &c.
197	·094	Pond.
198	1·472	Houses, yards, &c.
199	1·365	Private road.
200	2·152	Arable.
201	10·622	Arable.
202	3·326	Wood.
203	·522	Wood.
204	15·655	Arable, roads, &c.
205	1·552	Wood.
206	1·481	Ornamental ground, house, &c.
207	1·839	Wood.
208	2·815	Arable, &c.
209	7·884	Arable, &c.
210	·508	Wood.
211	16·170	Arable & stream.
212	·096	Wood.
213	·124	Wood.
214	5·699	Arable.
215	·114	Wood.
216	11·080	Arable & stream.
217	·175	Wood.
218	7·401	Arable.
219	2·725	Garden, &c.
220	4·455	Arable, stream, &c.
221	·690	Wood.
222	12·742	Arable.
223	2·012	Wood.
224	6·931	Arable & stream.
225	7·154	Arable.
226	2·800	Arable.
227	13·597	Arable.
228	15·383	Arable & stream.
229	12·146	Arable, streams, &c.
230	7·404	Arable, stream, and road.
231	·459	Houses, gardens, and yards.
232	4·513	Arable.
233	13·568	Arable.
234	24·751	Arable & road.
235	6·806	Arable, &c.
236	1·592	Houses, yards, garden, &c.
237	17·206	Arable, stream, and road.
238	4·893	Arable & stream.
239	6·239	Arable & stream.
240	8·988	Arable.
241	·400	Wood.
242	16·450	Arable & stream.
243	15·167	Arable & stream.
244	8·556	Arable & road.
245	·981	County road.
246	75·950	Arable, stream, and road.

No. on Plan.	Area in Acres.	Description.	No. on Plan.	Area in Acres.	Description.
247	2·286	Houses, yards, garden, &c.	268	72·146	Arable & stream.
248	14·138	Arable.	269	16·858	Arable, stream, and road.
249	10·339	Arable & stream.	270	·203	House, garden, &c.
250	·128	House, yards, & road.	271	4·819	Wood.
251	3·480	County road.	272	3·626	County road.
252	·214	House, yard, & road.	273	2·354	Wood.
253	27·771	Arable, &c.	274	21·404	Arable.
254	40·877	Arable, stream, and road.	275	·125	Arable.
			276	40·928	Arable.
255	24·797	Highland Railway (part of).	277	·121	Waste.
			278	1·479	Arable.
256	6·032	Arable.	279	·692	Mill dam.
257	71·051	Arable, stream, &c.	280	8·687	Arable & stream.
258	53·321	Arable.	281	·217	Rough pasture.
259	·126	House, shed, & yard.	282	25·984	Arable.
260	·164	Arable.	283	2·966	Arable.
261	52·246	Arable.	284	13·427	Wood & roads.
262	6·823	Wood & gravel pit.	285	·439	County road.
263	·035	Arable.		24·272	Houses, gardens, &c. (Village of Findhorn).
264	30·027	Arable & marsh.			
265	24·060	Arable, &c.			
266	·188	Pond.			
267	1·683	Houses, yards, gardens, &c.		6257·743	

RECAPITULATION.

5113·950	Land.
33·781	Public roads.
35·987	Railways.
2·439	Water.
147·492	Tidal water.
924·094	Foreshore.
6257·743	Total area of the Parish of Kinloss, in the County of Elgin.

INDEX TO PLACES

IN THE

PARISH OF KINLOSS.

COUNTY OF ELGIN.

Name of Place.	No. of Sheet.		Name of Place.	No. of Sheet.	
	6-inch scale.	25·344 in. scale.		6-inch scale.	25·344 in. scale.
Abbeylands	XI.	1	Mains of Struthers	XI.	2
Abbeyside	VI.	14	Mount Villa	VI.	9
Archieston Cottages	XI.	2	Mill of Grange	X.	4
			Milton of Grange	XI.	1
Bessie	VI.	7	Muirtown	VI.	14
			Muttonhole	,,	9
Cholera Hospital	,,	9			
			Nether Longcot	,,	9
Damhead	,,	14	New Mains	,,	13
			Newton of Struthers	XI.	2
Easter Grange	,,	15			
East Longcot	,,	13	Pundlerscroft	VI.	14
Findhorn	,,	9	Scotsburn	XI.	2
	V.	12	Sea Park	,,	1
			South Damhead	VI.	14
Grange Hall	XI.	1			
			West Longcot	,,	13
Hatton	VI.	11	Whiteinch	XI.	1
			Woodhead	,,	2
Kinloss	,,	13, 14	Woodside	VI.	14
Kinloss Abbey	XI.	1			
Kinloss Station	,,	2			

10.

ORDNANCE SURVEY OF SCOTLAND.

BOOK OF REFERENCE TO THE PLAN

OF THE

PARISH OF KINNAIRD,

IN THE

COUNTY OF PERTH,

CONTAINING 3501·152 ACRES.

COLONEL SIR HENRY JAMES, R.E., F.R.S., F.G.S., &c.,
SUPERINTENDENT OF THE ORDNANCE SURVEY.

PRINTED AT THE ORDNANCE SURVEY OFFICE, SOUTHAMPTON.

1864.

Price One Shilling.

Where a change occurs in the [illegible] the part at which the change takes place.

EXPLANATORY REMARKS.

The Scale of the Parish Plans is the 1-2500th of the actual length on the ground, and is equal to 25·344 inches to a mile, which is very approximately equal to one square inch to one acre, the square of 1·0018 inch being equal to one acre.

The length of each sheet is one and a-half miles, and the width one mile, the area of each sheet is therefore 960 acres.

Each enclosure has a reference number to the area which is given in this Book.

The Braces [ ] on the plans are to indicate that the spaces so braced are included under the same reference number.

The Altitudes in feet above the Mean Level of the Sea are written thus —31·4.

The Scale of the Plans of the County is 6 inches to a mile, and each sheet contains the same area as 16 sheets of the Parish Plans. There is, therefore, a double reference number to each sheet as VI. 9., the Roman Numerals referring to the County Plans, the Arabic Figures to the Parish Plans.

The following are the characters employed on the Ordnance Plans on the Scales of 1·2500 and 6 inches to a mile:—

County Names	C	Hundreds or Wards	W
Parishes	P	Townships	T
Extra Parochial	E	Division of Townships	T

Antiquities ..... ROMAN / Druidical or Saxon / Norman or Subsequent

The descriptions of the boundaries are shown by the following initials:—

Centre of Stream	*C.S.*	Centre of Fence	*C.F.*
Centre of Road	*C.R.*	Top of Cop	*T.C.*
Side of Stream or Drain	*S.S.* or *S.D.*	Centre of Wall	*C.W.*
Root of Hedge	*R.H.*	Defaced	*Def.*
Face of Wall	*F.W.*	Track of Stream	*T.S.*

Undefined ..... *Und.*

Where a change occurs in the boundaries, the symbol [o—o] is used to show the part at which the change takes place.

TABLE

FOR CONVERTING DECIMAL PARTS OF AN ACRE INTO ROODS AND PERCHES.

Perches.	0 Rood.	1 Rood.	2 Roods.	3 Roods.	Perches.	0 Rood.	1 Rood.	2 Roods.	3 Roods
0	·000	·250	·500	·750	21	·131	·381	·631	·881
1	·006	·256	·506	·756	22	·137	·387	·637	·887
2	·012	·262	·512	·762	23	·144	·394	·644	·894
3	·019	·269	·519	·769	24	·150	·400	·650	·900
4	·025	·275	·525	·775	25	·156	·406	·656	·906
5	·031	·281	·531	·781	26	·162	·412	·662	·912
6	·037	·287	·537	·787	27	·169	·419	·669	·919
7	·044	·294	·544	·794	28	·175	·425	·675	·925
8	·050	·300	·550	·800	29	·181	·431	·681	·931
9	·056	·306	·556	·806	30	·187	·437	·687	·937
10	·062	·312	·562	·812	31	·194	·444	·694	·944
11	·069	·319	·569	·819	32	·200	·450	·700	·950
12	·075	·325	·575	·825	33	·206	·456	·706	·956
13	·081	·331	·581	·831	34	·212	·462	·712	·962
14	·087	·337	·587	·837	35	·219	·469	·719	·969
15	·094	·344	·594	·844	36	·225	·475	·725	·975
16	·100	·350	·600	·850	37	·231	·481	·731	·981
17	·106	·356	·606	·856	38	·237	·487	·737	·987
18	·112	·362	·612	·862	39	·244	·494	·744	·994
19	·119	·369	·619	·869	40	·250	·500	·750	1·000
20	·125	·375	·625	·875					

N.B.—To convert Decimal Fractions of an Acre into Roods and Perches, multiply the decimal first by 4 and then by 40, preserving the same number of decimals in the product.

Examples—

A.	R.	P.	Acres.
			633·357
			4
			1·428
			40
633	1	17	17·120

A.	R.	P.	Acres.
			527·013
			4
			·052
			40
527	0	2	2·080

PARISH OF KINNAIRD,

IN THE

COUNTY OF PERTH.

No. on Plan.	Area in Acres.	Description.	No. on Plan.	Area in Acres.	Description.
1	2·368	Statute labor road.		730·987	*Brought forward.*
2	·214	Wood & road.	32	23·891	Arable, rough pasture, & slope.
3	·041	Strip of arable along boundary.	33	1·292	Rough pasture & slope.
4	23·269	Arable & road.	34	239·553	Rough & heathy pasture, furze, quarries, moss, marsh, &c.
5	72·859	Arable & road.			
6	·357	Houses, garden, yard, &c. (Hoole).	35	1·077	Mill Dam.
7	·436	Wood.	36	36·162	Arable, rough pasture, road, &c.
8	1·055	Wood.			
9	1·305	Furze.	37	46·550	Arable & furze.
10	8·958	Arable.	38	126·882	Heathy pasture & furze.
11	2·734	Marsh.	39	12·536	Rough pasture & furze.
12	·891	Road & rough pasture.	40	338·982	Rough & heathy pasture, furze, slope, moss, marsh, &c.
13	2·024	Wood.			
14	·274	House, garden, &c. (Blacklaw).	41	188·063	Rough pasture, furze, slope, &c.
15	37·151	Arable, road, slope, &c.			
16	2·840	Heathy pasture.	42	2·322	Rough pasture.
17	2·028	Marsh.	43	25·258	Arable.
18	·112	Pond.	44	·656	Houses, garden, yard, &c. (Westlaws).
19	328·025	Wood, road, & marsh (Hoole Hill).	45	6·186	Arable.
20	144·358	Rough pasture, furze, road, &c.	46	10·701	Arable.
			47	11·324	Arable, rough pasture, & road.
21	·164	Quarry (part of).			
22	·040	Pond (part of).	48	·648	Houses, garden, yard, road, &c. (Woodburnhead).
23	·271	Strip of arable along boundary.			
24	60·642	Arable & road.	49	3·478	Rough pasture, mill dam, & road.
25	4·034	Arable & road.			
26	10·033	Arable & road.	50	5·790	Arable & furze.
27	·927	Wooded slope.	51	11·134	Arable, slope, rough pasture, & road.
28	1·927	Arable.			
29	·771	Houses garden, yard, rough pasture, and road (Franklyden).	52	56·860	Rough pasture, furze, &c.
			53	9·502	Rough pasture & furze.
30	4·126	Wood, pond, &c.	54	5·158	Rough pasture, furze, &c.
31	16·753	Arable.			
			55	·201	Wood.
	730·987	*Carried forward.*		1895·193	*Carried forward.*

No. on Plan.	Area in Acres.	Description.	No. on Plan.	Area in Acres.	Description.
	1895·193	*Brought forward.*		2341·478	*Brought forward.*
56	5·546	Wood.	91	1·922	Houses, gardens, yards, pond, &c. (Grasswell).
57	16·670	Arable & rough pasture.			
58	·069	Curling pond.	92	1·145	Public road.
59	·548	Wood.	93	8·780	Arable.
60	·437	Wood.	94	6·535	Arable & rough pasture.
61	92·785	Arable, quarry, rough pasture, furze, roads, &c.	95	3·867	Rough pasture, furze, mill dam, &c.
			96	·785	Road.
62	·518	Wood.	97	·525	Arable.
63	3·499	Wood & slope.	98	·718	Houses, gardens, yards, arable, &c. (Pitmiddle, part of).
64	2·194	Wood & quarry.			
65	·304	Houses, garden, yard, & pond (Sunnyhall).	99	·883	Arable.
66	12·073	Arable & furze.	100	·643	Houses, gardens, yard, &c. (Pitmiddle, part of).
67	·260	Mill dam.			
68	138·272	Wood & roads.			
69	·228	Rough pasture, furze, house & marsh.	101	·484	Public roads (Pitmiddle part of).
70	·151	Curling pond.	102	1·575	Houses, gardens, yards, arable, &c. (Pitmiddle, part of).
71	1·222	Rough pasture & furze.			
72	8·629	Rough pasture, furze, quarry, & road.	103	·303	Road.
73	·732	Arable.	104	34·291	Arable & road.
74	1·257	Arable & road.	105	67·603	Arable, rough pasture, & roads.
75	·413	Rough pasture & furze.			
76	1·271	House, gardens, arable, &c. (Pitmiddle, part of).	106	1·336	Road.
			107	1·137	Houses, gardens, yards, pond, &c. (Outfield).
77	1·298	Houses, gardens, yards, arable, &c. (Pitmiddle, part of).	108	2·200	Arable & house.
			109	1·338	Rough pasture.
			110	20·308	Arable, sand-pit & road.
77a	1·508	Arable & rough pasture.	111	13·241	Arable, rough pasture, & road.
78	99·244	Arable, rough pasture, roads, &c.	112	9·053	Arable.
79	8·035	Wood & road.	113	·437	Houses, gardens, &c.
80	·400	Houses, gardens, yards, road, &c. (Bankfoot).	114	50·048	Arable, &c.
			115	31·177	Arable, rough pasture, & furze.
81	·091	Mill dam.			
82	2·567	Arable, furze, & wooded slope.	116	1·156	Wood.
			117	2·152	Wood.
83	·231	Houses, garden, &c.	118	8·002	Arable & rough pasture.
84	7·091	Rough pasture, furze, house, &c.	119	11·836	Wood.
			120	5·935	Wood, rough pasture, & furze.
85	·364	Wood.			
86	9·727	Arable, slope, &c.	121	1·490	Houses, gardens, yards, arable, &c. (Craigdallie).
87	3·532	Wood.			
88	15·429	Arable, &c.			
89	2·723	Statute labor road.	122	·351	House, garden, & yard.
90	6·967	Arable, quarry, slope, & rough pasture.	123	·664	Gardens.
			124	34·245	Arable.
	2341·478	*Carried forward.*		2667·643	*Brought forward.*

No. on Plan.	Area in Acres.	Description.
	2667·643	*Brought forward.*
125	·522	Curling pond.
126	61·241	Arable.
127	47·575	Rough pasture & furze.
128	174·420	Arable, rough pasture, house, & roads.
129	1·121	Houses, garden, yard, & road (Woodwell).
129a	·157	House & garden.
130	·439	Wood.
131	·230	Wood.
132	·149	Wood.
133	·181	Wood.
134	1·992	Wood.
135	·401	Wood.
136	·204	Wood.
137	·304	Wood.
138	4·657	Arable.
139	4·290	Arable.
140	·924	Wood.
141	2·747	Orchard.
142	·172	Wood.
143	·468	Wood.
144	·288	House, garden, yard, &c. (The Den House).
145	1·330	Road.
146	1·049	Orchard & wood.
147	4·174	Orchard.
148	·156	Wood.
149	1·235	Wood.
150	68·740	Arable.
151	·950	Houses, garden, yards, &c. (Flawcraig).
152	12·493	Arable, gravel-pit, & road.
153	53·575	Wood, quarries, rough pasture, house, and roads.
154	1·142	Houses, gardens, &c.
155	·762	Arable.
156	16·748	Arable.
157	1·610	Wood.
158	84·017	Arable, rough pasture, & roads.
159	3·201	Orchard.
160	·418	Houses, garden, and yard (Kinnaird, part of).
161	·804	Houses, garden, yard, &c. (Upper Mains of Kinnaird).
	3222·529	*Carried forward.*

No. on Plan.	Area in Acres.	Description.
	3222·529	*Brought forward.*
162	·633	Arable.
163	·651	House, garden, and arable (Kinnaird, part of).
164	·824	Public roads (Kinnaird, part of).
165	·877	Houses, gardens, &c. (Kinnaird, part of).
166	·838	Arable.
167	·498	Arable.
168	·434	Arable.
169	·587	Houses, gardens, yards, &c. (Kinnaird, part of).
170	3·340	Houses, gardens, yards, arable, &c. (Kinnaird, part of).
171	·602	Rough pasture & roads.
172	·375	Garden.
173	·605	Arable.
174	·908	Houses, garden, road, & rough pasture (Kinnaird, part of).
175	12·045	Arable & slope.
176	4·775	Statute labor road.
177	65·861	Arable.
178	5·339	Arable.
179	1·737	Houses, garden, yard, &c. (Nether Mains of Kinnaird).
180	·190	Mill dam.
181	13·326	Arable & rough pasture.
182	1·000	Arable.
183	·661	Arable.
184	·656	Arable & slope.
185	·354	Quarry.
186	·371	Houses, gardens, &c.
187	·754	Arable & road.
188	·203	House, garden, &c. (Crossburn).
189	·693	Rough pasture & house.
190	·267	Mill dam.
191	·798	Houses, yard, & road. (Westmiln).
192	·776	Houses, garden, yard &c. (Westmiln).
193	1·894	Arable.
194	74·452	Arable.
195	1·085	Road.
196	1·853	Road.
	3422·791	*Carried forward.*

No. on Plan.	Area in Acres.	Description.	No. on Plan.	Area in Acres.	Description.
	3422·791	*Brought forward.*		3485·659	*Brought forward.*
197	34·831	Arable.	199	11·911	Arable.
198	28·037	Arable.	200	3·582	Arable.
	3485·659	*Carried forward.*		3501·152	.

RECAPITULATION.

3486·054	Land.
12·319	Public roads.
2·779	Water.
3501·152	Total area of the Parish of Kinnaird, in the County of Perth.

INDEX TO PLACES

IN THE

PARISH OF KINNAIRD.

COUNTY OF PERTH.

Name of Place.	No. of Sheet.		Descriptive Remarks.
	6-inch scale.	25·344-inch scale.	
Bankfoot	LXXXVII.	6	A dwelling house.
Braes of Carse	,,	2, 3	
Carse of Gowrie	,,	10, 11	
Church	,,	10	The parish church.
Craig Burn	,,	10	
Craighead Quarry	,,	10	
Fingask Den	,,	10	
Flawcraig	,,	10	A dwelling house.
Franklyden	,,	1	A farmsteading.
Grasswell	,,	6	A farm house.
Guardswell Hill	,,	6	A large hill
Hoole Hill	,,	2	A large hill
Kinnaird	,,	10	A small village.
Kinnard Castle	,,	6	An old building.
Manse	,,	10	
Nether Mains of Kinnaird	,,	10	A farm house.
Outfield	,,	6	A farm house.
Pitmiddle	,,	6	A small village.
Pitmiddle Hill	,,	6	A large hill.
Post Office	,,	10	In Kinnaird Village.
Sidlaw Hills	,,	5, 6	
Upper Mains of Kinnaird	,,	10	A farm house.
Westlaws	,,	6	A farm house.
Westmiln	,,	10	A farm house.
Whitehill Quarry (disused)	,,	2	
Woodburnhead	,,	6	A farm house.
Woodwell	,,	10	A farm house.

ORDNANCE SURVEY OF SCOTLAND.

BOOK OF REFERENCE TO THE PLAN

OF THE

PARISH OF KINNEFF AND CATTERLINE

IN THE

COUNTY OF KINCARDINE,

CONTAINING 7245·339 ACRES.

COLONEL SIR HENRY JAMES, R.E., F.R.S., M.R.I.A., F.G.S., &c.

SUPERINTENDENT OF THE SURVEY.

LONDON:

PRINTED BY GEORGE E. EYRE AND WILLIAM SPOTTISWOODE,

PRINTERS TO THE QUEEN'S MOST EXCELLENT MAJESTY.

FOR HER MAJESTY'S STATIONERY OFFICE.

1866.

Price One Shilling and Sixpence.

[7142—50—8/66.]

the
:ely
. to

ach

k.

in-

·4.

con-
uble
the

ales

W

T

T

x

ent

C.F.
T.C.
J.W.
Def.
T.S.

the

ORDNANCE SURVEY OF SCOTLAND

PARISH OF KINNEFF AND CATTERLINE

KINCARDINESHIRE

INDEX TO THE SHEETS

Published on the Scale of $\frac{1}{2500}$ or 25·344 Inches to a Mile.

Scale of this Index One Inch to a Mile.

EXPLANATORY REMARKS.

The scale of the Parish Plans is the 1-2500th of the actual length on the ground, and is equal to 25·344 inches to a mile, which is very approximately equal to one square inch to one acre, the square of 1·0018 inch being equal to one acre.

The length of each sheet is $1\frac{1}{2}$ miles, and the width 1 mile, the area of each sheet is therefore 960 acres.

Each enclosure has a reference number to the area which is given in this Book.

The Braces ($\int$) on the plans are to indicate that the spaces so braced are included under the same reference number.

The Altitudes in feet above the Mean Level of the Sea are written thus—31·4.

The Scale of the Plans of the County is 6 inches to a mile, and each sheet contains the same area as 16 sheets of the Parish Plans. There is therefore a double reference number to each sheet, as VI. 9., the Roman Numerals referring to the County Plans, the Arabic Figures to the Parish Plans.

The following are the characters employed on the Ordnance Plans on the Scales of 1–2500, and 6 inches to a mile :—

County Names	C	Hundreds or Wards	W
Parishes	P	Townships	T
Extra Parochial.....	E	Division of Townships	T

Antiquities ..... { ROMAN / Druidical or Saxon / Norman or Subsequent

The descriptions of the boundaries are shown by the following initials :—

Centre of Stream	*C.S.*	Centre of Fence	*C.F.*
Centre of Road	*C.R.*	Top of Cop	*T.C.*
Side of Stream or Drain ...	*S.S.* or *S.D.*	Centre of Wall	*C.W.*
Root of Hedge	*R.H.*	Defaced	*Def.*
Face of Wall.....	*F.W.*	Track of Stream.....	*T.S.*

Undefined..... *Und.*

Where a change occurs in the boundaries, the symbol [o—o] is used to show the part at which the change takes place.

N.B.—To convert Decimal Fractions of an Acre into Roods and Perches, multiply the decimal first by 4 and then by 40, preserving the same number of decimals in the product.

Examples—

	Acres.		Acres.
	633·357		527·013
	4		4
	1·428		·052
	40		40
A. R. P.	17·120	A. R. P.	2·080
633 1 17		527 0 2	

TABLE

FOR CONVERTING DECIMAL PARTS OF AN ACRE INTO ROODS AND PERCHES.

Perch.	0 Rood.	1 Rood.	2 Roods.	3 Roods.	Perch.	0Rood.	1 Rood.	2 Roods.	3 Roods.
0	·000	·250	·500	·750	21	·131	·381	·631	·881
1	·006	·256	·506	·756	22	.137	·387	·637	·887
2	·012	·262	·512	·762	23	·144	·394	·644	·894
3	·019	·269	·519	·769	24	·150	·400	·650	·900
4	·025	·275	·525	·775	25	·156	·406	·656	·906
5	·031	·281	·531	·781	26	·162	·412	·662	·912
6	·037	·287	·537	·787	27	·169	·419	·669	·919
7	·044	·294	·544	·794	28	·175	·425	·675	·925
8	·050	·300	·550	·800	29	·181	·431	·681	·931
9	·056	·306	·556	·806	30	·187	·437	·687	·937
10	·062	·312	·562	·812	31	·194	·444	·694	·944
11	·069	·319	·569	·819	32	·200	·450	·700	·950
12	·075	·325	·575	·825	33	·206	·456	·706	·956
13	·081	·331	·581	.831	34	·212	·462	·712	·962
14	·087	·337	·587	·837	35	·219	·469	·719	·969
15	·094	·344	·594	·844	36	·225	·475	·725	·975
16	·100	·350	·600	·850	37	·231	·481	·731	·981
17	·106	·356	·606	·856	38	·237	·487	·737	·987
18	·112	·362	·612	·862	39	·244	·494	·744	·994
19	.119	·369	·619	·869	40	·250	·500	·750	1·000
20	·125	·375	·625	·875					

PARISH OF KINNEFF & CATTERLINE,

IN THE

COUNTY OF KINCARDINE.

No. on Plan.	Area in Acres.	Remarks.	No. on Plan.	Area in Acres.	Remarks.
1	1·637	Arable, &c.	36	·898	Road & rough pasture.
2	·046	Strip along boundary.	37	12·523	Arable.
3	4·132	Arable.	38	21·447	Arable.
4	1·724	Turnpike road.	39	20·346	Arable.
5	31·001	Arable.	40	7·333	Arable and road.
6	·057	House and garden.	41	59·509	Arable.
7	·903	Arable.	42	·978	Houses, yards, garden, road, &c. (Westown of Barras).
8	2·917	Arable.			
9	1·926	Rough pasture.			
10	·814	Arable.	43	·375	House, garden, and yard.
11	·114	Public road.			
12	52·540	Arable, road, &c.	44	15·571	Arable, &c.
13	·526	Houses, gardens, and yards (East Bendings).	45	·427	House, garden, yard, and arable (school).
			46	·243	Houses, garden, and yard.
14	14·898	Arable.			
15	7·048	Arable.	47	19·362	Arable and road.
16	·198	Houses and garden (West Bendings).	48	5·393	Public road.
			49	·585	Houses, yards, gardens, &c. (Fernybrae).
17	25·125	Arable.			
18	7·703	Arable, rough pasture, and whins.	50	18·117	Arable.
			51	10·952	Arable.
19	16·275	Wood.	52	47·413	Knockerhill Wood.
20	26·510	Arable.	53	18·050	Arable, &c.
21	·742	Houses, yards, gardens, &c. (Castle of Fiddes).	54	64·176	Arable.
			55	·222	House and garden.
22	12·364	Arable.	56	1·348	Occupation road.
23	11·317	Arable.	57	90·246	Arable.
24	13·065	Arable and road.	58	1·399	Houses, yards, garden, pasture, &c. (Druidsdale).
25	2·679	Arable and road.			
26	·229	Houses, gardens, and yards (Muir of Barras).	59	11·457	Wood.
			60	11·578	Arable.
27	5·224	Arable.	61	22·407	Arable.
28	12·437	Arable.	62	·916	Occupation road.
29	10·411	Arable.	63	·539	Occupation road.
30	·681	Occupation road.	64	·599	Houses and yards. (Muirtown of Barras)
31	7·699	Arable and rough pasture.	65	·274	House, garden, &c. (Muirtown of Barras)
32	·144	House and gardens.			
33	5·215	Arable, &c.	66	1·500	Wood, &c.
34	15·878	Arable and rough pasture.	67	4·947	Arable.
			68	1·743	Occupation road.
35	9·426	Arable.	69	26·030	Arable.

No. on Plan.	Area in Acres.	Remarks.	No. on Plan.	Area in Acres.	Remarks.
70	8·756	Arable.	116	40·284	Arable.
71	12·166	Arable.	117	·844	Houses, yards, garden, and road (Cotbank of Barras).
72	1·318	Arable.			
73	9·866	Arable.			
74	6·396	Wood (Kaim of Barras).	118	·084	House and garden.
75	15·031	Arable.	119	20·231	Arable, &c.
76	3·969	Arable.	120	15·069	Arable, &c.
77	·157	Wood.	120a	·075	House, garden, and yard.
78	17·693	Arable.			
79	·279	Strip along boundary.	121	28·509	Wood (Barclay Hill).
80	17·316	Arable, &c.	122	28·749	Arable, &c.
81	11·057	Arable.	123	·442	House, garden, road, &c. (Barclayside).
82	13·164	Arable, &c.			
83	·055	Strip along boundary.	124	2·009	Public road.
84	14·244	Arable.	125	16·591	Arable.
85	·091	Strip along boundary.	126	·127	House, garden, and yard (Gownieburn).
86	14·387	Arable.			
87	9·452	Arable.	127	10·602	Arable.
88	·102	House and garden.	128	3·926	Arable.
89	8·588	Arable.	129	7·874	Arable.
90	·036	Wood.	130	8·506	Arable.
91	4·869	Parish road.	131	9·449	Arable.
92	·310	House, garden, & yard.	132	23·398	Arable.
93	15·227	Arable.	133	16·644	Arable.
94	11·869	Arable.	134	13·763	Arable.
95	17·899	Arable.	135	52·210	Arable.
96	·178	Strip along boundary.	136	·848	Houses, garden, yards, &c. (Westown.)
97	11·101	Arable.			
98	14·828	Arable.	137	·430	Houses, garden, yard, wood, &c. (Westown.)
99	10·727	Arable.			
100	111·521	Rough pasture, whins, &c.	138	17·569	Arable.
			139	10·384	Arable.
101	35·763	Arable.	140	17·750	Arable.
102	34·411	Arable.	141	22·636	Arable.
103	39·353	Arable, &c.	142	25·278	Arable.
104	·161	Dam.	143	·400	House, garden, yard, & wood. (Milton of Barras.)
105	·025	Dam.			
106	43·828	Arable.	144	·835	Houses, garden, and yards. (Milton of Barras.)
107	·813	House, yards, and road.			
			145	14·921	Arable.
108	·116	Dam.	146	10·065	Arable, &c.
109	·899	Houses, yards, garden, &c. (Little Barras).	147	8·350	Arable.
			148	12·821	Arable, &c.
			149	7·590	Arable, &c.
110	20·817	Arable, &c.	150	2·369	Occupation road.
111	11·374	Rough pasture, whins, &c.	151	·681	Houses, gardens, wood, waste, &c. (West Mains.)
112	·069	House and garden.	152	1·487	Houses, yards, wood, &c. (West Mains.)
113	1·757	Occupation road.			
114	2·573	Arable.	153	·897	Dam.
115	3·124	Rough pasture and whins.	154	·734	Wood.
			155	2·107	Wood.

No. on Plan.	Area in Acres.	Remarks.
156	26·785	Arable.
157	8·738	Public road.
158	·053	House and garden.
159	24·244	Arable.
160	11·759	Arable.
161	13·090	Arable and slope.
162	14·081	Arable, &c.
163	35·579	Arable.
164	41·356	Arable.
165	·353	Garden, &c.
166	·469	House, yard, and wood. (Midtown of Barras.)
167	1·648	Houses, yards, &c. (Midtown of Barras.)
168	·344	Wood.
169	·207	Wood.
170	19·492	Arable, &c.
171	37·524	Arable, &c.
172	·139	Strip along boundary.
173	1·130	Arable.
174	·023	Strip along boundary.
175	1·057	Occupation road.
176	21·620	Arable, &c.
177	7·723	Arable and stream.
178	·571	Houses, yards, gardens, &c. (Smithy).
179	8·963	Arable, &c.
180	19·065	Arable and stream.
181	18·151	Arable.
182	5·291	Arable.
183	11·332	Arable and road.
184	64·239	Arable and stream.
185	47·689	Arable and stream.
186	·167	Wood.
187	·126	Wood.
188	24·748	Arable and stream.
189	36·104	Arable and stream.
190	17·538	Arable and stream.
191	19·636	Arable and stream.
192	·210	House, garden, and yard (Mill of Barras, part of).
193	·487	Pond.
194	1·194	Houses, sheds, garden, yards, slope, &c. (Mill of Barras (part of).)
195	·324	Houses, garden, yards, and streams. (Mill of Barras (part of).)
196	3·567	Arable and streams.
197	15·260	Arable and stream.
198	·214	Strip along boundary.
199	·475	Public road.
200	6·324	Arable.
201	·230	Strip along boundary.
202	21·939	Arable, &c.
203	20·733	Arable, &c.
204	35·931	Arable, &c.
205	1·378	Occupation road.
206	·186	House, garden, and yard (Blateface).
207	·704	Houses, yard, garden, and road (Brigstanes).
208	5·980	Arable.
209	·195	Garden and rough pasture.
210	3·202	Arable.
211	·326	Houses, gardens, and yards (Post Office).
212	2·242	Arable.
213	·433	House, shed, garden, slope, road, &c.
214	1·222	Arable.
215	·056	Garden.
216	·684	Houses, wood, gardens, slopes, &c.
217	·670	Houses, garden, and yards (Upper Mains of Catterline).
218	·662	Arable.
219	·373	House, yard, and garden (Birdiesknap).
220	·601	Arable.
221	3·634	Arable.
222	·515	Pond.
223	·650	Occupation road, houses, &c.
224	106·280	Arable, roads, &c.
225	16·279	Arable and furze.
226	7·310	Arable, &c.
227	61·507	Arable, &c.
228	·934	Houses, yards, and garden (Denhead).
229	67·841	Arable, slopes, &c.
230	8·935	Arable.
231	7·864	Arable.
232	8·348	Arable.
233	17·243	Arable, &c.
234	10·267	Arable, &c.
235	3·664	Arable.
236	3·226	Arable.
237	·101	House, garden, and yard.

No. on Plan.	Area in Acres.	Remarks.
238	1·629	Arable.
239	16·656	Arable, &c.
240	28·933	Arable, &c.
241	·143	Pond.
242	2·053	Public road.
243	7·503	Arable, slopes, &c.
244	·100	House, garden, and yard (Brewlaw).
245	1·883	Arable.
246	1·851	Houses, yards, gardens, pond, wood, &c. (Mains of Catterline).
247	·458	Wood.
248	3·275	Rough pasture, slopes, house, &c.
249	·081	Wood.
250	·746	Houses, yards, gardens, &c.
251	·051	Garden.
252	·419	Houses, gardens, and yards.
253	15·843	Arable, slope, whins, &c.
254	1·016	Houses, yards, gardens, and wood.
255	3·653	Slope and wood.
256	2·667	Stream (Catterline Burn).
257	·420	Houses, yard, garden, wood, and road (Cloak).
258	63·359	Arable, &c.
259	3·815	Slope, rocks, and wood.
260	2·216	Slope, &c.
261	·144	House, garden, and yard.
262	19·508	Arable, &c.
263	·195	Strip along boundary.
264	1·459	Houses, yards, gardens, road, &c. (Cotbank of Hilton).
265	1·528	Houses, yards, garden, wood, road, &c. (Mains of Hilton).
266	·138	Wood.
267	3·784	Public road.
268	18·119	Arable.
269	15·151	Arable.
270	58·636	Arable, footpath, &c.
271	72·648	Arable.
272	·183	Strip along boundary.
273	·254	Rock.
274	·948	Rock.
275	1·182	Rock.
276	·030	Rock.
277	·324	Shingle and rocks.
278	·554	Water (Eyemouth Creek).
279	39·565	Arable, &c.
280	14·724	Arable.
281	9·395	Arable, &c.
282	9·235	Arable, &c.
283	19·086	Arable.
284	·845	Rough pasture.
285	47·818	Arable, &c.
286	·115	House and garden.
287	91·444	Arable and rough pasture.
288	·596	Occupation road.
289	26·060	Arable.
290	33·860	Arable and rough pasture.
291	36·387	Arable.
292	·179	Wood.
293	·194	House, garden, &c.
294	9·448	Arable.
295	1·215	Rough pasture.
296	·446	Houses, garden, and yards (Chapel of Barras).
297	17·769	Arable.
298	·076	Mill pond.
299	77·366	Arable, &c.
300	4·462	Public road.
301	35·150	Arable.
302	56·980	Rough pasture, whins, quarry, &c.
303	·955	Occupation road.
304	40·073	Arable, &c.
305	·423	Houses, gardens, and yards (Breck).
306	42·037	Arable, &c.
307	19·599	Arable.
308	2·905	Wood.
309	1·396	Wood.
310	26·009	Arable.
311	19·999	Arable, &c.
312	9·742	Arable.
313	37·267	Arable, &c.
314	·065	House, &c. (St. Johnshill).
315	21·803	Arable, &c.

No. on Plan.	Area in Acres.	Remarks.
316	16·968	Arable.
317	18·489	Arable.
318	9·632	Wood (Fawside Plantation).
319	21·455	Arable.
320	24·821	Arable, &c.
321	·136	House, garden, &c.
322	·137	Wood.
323	23·631	Arable.
324	11·566	Arable, &c.
325	10·700	Arable, &c.
326	1·081	Houses, yards, road, &c. (Fawside, part of).
327	1·445	Wood.
328	·683	Garden.
329	·961	House, ornamental ground, &c. (Fawside, part of).
330	5·816	Wood, roads, and walks.
331	2·133	Ornamental ground.
332	9·939	Arable.
333	8·763	Arable.
334	·486	House, garden, and yards (Upper Fernyflatt).
335	1·535	Arable.
336	4·415	Arable.
337	·276	House and garden (Overton).
338	·251	Public road.
339	3·150	Arable.
340	·254	House and gardens.
341	3·167	Arable.
342	·521	Houses, gardens, and yards.
343	·422	Furze and broom.
344	9·350	Arable, &c.
345	6·485	Arable, &c.
346	17·476	Arable, &c.
347	14·914	Turnpike road.
348	·303	Slope (pasture).
349	·926	House, garden, and occupation road (Upper Bellfield).
350	12·575	Arable.
351	·850	Furze and road.
352	·407	Wood and rough pasture.
353	·265	House, garden, and yard.
354	3·868	Arable, &c.
355	1·241	Rough pasture, whins, and road.
356	39·923	Arable, &c.
357	6·042	Arable, &c.
358	·444	Houses, yards, gardens, &c. (Purlieknowe).
359	28·803	Arable.
360	8·807	Arable.
361	12·749	Arable.
362	·325	Public road.
363	12·538	Arable.
364	8·023	Arable.
365	1·978	Houses, yards, gardens, wood, road, &c. (Bellfield).
366	·175	Pond.
367	·234	House, gardens, and yard.
368	16·557	Arable.
369	·355	Occupation road.
370	19·032	Arable, &c.
371	31·680	Arable and slope.
372	27·279	Arable, &c.
373	1·058	Public road.
374	29·468	Arable.
375	7·805	Arable.
376	1·090	Rough pasture, road, &c.
377	2·627	Houses, yards, gardens, &c. (Fernyflatt).
378	·201	House and garden.
379	32·488	Arable.
380	·086	House and garden.
381	5·148	Arable, slopes, and stream.
382	16·462	Arable, slope, and stream.
383	18·579	Arable.
384	14·540	Arable, &c.
385	48·764	Arable, &c.
386	34·460	Arable.
387	1·425	Occupation road.
388	6·192	Arable.
389	7·371	Arable.
390	·437	Stackyard.
391	·301	Pond.
392	·196	Pond.
393	17·012	Arable.
394	·294	House, gardens, and yard.

No. on Plan.	Area in Acres.	Remarks.
395	12·504	Arable, &c.
396	1·087	Public road.
397	8·968	Arable.
398	10·596	Arable.
399	11·486	Arable, slopes, &c.
400	·573	Gardens and rocky slope.
401	29·399	Arable.
402	·464	Houses, road, gardens, &c.
403	1·537	Arable.
404	1·380	Houses, yards, gardens, &c. (Village of Catterline, part of).
405	·211	Houses, gardens, and yard (Village of Catterline, part of).
406	·228	House, gardens, and yard.
407	1·074	Houses, sheds, gardens, yards, &c. (Mains of Harvieston).
408	29·133	Arable and footpath.
409	·788	Houses, yards, gardens, &c. (Village of Catterline, part of).
410	10·365	Arable.
411	11·447	Arable.
412	·514	Houses, gardens, &c.
413	·254	Houses, garden, and yard (Millhill).
414	·783	Arable, rough pasture, &c.
415	·503	Mill dam.
416	1·844	Arable.
417	11·716	Arable, slopes, &c.
418	·136	House and garden.
419	2·129	Public road.
420	30·500	Arable.
421	10·565	Arable, rocks, slope, &c.
422	1·838	Arable, pasture, slopes, &c.
423	1·721	Rough pasture, slopes, &c.
424	24·971	Arable.
425	·056	Rock.
426	·345	Rock.
427	·131	Rock.
428	·814	Rock.
429	1·065	Rock.
430	·130	Rock.
431	·052	Rock.
432	·217	Rock.
433	·063	Rock.
434	21·360	Arable, &c.
435	14·264	Wood of Largie.
436	14·502	Arable and slopes.
437	·214	Pond.
438	·678	Stackyard, &c.
439	·654	Houses, yards, garden, &c. (Largie).
440	14·057	Arable, &c.
441	13·139	Arable.
442	12·474	Arable, &c.
443	14·288	Arable, &c.
444	12·304	Arable, &c.
445	16·513	Arable, &c.
446	25·672	Arable, &c.
447	22·644	Arable, &c.
448	3·013	Houses, yards, gardens, ornamental ground, &c. (Village of Roadside, part of).
449	·754	House, pasture, and road (Village of Roadside, part of).
450	42·702	Arable, rough pasture, &c.
451	·223	Occupation road.
452	·077	Garden, &c.
453	18·541	Arable, &c.
454	·734	Houses, gardens, and arable (Village of Roadside, part of).
455	·161	Houses, gardens, &c. (Village, of Roadside, part of).
456	·627	Houses, arable, gardens, and yards (Village of Roadside, part of).
457	6·848	Arable.
458	8·996	Arable.
459	5·721	Arable.
460	·355	Houses, garden, and yard (Damside, part of).
461	3·030	Arable.
462	2·664	Arable.

No. on Plan.	Area in Acres.	Remarks.
463	1·409	Arable, &c.
464	1·165	Arable.
465	4·327	Arable.
466	7·972	Arable.
467	·743	Occupation road.
468	3·694	Arable.
469	5·153	Arable.
470	·637	Houses, garden, and yard. (Damside (part of))
471	·250	Houses, garden, and yard. (Damside (part of))
472	·161	House, garden, and yard. (Damside (part of))
473	4·005	Arable, rough pasture, &c.
474	·115	House and garden (Village of Roadside, part of).
475	·263	Houses, garden, and yard.
476	·236	House, garden, & yard.
477	·127	House and garden (Harecraig).
478	31·565	Arable, rough pasture, &c.
479	·596	Public road.
480	·166	House, garden, and yard (Hillside).
481	1·068	Summer Loch.
482	·198	House, garden, yard, and road.
483	·433	Arable.
484	181·807	Arable, rough pasture, footpath, &c.
485	·384	Houses, yards, garden, &c. (Wardhead).
486	109·201	Arable, &c.
487	·321	House, garden, road, and waste.
488	·482	Houses, yards, wood, ornamental ground, &c. (Slains.)
489	1·453	Houses, yards, gardens, waste, wood, &c. (Slains.)
490	1·717	Wood.
491	2·120	Ornamental ground.
492	2·939	Wood.
493	·881	Stackyard and shed.
494	2·735	Public road.
495	·130	House and garden.
496	26·587	Arable, &c.
497	·516	Public road.
498	·571	House, yard, garden, and road.
499	14·759	Arable, rough pasture, &c.
500	5·227	Arable.
501	·554	Houses, yards, gardens, &c.
502	9·038	Arable.
503	·077	House and garden.
504	·473	Houses, gardens, and yards (Temple).
505	1·036	Houses and school ground.
506	2·754	Public road.
507	36·169	Arable.
508	26·960	Arable.
509	15·900	Arable.
510	13·674	Arable.
511	7·694	Arable.
512	·820	Houses, gardens, and rough pasture.
513	·760	Public road.
514	1·645	Arable.
515	·573	Garden and arable.
516	11·046	Public road.
517	·353	Houses, yard, garden, arable, &c.
518	99·326	Arable, &c.
519	1·781	Arable, &c.
520	·443	Houses, yards, gardens, pasture, &c.
521	2·368	Wood, &c.
522	17·197	Arable, &c.
523	·209	Pond.
524	1·831	Houses, yards, gardens, wood, &c. (Whistleberry).
525	15·037	Arable, &c.
526	13·629	Arable.
527	·301	Houses, arable, garden, &c.
528	1·270	Occupation road.
529	52·529	Arable, &c.
530	26·321	Arable.
531	12·631	Arable, &c.
532	10·413	Arable.
533	·097	House, garden, and yard.
534	51·330	Arable.

No. on Plan.	Area in Acres.	Remarks.
535	23·929	Arable.
536	·136	Wood.
537	20·366	Arable.
538	30·046	Arable, &c.
539	1·664	Occupation road.
540	23·422	Arable.
541	23·135	Arable.
542	14·283	Arable.
543	2·127	Houses, yards, garden, grass, &c. (Hallhill).
544	·102	Rock.
545	·080	Rock.
546	103·128	Foreshore.
547	158·594	Rough pasture, rocks, slopes, shingle, &c.
548	·230	Rock.
549	17·764	Arable.
550	1·460	Houses, yards, garden, road, and rough pasture (Harbour Shields).
551	60·311	Arable, &c.
552	17·837	Arable.
553	2·225	Turnpike road.
554	1·809	Arable.
555	·582	Houses, garden, rough pasture, &c.
556	52·891	Arable, &c.
557	7·766	Arable.
558	5·411	Arable.
559	1·271	Pond.
560	7·101	Arable and rough pasture.
561	28·403	Arable, &c.
562	9·327	Arable, &c.
563	9·554	Arable, &c.
564	1·721	Houses, yards, gardens, wood, and arable (Grange).
565	·135	Pond.
566	6·228	Arable and rough pasture.
567	22·981	Arable, &c.
568	·581	Houses, gardens, and rough pasture.
569	·126	House and garden.
570	·712	Houses, gardens, pasture, and road.
571	47·213	Arable, &c.
572	9·515	Arable, &c.
573	1·955	Cart road.
574	7·796	Arable and rough pasture.
575	·354	Houses, garden, and yard (Corbie-knowe).
576	·062	House and garden.
577	·827	Houses, arable, garden, yard, &c.
578	7·416	Arable.
579	·335	Houses, yards, gardens, &c. (Kirk-corner).
580	·172	House and gardens.
581	21·455	Arable, &c.
582	·608	Occupation road.
583	15·256	Arable, &c.
584	·457	Public road.
585	15·892	Arable.
586	3·666	Arable.
587	1·726	Houses, yards, gardens, ornamental ground, &c. (Village of Kinneff, part of).
588	1·154	Arable.
589	·196	Wood.
590	·213	Houses, gardens, road, &c. (Village of Kinneff, part of).
591	1·169	Public road.
592	·232	Wood, &c.
593	3·421	Pasture, slope, wood, &c.
594	38·064	Arable, &c.
595	1·138	Houses, yards, garden, and road (Crowhillock).
596	10·977	Arable.
597	36·992	Arable, &c.
598	19·249	Arable, &c.
599	·184	Houses and garden. (Shieldhill.)
600	·304	Houses and gardens. (Shieldhill.)
601	2·582	Arable.
602	·250	Rock.
603	·013	Rock.
604	·140	Rock.
605	67·238	Arable, &c.
606	121·198	Rough pasture, whins, slopes, &c.
607	6·352	Arable.

No. on Plan.	Area in Acres.	Remarks.	No. on Plan.	Area in Acres.	Remarks.
608	47·096	Arable, rough pasture, whins, &c.	616	25·247	Arable.
609	·467	House, garden, and road.	617	4·635	Arable.
610	18·116	Arable.	618	·123	House and garden.
611	·656	River (Bervie Water, part of).	619	18·805	Arable, rough pasture, &c.
612	·886	House, arable, &c.	620	2·829	Occupation road.
613	1·227	Tidal water.	621	·729	Pond.
614	1·582	Houses, yards, garden, &c. (Kinghornie).	622	38·273	Rough pasture, rocks, &c.
615	·093	Pond.	623	·319	Rock.
				7245·339	

RECAPITULATION.

7054·150	Land.
75·643	Public roads.
11·191	Water.
1·227	Tidal water.
103·128	Foreshore.
7245·339	Total area of the Parish of Kinneff and Catterline, in the County of Kincardine.
1·177	Area of that part of the Royal Parliamentary Burgh of Inverbervie, which comes within this Parish.

INDEX TO PLACES

IN THE

PARISH OF KINNEFF AND CATTERLINE.

COUNTY OF KINCARDINE.

Name of Place.	No. of Sheet.		Descriptive Remarks.
	6-inch scale.	25·344-inch scale.	
Barclayside	XXI.	2	A dwelling house.
Brigstanes	,,	3	A farm house.
Blateface	,,	,,	A cottage.
Birdiesknap	,,	,,	A dwelling house.
Brewlaw	,,	,,	A dwelling house.
Brock	,,	6	A farm house.
Bellfield	,,	7	A farm house.
Crowhilloek	,,	15	A farm house.
Castle of Fiddes	XVII.	13	An old mansion.
Cotbank of Barras	XXI.	1	A farm house.
Cotbank of Hilton	,,	3	A farm house.
Cloak	,,	,,	A farm house.
Chapel of Barras	,,	6	A farm house.
Coastguard Station	,,	7	A few cottages.
Catterline	,,	,,	A small village.
Corbieknowe	,,	14	A farm house.
Craigdavid	XXV.	2	A dwelling house.
Druidsdale	XVII.	14	A farm house.
Denhead	XXI.	3	A farm house.
Damside	,,	10	Farm houses.
East Bendings	XVII.	13	A farm house.
Fernybrae	,,	14	A farm house.
Fawside	XXI.	6	A farm house.
Fernyflatt	,,	7	A farm house.
Gownieburn	,,	2	A dwelling house.
Glebe of Catterline	,,	3	A dwelling house and piece of ground.
Grange	,,	14	A farm house.
Hillside	,,	10	A farm house.
Harceraig	,,	,,	A dwelling house.
Hallhill	,,	11	A farm house.
Harbour Shields	,,	14	A farm house.
Kinneff	,,	15	A village.
Kirkcorner	,,	,,	A dwelling house.
Kinghornie	XXV.	2	A farm house.
Little Barras	XXI.	1	A farm house.
Largie	,,	10	A farm house.
Muir of Barras	XVII.	14	A crofter's residence.
Muirtown of Barras	,,	,,	A farm house.
Midtown of Barras	XXI.	2	A farm house.

Name of Place.	No. of Sheet.		Descriptive Remarks.
	6-inch scale.	25·344-inch scale.	
Milton of Barras - -	XXI.	2	A farm house.
Mill of Barras - -	,,	3	A corn mill and dwelling house.
Mains of Hilton - - -	,,	,,	A farm house.
Mains of Catterline - -	,,	,,	A farm house.
Mains of Harvieston -	,,	7	A farm house.
Millhill - - - -	,,	,,	A dwelling house, smithy, &c.
Overton - - -	,,	,,	A dwelling house.
Purlieknowe - - -	,,	,,	A crofter's residence.
Roadside - - -	,,	10	A small village.
St. Johnshill - - -	,,	6	A farm house.
Slains - - -	,,	11	A farm house.
Shieldhill - - -	,,	15	A group of cottages.
Temple - - -	,,	11	A farm house.
Upper Mains of Catterline -	,,	3	A farm house.
Upper Belfield - -	,,	7	A cottage and outhouses.
Upper Fernyflatt - -	,,	,,	A dwelling house.
West Bendings - -	XVII.	13	A farm house.
Westown of Barras - -	,,	14	A farm house.
Westown - -	XXI.	2	A farm house.
West Mains - - -	,,	,,	A farm house.
Wardhead -	,,	10	A farm house.
Whistleberry - -	,,	11	A farm house.

LONDON:
Printed by George E. Eyre and William Spottiswoode,
Printers to the Queen's most Excellent Majesty.
For Her Majesty's Stationery Office.

12

ORDNANCE SURVEY OF SCOTLAND.

BOOK OF REFERENCE TO THE PLAN

OF THE

PARISH OF KINNELL,

CONTAINING 6593·796 ACRES;

THE

PARISH OF FARNELL (DETACHED),

CONTAINING 49·340 ACRES;

AND THE

PARISH OF MARYTON (DET., NO. 2).

CONTAINING 338·166 ACRES;

IN THE

COUNTY OF FORFAR.

COLONEL SIR HENRY JAMES, R.E., F.R.S., F.G.S., &c.

SUPERINTENDENT OF THE ORDNANCE SURVEY.

PRINTED AT THE ORDNANCE SURVEY OFFICE, SOUTHAMPTON.

1863.

Price Two Shillings.

Where a change occurs in the boundaries, the symbol [o—o] is used to show the part at which the change takes place.

EXPLANATORY REMARKS.

The Scale of the Parish Plans is the 1-2500th of the actual length on the ground, and is equal to 25·344 inches to a mile, which is very approximately equal to one square inch to one acre, the square of 1·0018 inch being equal to one acre.

The length of each sheet is one and a-half miles, and the width one mile, the area of each sheet is therefore 960 acres.

Each enclosure has a reference number to the area which is given in this Book.

The Braces [/] on the plans are to indicate that the spaces so braced are included under the same reference number.

The Altitudes in feet above the Mean Level of the Sea are written thus —31·4.

The Scale of the Plans of the County is 6 inches to a mile, and each sheet contains the same area as 16 sheets of the Parish Plans. There is, therefore, a double reference number to each sheet as VI. 9., the Roman Numerals referring to the County Plans, the Arabic Figures to the Parish Plans.

The following are the characters employed on the Ordnance Plans on the Scales of 1·2500 and 6 inches to a mile:—

County Names	C	Hundreds or Wards	W
Parishes	P	Townships	T
Extra Parochial	E	Division of Townships	T

Antiquities ..... ROMAN / Druidical or Saxon / Norman or Subsequent

The descriptions of the boundaries are shown by the following initials:—

Centre of Stream	*C.S.*	Centre of Fence	*C.F.*
Centre of Road	*C.R.*	Top of Cop	*T.C.*
Side of Stream or Drain ..	*S.S.* or *S.D.*	Centre of Wall	*C.W.*
Root of Hedge	*R.H.*	Defaced	*Def.*
Face of Wall	*F.W.*	Track of Stream	*T.S.*

Undefined ..... *Und.*

Where a change occurs in the boundaries, the symbol [o—o] is used to show the part at which the change takes place.

TABLE

FOR CONVERTING DECIMAL PARTS OF AN ACRE INTO ROODS AND PERCHES.

Perches.	0 Rood.	1 Rood.	2 Roods.	3 Roods.	Perches.	0 Rood.	1 Rood.	2 Roods.	3 Roods.
0	·000	·250	·500	·750	21	·131	·381	·631	·881
1	·006	·256	·506	·756	22	·137	·387	·637	·887
2	·012	·262	·512	·762	23	·144	·394	·644	·894
3	·019	·269	·519	·769	24	·150	·400	·650	·900
4	·025	·275	·525	·775	25	·156	·406	·656	·906
5	·031	·281	·531	·781	26	·162	·412	·662	·912
6	·037	·287	·537	·787	27	·169	·419	·669	·919
7	·044	·294	·544	·794	28	·175	·425	·675	·925
8	·050	·300	·550	·800	29	·181	·431	·681	·931
9	·056	·306	·556	·806	30	·187	·437	·687	·937
10	·062	·312	·562	·812	31	·194	·444	·694	·944
11	·069	·319	·569	·819	32	·200	·450	·700	·950
12	·075	·325	·575	·825	33	·206	·456	·706	·956
13	·081	·331	·581	·831	34	·212	·462	·712	·962
14	·087	·337	·587	·837	35	·219	·469	·719	·969
15	·094	·344	·594	·844	36	·225	·475	·725	·975
16	·100	·350	·600	·850	37	·231	·481	·731	·981
17	·106	·356	·606	·856	38	·237	·487	·737	·987
18	·112	·362	·612	·862	39	·244	·494	·744	·994
19	·119	·369	·619	·869	40	·250	·500	·750	1·000
20	·125	·375	·625	·875					

N.B.—To convert Decimal Fractions of an Acre into Roods and Perches, multiply the decimal first by 4 and then by 40, preserving the same number of decimals in the product.

Examples—

A.	R.	P.	Acres.
			633·357
			4
			1·428
			40
633	1	17	17·120

A.	R.	P.	Acres.
			527·013
			4
			·052
			40
527	0	2	2·080

PARISH OF KINNELL,

IN THE

COUNTY OF FORFAR.

No. on Plan.	Area in Acres.	Description.	No. on Plan.	Area in Acres.	Description.
1	·985	Arable.		989·535	*Brought forward.*
2	1·399	Arable.	26	3·672	Rough pasture, road, and part of Battle Burn.
3	1·140	Sawmill, sheds, gardens, &c.	27	·702	Rough heathy pasture and part of Rough Moss Burn.
4	·350	Occupation road.	28	2·064	Whinny pasture.
5	1·561	Dam (part of).	29	1·187	Whinny pasture.
6	6·210	Arable & footpath.	30	10·758	Rough heathy pasture, trees, and part of Rough Moss Burn.
7	·131	House, garden, &c.	31	7·243	Turnpike road.
8	23·691	Arable, slope, footpath, & part of burn.	32	7·328	Whinny pasture and road.
9	33·343	Arable.	33	·414	Arable.
10	4·092	Rough pasture, road, slope, & part of Pow Burn.	34	·118	House, garden, &c. (Muirside of Kinnell, part of).
11	·378	Arable & plantation.	35	4·300	Arable.
12	·582	Homestead, &c. (Whanland).	36	·106	House, garden, &c. (Muirside of Kinnell, part of).
13	·390	Occupation road.	37	4·227	Arable.
14	·529	House, garden, pond, &c. (Whanland).	38	4·551	Arable.
15	5·265	Arable.	39	·248	House, garden, &c. (Muirside of Kinnell, part of).
16	1·839	Arable.	40	22·217	Plantation, road, and rough heathy pasture.
17	1·678	Parish road.	41	57·538	Arable, road, & part Lilylorn Burn.
18	9·551	Arable, slope, & part of Pow Burn.	42	·255	Homestead, garden, &c (Polemood).
19	24·017	Arable.	43	·661	Occupation road.
20	2·712	Public road (part of).	44	1·280	Whinny pasture.
21	101·496	Rough heathy pasture, road, and part of Battle Burn.	45	84·009	Plantation, rough heathy pasture, and part of Lilylorn Burn.
22	·525	Public road (part of).			
23	1·885	Public road.			
24	3·058	Rough heathy pasture, road, and part of Battle Burn.			
25	762·728	Plantation, road, rough heathy pasture, quarry, & parts of Rough Moss and Battle Burns.			
	989·535	*Carried forward.*		1202·413	*Carried forward.*

No. on Plan.	Area in Acres.	Description.
	1202·413	*Brought forward.*
46	8·472	Turnpike road.
47	·149	Crossgates Cottage, garden, &c.
48	4·384	Arable.
49	5·808	Arable.
50	11·015	Arable & road.
51	5·476	Arable.
52	·416	Occupation road.
53	·195	House, garden, &c. (Muirside of Kinnell, part of).
54	95·997	Rough heathy pasture & part of Lilylorn Burn.
55	56·624	Plantation & part of Lilylorn Burn.
56	·166	House, garden, &c. (Muirside of Kinnell, part of).
57	·109	House, garden, &c. (Muirside of Kinnell, part of).
58	16·110	Arable, road, & part of burn.
59	·146	House, garden, &c. (Muirside of Kinnell, part of).
60	17·540	Arable, road, & part of burn.
61	·139	House, garden, &c. (Muirside of Kinnell, part of).
62	21·224	Arable, road, footpath, & part of burn.
63	106·473	Plantation & parts of Pow, Battle, and Rough Moss Burns.
64	10·169	Rough heathy pasture and parts of Pow, Battle, and Rough Moss Burns.
65	34·157	Arable, road, slope, & part of Pow Burn.
66	·322	Rough pasture & road.
67	8·064	Arable.
68	·347	Houses, gardens, &c. (Muirmills).
69	3·276	Plantation, slope, and parts of Pow and Lilylorn Burns.
	1609·191	*Carried forward.*

No. on Plan.	Area in Acres.	Description.
	1609·191	*Brought forward.*
70	9·505	Arable, slope, footpath, & parts of Pow and Lilylorn Burns.
71	·387	Houses, gardens, &c. (Myrehouse).
72	1·222	Rough pasture, old quarry, and part of Pow Burn.
73	10·299	Arable & part of Pow Burn.
74	12·728	Arable & road.
75	·109	House, garden, &c.
76	13·708	Arable.
77	·145	Dam.
78	21·472	Arable.
79	19·551	Arable & slope.
80	3·113	Arable.
81	22·442	Arable.
82	·465	Parish road.
83	3·613	Arable.
84	30·340	Arable, slope, & part of Lilylorn Burn.
85	13·901	Arable.
86	·652	Homestead, garden, &c (Woodside).
87	6·389	Turnpike road.
88	2·244	Plantation, slope, and part of Lilylorn Burn.
89	40·269	Arable, slope, & part of Lilylorn Burn.
90	10·529	Arable.
91	8·787	Arable.
92	14·652	Arable & road.
93	18·376	Arable & road.
94	9·372	Arable.
95	25·122	Arable, road, & slope.
96	·158	House, garden, &c.
97	6·458	Arable & slope.
98	9·107	Arable & road.
99	13·336	Arable & road.
100	·221	Houses, garden, &c. (Burnside).
101	·168	House, garden, &c. (Muirside of Kinnell, part of).
102	18·588	Arable, part of burn, road, & part of Lilylorn Burn.
103	19·652	Arable & part of Lilylorn Burn.
	1976·271	*Carried forward.*

No. on Plan.	Area in Acres.	Description.	No. on Plan.	Area in Acres.	Description.
	1976·271	*Brought forward*		2431·812	*Brought forward.*
104	13·008	Arable.	145	19·934	Arable & road.
105	18·051	Arable.	146	·039	Pasture.
106	13·105	Arable.	147	1·741	Arable.
107	15·544	Arable.	148	1·732	Rough pasture.
108	10·816	Arable.	149	1·049	Nicholl's Loch (part of)
109	12·792	Arable.	150	8·179	Arable, slope, & rough pasture.
110	11·175	Arable.			
111	·290	Plantation.	151	41·240	Arable & road.
112	2·573	Occupation road.	152	13·656	Arable, road, slope, & quarry.
113	1·321	Homestead, garden, &c (Willanyards).	153	1·225	Homestead, garden, &c (Hill of Bolshan).
114	·299	Dam.			
115	30·934	Arable.	154	·372	Dam (old).
116	12·347	Arable.	155	·100	House, garden, &c.
117	15·676	Arable.	156	·430	Arable.
118	39·001	Arable, road, slope, & part of burn.	157	271·774	Rough heathy pasture, road, marsh, & old quarries.
119	·168	House, garden, &c. (Muirside of Kinnell, part of).	158	2·608	Parish road.
			159	·453	Plantation.
120	21·397	Scottish North Eastern Railway (part of).	160	·581	Houses, garden, &c.
			161	·960	Plantation.
121	2·605	Parish road.	162	14·777	Arable.
122	5·516	Arable, slope, & part of burn.	163	50·805	Arable, road, slope, & rocks.
123	·457	Plantation.	164	4·702	Rough pasture, road, rocks, & quarry.
124	7·454	Arable.			
125	44·594	Arable.	165	43·103	Arable.
126	16·119	Arable.	166	7·674	Arable.
127	25·998	Arable.	167	2·779	Plantation.
128	15·456	Arable.	168	8·823	Arable.
129	15·529	Arable.	169	21·951	Arable & road.
130	7·005	Parish road.	170	·909	Homestead, garden, &c (Pamphry).
131	·080	Sheepfold, &c.			
132	4·018	Arable.	171	22·444	Arable & road.
133	11·240	Arable.	172	21·705	Arable.
134	15·799	Plantation, rocks, and quarry.	173	26·913	Arable.
			174	11·958	Arable.
135	·517	Rough pasture.	175	·100	House, garden, &c. (Netherstonfield).
136	·221	Rough pasture, pool, & old quarry.	176	17·830	Arable.
137	6·729	Rough pasture & pool.	177	14·585	Arable & part of burn.
138	16·401	Arable.	178	·051	House, garden, &c. (Muirside of Kinnell, part of).
139	17·077	Plantation.			
140	3·587	Arable & footpath.			
141	·158	House, garden, &c.	179	·208	House, garden, &c. (Muirside of Kinnell, part of).
142	12·839	Arable & footpath.			
143	·752	Whinny pasture and road.	180	13·844	Arable.
144	6·893	Arable.	181	20·486	Arable.
	2431·812	*Carried forward.*		3103·532	*Carried forward.*

No. on Plan.	Area in Acres.	Description.
	3103·532	*Brought forward.*
182	9·610	Arable.
183	·182	House, garden, &c. (Muirside of Kinnell, part of).
184	·271	House, garden, &c. (Muirside of Kinnell, part of).
185	10·446	Arable.
186	19·594	Arable.
187	1·149	Homestead, garden, &c (Freeland).
188	19·519	Arable.
189	·244	House, garden, &c. (Muirside of Kinnell, part of).
190	·476	Occupation road.
191	·350	House, garden, &c. (Muirside of Kinnell, part of).
192	5·989	Arable.
193	2·826	Arable.
194	20·092	Arable.
195	·152	House, garden, &c. (Muirside of Kinnell, part of).
196	2·251	Pasture.
197	5·324	Pasture.
198	35·247	Arable & road.
199	16·547	Arable.
200	1·716	Public road.
201	·221	House, garden, &c. (Muirside of Kinnell, part of).
202	12·047	Arable.
203	·098	House, garden, &c. (Muirside of Kinnell, part of).
204	·211	House, garden, &c. (Muirside of Kinnell, part of).
205	11·528	Arable & road.
206	1·139	Houses, gardens, &c. (Muirside of Kinnell, part of).
207	·233	House, garden, &c. (Muirside of Kinnell, part of).
208	1·105	Public road.
209	3·822	Arable.
	3285·921	*Carried forward.*

No. on Plan.	Area in Acres.	Description.
	3285·921	*Brought forward.*
210	·296	House, gardens, &c. (Muirside of Kinnell, part of).
211	4·303	Arable.
212	·108	House, garden, &c. (Muirside of Kinnell, part of).
213	3·317	Arable.
214	·435	Occupation road.
215	1·864	Arable.
216	1·617	Rough pasture, slope, &c.
217	·136	House, garden, &c. (Muirside of Kinnell, part of).
218	4·890	Arable.
219	1·399	Arable & ruin.
220	2·445	Arable.
221	·156	House, garden, &c. (Muirside of Kinnell, part of).
222	·907	Arable.
223	1·283	Whinny pasture and road.
224	·206	Glasterlaw Station, gardens, &c.
225	·211	Arable.
226	6·449	Arable.
227	·917	Manure Works, garden, &c.
228	·258	House, garden, &c. (Muirside of Kinnell, part of).
229	·150	House, garden, &c.
230	3·690	Arable.
231	39·042	Arable & road.
232	3·800	Arable.
233	·299	Homestead, garden, &c (East Glasterlaw).
234	·347	Houses, gardens, &c. (Muirside of Kinnell, part of).
235	4·032	Arable & road.
236	·170	House, garden, &c. (Muirside of Kinnell, part of).
237	3·919	Arable.
238	2·500	Arable & road.
239	5·557	Arable & road.
240	4·989	Arable & road.
	3385·613	*Carried forward.*

No. on Plan.	Area in Acres.	Description.
	3385·613	*Brought forward.*
241	28·003	Arable, road, & footpath.
242	·120	House, garden, &c. (Muirside of Kinnell, part of).
243	4·045	Arable.
244	·132	House, garden, &c. (Muirside of Kinnell, part of).
245	·254	School, smithy, garden, &c. (Muirside of Kinnell, part of).
246	13·118	Arable & road.
247	·161	House, garden, &c. (Muirside of Kinnell, part of).
248	7·610	Arable.
249	7·545	Arable.
250	·783	Homestead, garden, &c (Pitmikie).
251	8·059	Arable.
252	34·651	Arable.
253	83·284	Arable & trees.
254	35·228	Arable.
255	28·262	Arable.
256	1·389	Occupation road.
257	3·617	Ornamental ground.
258	·231	Plantation.
259	23·327	Arable.
260	·576	House, garden, &c. (Bolshan).
261	2·880	Homestead, &c. (Bolshan).
262	·595	Houses, gardens, &c.
263	·241	Houses, garden, &c.
264	24·577	Arable.
265	30·585	Arable.
266	6·834	Arable & road.
267	·341	House, garden, &c. (Muirside of Kinnell, part of).
268	·121	House, garden, &c. (Muirside of Kinnell, part of).
269	·367	House, garden, &c. (Muirside of Kinnell, part of).
270	17·965	Arable & road.
	3750·514	*Carried forward.*

No. on Plan.	Area in Acres.	Description.
	3750·514	*Brought forward.*
271	·633	Houses, gardens, &c. (Muirside of Kinnell, part of).
272	11·416	Arable.
273	13·347	Arable & footpath.
274	20·120	Arable.
275	18·099	Arable.
276	4·908	Parish road.
277	21·678	Arable.
278	21·155	Arable.
279	·109	Pool (old quarry).
280	17·028	Arable.
281	17·258	Arable.
282	18·763	Arable.
283	20·056	Arable.
284	21·106	Arable.
285	21·942	Arable.
286	31·092	Arable.
287	19·469	Arable.
288	·110	House, garden, &c. (Muirside of Kinnell, part of).
289	·180	House, garden, &c. (Muirside of Kinnell, part of).
290	1·277	Occupation road.
291	31·176	Arable.
292	2·439	Parish road.
293	·351	Houses, garden, &c. (Summerhill).
294	19·657	Arable.
295	16·819	Arable.
296	15·482	Arable.
297	13·626	Arable.
298	27·562	Arable.
299	11·216	Arable.
300	29·350	Arable.
301	29·563	Arable.
302	33·276	Arable.
303	1·027	Homestead, garden, &c (Mainsbank).
304	12·029	Parish road.
305	164·968	Arable, road, pool, and ruin.
306	161·975	Arable & rocks.
307	12·852	Arable.
308	2·801	Plantation.
309	16·198	Arable & pool.
310	·778	Homestead, garden, &c (Cockhill).
	4633·405	*Carried forward.*

No. on Plan.	Area in Acres.	Description.	No. on Plan.	Area in Acres.	Description.
	4633·405	*Brought forward.*		5056·721	*Brought forward.*
311	15·682	Arable.	356	14·757	Arable & part of mill lade.
312	3·324	Parish road.			
313	3·444	Arable.	357	37·729	Arable, part of mill lade, & part of Gighty Burn.
314	1·276	Parish road.			
315	·198	Dam.			
316	1·274	Homestead, garden, &c (Renmure).	358	·238	Stackyard.
			359	·031	Castle (in ruins).
317	1·106	Arable.	360	1·015	Homestead, garden, &c (Wester Brakie).
318	·115	Plantation.			
319	20·467	Arable & trees.	361	·276	Occupation road.
320	15·531	Arable.	362	32·852	Arable.
321	14·187	Arable.	363	1·802	Plantation & road.
322	·347	Dam.	364	·718	Ornamental ground & road.
323	·709	Arable & slope.			
324	20·683	Arable.	365	·485	House, garden, &c. (Easter Brakie, part of).
325	·163	Plantation & slope.			
326	1·689	Homestead, &c. (Pool)			
327	·597	House, garden, &c. (Pool).	366	6·186	Ornamental ground.
			367	1·846	Occupation road.
328	·339	Occupation road.	368	·634	Homestead, &c. (Easter Brakie, part of).
329	·346	Houses, ruin, pool, &c.			
330	1·143	Plantation.	369	·121	Plantation.
331	1·253	Plantation.	370	87·051	Arable & part of Gighty Burn.
332	14·437	Arable.			
333	14·554	Arable.	371	51·809	Arable, part of mill lade, & part of Gighty Burn.
334	10·487	Arable.			
335	17·055	Arable.			
336	59·311	Arable.	372	·079	Plantation and part of Gighty Burn.
337	21·401	Arable.			
338	9·855	Arable.	373	·270	Houses, &c. (Brakie Mill).
339	·416	Homestead, garden, &c (Netherton).	374	1·036	Marsh & part of mill lade.
340	66·534	Arable & old quarry.			
341	·083	Garden.	375	·111	Pasture & part of mill lade.
342	16·724	Arable.			
343	·628	Plantation.	376	18·010	Arable, part of mill lade, & part of Gighty Burn.
344	·139	Occupation road, &c.			
345	·636	Arable.			
346	·309	Dam.	377	·026	Old mill (Brakie Mill).
347	·050	House, &c.	378	11·083	Arable, part of mill lade, & part of Gighty Burn.
348	29·633	Arable.			
349	·128	House, garden, &c.			
350	18·891	Arable.	379	14·770	Arable.
351	5·466	Occupation road.	380	1·566	Plantation.
352	18·628	Arable & part of mill lade.	381	·151	House, garden, &c. (Burnside).
353	12·175	Arable & plantation.	382	·323	Occupation road.
354	·170	House, gardens, &c. (Leadside).	383	13·161	Arable & part of Gighty Burn.
355	1·733	Occupation road.	384	·519	Arable.
	5056·721	*Carried forward.*		5355·376	*Carried forward.*

No. on Plan.	Area in Acres.	Description.
	5355·376	*Brought forward.*
385	·129	House, garden, &c.
386	4·208	Arable.
387	·095	House, garden, &c.
388	·262	Houses, garden, &c. (Damhead).
389	7·688	Arable.
390	·146	House, garden, &c.
391	1·563	Public road.
392	·173	House, garden, &c.
393	·081	House, garden, &c.
394	·121	House, garden, &c.
395	7·163	Arable.
396	11·341	Arable.
397	3·842	Arable.
398	5·685	Arable.
399	22·475	Arable.
400	·379	Pasture & footpath.
401	18·606	Arable.
402	9·470	Arable & slope.
403	29·839	Arable.
404	30·193	Arable.
405	·547	Arable & footpath.
406	·285	Pasture & slope.
407	1·225	Rough pasture slope, footpath, & part of mill lade.
408	·539	Rough pasture slope.
409	17·611	Arable & slope.
410	·417	Pasture.
411	2·876	Arable.
412	14·899	Arable.
413	13·639	Arable & slope.
414	1·342	Pasture.
415	13·658	Arable.
416	2·530	Rough pasture slope and part of mill lade.
417	1·858	Rough pasture slope & footpath.
418	12·028	Arable.
418a	·199	House, garden, &c. (Whitehills).
419	·110	Occupation road.
420	10·282	Arable.
421	·257	Public road.
422	1·010	Cemetery.
423	12·516	Rough heathy pasture.
424	17·170	Arable & part of Whauk Burn.
	5633·833	*Carried forward.*

No. on Plan.	Area in Acres.	Description.
	5633·833	*Brought forward.*
425	17·878	Arable & part of Whauk Burn.
426	·225	Rough pasture & part of Whauk Burn.
427	11·913	Arable & part of Whauk Burn.
428	·241	Homestead, garden, &c (Kinnell).
429	21·284	Arable.
430	33·163	Arable.
431	16·289	Arable.
432	12·489	Arable.
433	21·539	Arable.
434	41·896	Arable.
435	2·744	Parish road.
436	67·573	Arable & road.
437	20·981	Arable.
438	3·834	Parish road.
439	18·209	Arable & part of Whauk Burn.
440	3·788	Arable, road, gravel-pit, & part of Whauk Burn.
441	·263	Green & part of Whauk Burn.
442	·515	School, house, gardens, &c.
443	·418	Arable.
444	·131	House, garden, &c.
445	·387	Arable.
446	·409	Church, ornamental ground, &c.
447	·405	House, garden, &c.
448	·211	Manse, &c.
449	·170	Public road.
450	·645	Ornamental ground &c.
451	14·291	Arable & part of mill lade.
452	15·275	Arable & part of mill lade.
453	14·857	Arable.
454	27·838	Arable.
455	24·569	Arable.
456	5·126	Arable.
457	16·128	Arable, slope, & part of Gighty Burn.
458	·149	Plantation & slope.
459	·484	House, garden, &c. (Kinnells Mill).
	6050·150	*Carried forward.*

No. on Plan.	Area in Acres.	Description.
	6050·150	*Brought forward.*
460	·239	Plantation and part of mill lade.
461	·817	Homestead, &c. (Kinnells Mill).
462	·550	Corn-mill, garden, &c. (Kinnells Mill).
463	2·188	Arable, part of mill lade, & part of Whauk Burn.
464	2·542	Arable, slope, footpath, and part of mill lade.
465	·385	Rough pasture, slope, footpath, & part of mill lade.
466	·337	Houses, garden, &c.
467	4·686	Arable, slope, & part of mill lade.
468	1·099	Plantation, slope, footpath, & part of mill lade.
469	·403	Garden, &c.
470	1·541	Ornamental ground, road, slope, footpath, & part of mill lade.
471	·046	Houses.
472	·515	Corn-mill, houses, &c.
473	1·655	Homestead, garden, &c (Hatton Mill).
474	·263	Rough pasture slope.
475	·358	Pasture & road.
476	3·723	Dam.
477	·520	Woody slope.
478	32·053	Arable.
479	52·350	Arable, road, slope, part of mill lade, and part of Gighty Burn.
480	·155	Rough pasture & part of Gighty Burn.
481	·191	Arable.
482	·313	Saw-mill, smithy, &c.
483	·348	House, garden, &c. (Gightyburn).
484	1·785	Arable, pasture slope, rough pasture, and parts of mill lade & Gighty Burn.
485	·450	Dam.
	6159·662	*Carried forward.*

No. on Plan.	Area in Acres.	Description.
	6159·662	*Brought forward.*
486	13·918	Arable.
487	·198	Pasture.
488	6·646	Lunan Water (part of).
489	1·221	Parish road.
490	14·027	Arable.
491	32·362	Arable.
492	·319	Rough pasture slope.
493	·474	Rough pasture slope.
494	1·073	Homestead, gardens, &c. (Hatton Mill).
495	1·251	Hatton Spinning Mill, houses, garden, &c.
496	·765	Rough pasture slope & footpath.
497	·465	Hattonden Spinning Mill, house, gardens, &c.
498	·567	Pasture, slope, part of mill lade, & part of Gighty Burn.
499	·646	Dam.
500	31·334	Arable & footpath.
501	·198	House, garden, &c.
502	·233	Public road.
503	3·917	Parish road.
504	60·337	Arable, road, & footpath.
505	59·059	Arable, road, & slope.
506	·628	Pasture & rough pasture.
506a	9·891	Arable & part of mill lade.
507	3·948	Arable & trees.
508	·209	House, garden, &c.
509	39·706	Arable.
510	1·825	Occupation road.
511	·775	Plantation & part of Gighty Burn.
512	·761	Rough pasture & part of Gighty Burn.
513	·860	Dam (part of).
514	·164	Rough pasture, part of mill lade, & part of Gighty Burn.
515	·292	Rough pasture slope, rocks, and part of Gighty Burn.
516	49·464	Arable and part of Gighty Burn.
	6497·195	*Carried forward.*

No. on Plan.	Area in Acres.	Description.	No. on Plan.	Area in Acres.	Description.
	6497·195	*Brought forward.*		6593·244	*Brought forward.*
517	96·049	Arable, road, slope, old quarry, & parts of mill lade, and Gighty Burn.	518	·552	Homestead, &c. (Newbigging).
				6593·796	
	6593·244	*Carried forward.*			

RECAPITULATION.

6473·362	Land.
82·323	Public roads.
21·397	Railway.
16·714	Water.
6593·796	Total area of the Parish of Kinnell, in the County of Forfar.

PARISH OF FARNELL

(DETACHED),

IN THE

COUNTY OF FORFAR.

No. on Plan.	Area in Acres.	Description.
1	49·340	Plantation & part of burn.
	49·340	Area of the Parish of Farnell (Detached), locally situated in the Parish of Kinnell, in the County of Forfar.

PARISH OF MARYTON

(DETACHED, No. 2),

IN THE

COUNTY OF FORFAR.

No. on Plan.	Area in Acres.	Description.	No. on Plan.	Area in Acres.	Description.
1	·366	Public road.		140·710	*Brought forward.*
2	10·303	Arable.	11	·906	Public road.
3	5·249	Arable.	12	5·580	Rough heathy pasture, road, &c.
4	·394	Houses, garden, &c. (Graham's Frith).	13	175·983	Plantation, road, rough heathy pasture, &c.
5	·104	House, garden, &c. (Graham's Frith).	14	·797	Rough heathy pasture, road, &c.
6	·310	Parish road.			
7	·343	Arable.	15	2·227	Rough heathy pasture, &c.
8	1·134	Turnpike road.			
9	45·985	Plantation.	16	11·963	Rough heathy pasture, &c.
10	76·522	Plantation, rough pasture, &c.			
				338·166	
	140·710	*Carried forward.*			

RECAPITULATION.

335·450	Land.
2·716	Public roads.
338·166	Area of the Parish of Maryton (Detached, No. 2), in the County of Forfar.

*** Published with the Plans of Kinnell.

INDEX TO PLACES.

IN THE

PARISH OF KINNELL.

COUNTY OF FORFAR.

Name of Place.	No. of Sheet.		Descriptive Remarks.
	6-inch scale.	25·344-inch scale.	
Burnside	XXXIV.	14	A small holding.
Bolshan Hill	,,	14	
Buekler Den Burn	,,	15	
Bolshan	XL.	2	A farmsteading.
Boghall (ruin)	,,	3	A cothouse in ruins.
Brakie Mill	,,	3	An out farm house, formerly a corn-mill.
Burnside	,,	4	A dwelling house, &c.
Crossgates Cottage	XXXIV.	13	
Castle (site of)	XL.	2	
Cockhill	,,	3	A farmsteading.
Castle (in ruins)	,,	3	
Cemetery	,,	5	
Castle (site of)	,,	5	
Corn Mill	,,	6	
Church	,,	6	
Corn Mill	,,	6	
Damhead	,,	5	A small holding.
East Glasterlaw	,,	1	A farmsteading.
Easter Brakie	,,	3	A farmsteading.
Freeland	,,	1	A farmsteading.
Glaster Law	,,	1	An enclosure of pasture land.
Glasterlaw Station	,,	1	A railway station.
Gightyburn	,,	6	A dwelling house, &c.
Gighty Burn	,,	7	
Gilkies Burn	XXXIII.	12	
Hill of Bolshan	XXXIV.	15	A farmsteading.
Hatton Mill	XL.	6	Two farmsteadings.
Hattonden Spinning Mill	,,	6	
Hatton Spinning Mill	,,	6	A farmsteading, &c.
Kinnells Mill	,,	6	A farmsteading, &c.

Name of Place.	No. of Sheet.		Descriptive Remarks.
	6-inch scale.	25·344-inch scale.	
Kinnell	XL.	6	A farmsteading.
Lilylorn Burn	XXXIV.	14	
Leadside	XL.	3	A cothouse.
Law	,,	6	A small hillock.
Lunan Water	,,	6	
Montreathmont Moor	XXXIV.	14	
Muirmills	,,	14	Cothouses.
Myrehouse	,,	14	A cothouse.
Mid T.P.	,,	14	
Market Stanee	XL.	1	A fair-ground.
Muirside of Kinnell	,,	1	Dwelling houses.
Manure Works	,,	1	
Mainsbank	,,	2	A farmsteading.
Manse	,,	6	
Nieholl's Loeh	XXXIV.	15	
Netherstonfield	,,	16	A cothouse.
Netherton	XL.	3	A farmsteading.
Newbigging	,,	7	A farmsteading.
Pow Burn	XXXIV.	10	
Polemood	,,	13	A farmsteading.
Pamphry	,,	15	A farmsteading.
Pitmikie	XL.	2	A farmsteading.
Pool	,,	3	A farmsteading.
Rough Moss Burn	XXXIV.	14	
Rossie Muir	,,	15	
Renmure	XL.	3	A farmsteading.
Saw Mill	XXXIV.	10	
Seottish North Eastern Railway	,,	14	
Sehool	XL.	2	
Summerhill	,,	2	An old steading.
Sehool	,,	6	
Site of Tumulus	,,	3	
Whanland	XXXIV.	10	A farmsteading.
Woodside	,,	14	A farmsteading.
Willanyards	,,	14	A farmsteading.
Wuddy Law	XL.	3	
Wester Brakie	,,	3	A farmsteading.
Whitehills	,,	5	A cothouse.
Whauk Burn	,,	6	

INDEX TO PLACES

IN THE

PARISH OF MARYTON (DETACHED, No. 2).

COUNTY OF FORFAR.

Name of Place.	No. of Sheet.		Descriptive Remarks.
	6-inch scale.	25·344-inch scale.	
Battle Cairns	XXXIV.	13	
Battle Well	,,	13	
Battle Drum	,,	13	
Battle Burn	,,	14	
Graham's Frith	,,	10	A farmsteading.

ORDNANCE SURVEY OF SCOTLAND.

BOOK OF REFERENCE TO THE PLAN

OF THE

PARISH OF KINNETTLES,

CONTAINING 2870·427 ACRES;

AND THE

PARISH OF CAPUTH (DETACHED),

CONTAINING 282·916 ACRES;

IN THE

COUNTY OF FORFAR.

COLONEL SIR HENRY JAMES, R.E., F.R.S., F.G.S., &c.

SUPERINTENDENT OF THE ORDNANCE SURVEY.

PRINTED AT THE ORDNANCE SURVEY OFFICE, SOUTHAMPTON.

1863.

Price One Shilling.

ound,
one

area

uded

tains
ence
ans,

ales

W

T

T

x

ent

F.
C.
W.
Def.
S.

Where a change occurs in the boundaries, the symbol [o—o] is used to show the part at which the change takes place.

EXPLANATORY REMARKS.

The Scale of the Parish Plans is the 1-2500th of the actual length on the ground, and is equal to 25·344 inches to a mile, which is very approximately equal to one square inch to one acre, the square of 1·0018 inch being equal to one acre.

The length of each sheet is one and a-half miles, and the width one mile, the area of each sheet is therefore 960 acres.

Each enclosure has a reference number to the area which is given in this Book.

The Braces [ ] on the plans are to indicate that the spaces so braced are included under the same reference number.

The Altitudes in feet above the Mean Level of the Sea are written thus —31·4.

The Scale of the Plans of the County is 6 inches to a mile, and each sheet contains the same area as 16 sheets of the Parish Plans. There is, therefore, a double reference number to each sheet as VI. 9., the Roman Numerals referring to the County Plans, the Arabic Figures to the Parish Plans.

The following are the characters employed on the Ordnance Plans on the Scales of 1·2500 and 6 inches to a mile:—

County Names	C	Hundreds or Wards	W
Parishes	P	Townships	T
Extra Parochial	E	Division of Townships	T

Antiquities ..... ROMAN / Druidical or Saxon / Norman or Subsequent

The descriptions of the boundaries are shown by the following initials:—

Centre of Stream	*C.S.*	Centre of Fence	*C.F.*
Centre of Road	*C.R.*	Top of Cop	*T.C.*
Side of Stream or Drain	*S.S.* or *S.D.*	Centre of Wall	*C.W.*
Root of Hedge	*R.H.*	Defaced	*Def.*
Face of Wall	*F.W.*	Track of Stream	*T.S.*

Undefined ..... *Und.*

Where a change occurs in the boundaries, the symbol [o—o] is used to show the part at which the change takes place.

TABLE

FOR CONVERTING DECIMAL PARTS OF AN ACRE INTO ROODS AND PERCHES.

Perches.	0 Rood.	1 Rood.	2 Roods.	3 Roods.	Perches.	0 Rood.	1 Rood.	2 Roods.	3 Roods.
0	·000	·250	·500	·750	21	·131	·381	·631	·881
1	·006	·256	·506	·756	22	·137	·387	·637	·887
2	·012	·262	·512	·762	23	·144	·394	·644	·894
3	·019	·269	·519	·769	24	·150	·400	·650	·900
4	·025	·275	·525	·775	25	·156	·406	·656	·906
5	·031	·281	·531	·781	26	·162	·412	·662	·912
6	·037	·287	·537	·787	27	·169	·419	·669	·919
7	·044	·294	·544	·794	28	·175	·425	·675	·925
8	·050	·300	·550	·800	29	·181	·431	·681	·931
9	·056	·306	·556	·806	30	·187	·437	·687	·937
10	·062	·312	·562	·812	31	·194	·444	·694	·944
11	·069	·319	·569	·819	32	·200	·450	·700	·950
12	·075	·325	·575	·825	33	·206	·456	·706	·956
13	·081	·331	·581	·831	34	·212	·462	·712	·962
14	·087	·337	·587	·837	35	·219	·469	·719	·969
15	·094	·344	·594	·844	36	·225	·475	·725	·975
16	·100	·350	·600	·850	37	·231	·481	·731	·981
17	·106	·356	·606	·856	38	·237	·487	·737	·987
18	·112	·362	·612	·862	39	·244	·494	·744	·994
19	·119	·369	·619	·869	40	·250	·500	·750	1·000
20	·125	·375	·625	·875					

N.B.—To convert Decimal Fractions of an Acre into Roods and Perches, multiply the decimal first by 4 and then by 40, preserving the same number of decimals in the product.

Examples—

A.	R.	P.	Acres.	A.	R.	P.	Acres.
			633·357				527·013
			4				4
			1·428				·052
			40				40
633	1	17	17·120	527	0	2	2·080

PARISH OF KINNETTLES,

IN THE

COUNTY OF FORFAR.

No. on Plan.	Area in Acres.	Description.	No. on Plan.	Area in Acres.	Description.
1	19·381	Arable.		449·251	*Brought forward.*
2	2·067	Arable.	33	6·268	Arable.
3	63·618	Arable & slopes.	34	26·854	Arable.
4	11·656	Arable.	35	19·697	Arable.
5	9·554	Arable.	36	45·482	Arable, slope, road, pool, &c.
6	14·598	Arable.			
7	14·966	Arable.	37	21·746	Arable.
8	29·041	Plantation.	38	25·508	Arable.
9	24·123	Arable, slope, & half of burn.	39	12·534	Arable.
			40	22·539	Arable, quarry, & roads.
10	19·788	Arable, slope, & half of burn.	41	·289	Occupation road.
			42	23·120	Arable, road, &c.
11	10·376	Pasture.	43	19·163	Arable.
12	11·163	Arable, slope, half of burn, &c.	44	·168	Smithy, garden, &c.
			45	1·696	Arable.
13	11·151	Arable, slope, half of burn, &c.	46	·427	Houses, garden, &c. (North Leckaway).
14	13·193	Arable, slope, half of burn, &c.	47	·100	Pond.
			48	11·591	Arable.
15	1·563	Arable.	49	13·702	Arable.
16	52·197	Rough pasture & slopes	50	14·002	Arable, slope, & half of burn.
17	3·112	Dean Water (half of).			
18	4·289	Arable.	51	18·295	Arable, slopes, & half of burn.
19	5·243	Arable & road.			
20	·299	Houses, sheds, &c. (Mosside of Ingliston).	52	12·256	Arable & half of burns.
			53	14·117	Arable.
21	·404	Arable.	54	1·672	Homestead, garden, &c. (Wester Ingliston).
22	·267	Houses, gardens, &c.			
23	20·767	Arable & occupation road.	55	·229	Pond.
			56	13·812	Arable, road, &c.
24	20·778	Arable & occupation road.	57	2·996	Homestead, gardens, &c (Middle Ingliston).
25	22·557	Arable.	58	2·354	Occupation road.
26	22·493	Arable & trees.	59	·305	House, garden, &c.
27	12·537	Arable.	60	·874	House, gardens, ornamental ground, &c. (Easter Ingliston).
28	1·472	Parish road.			
29	·117	Occupation road.			
30	4·662	Arable.	61	1·128	Arable.
31	16·364	Arable.	62	21·691	Arable.
32	5·455	Arable.	63	·130	Occupation road.
	449·251	*Carried forward.*		803·996	*Carried forward.*

No. on Plan.	Area in Acres.	Description.
	803·996	*Brought forward.*
64	20·856	Arable.
65	15·231	Arable.
66	14·560	Arable.
67	14·291	Arable, part of burn, &c.
68	14·461	Arable.
69	12·352	Arable.
70	1·025	Occupation road.
71	13·222	Arable, rough pasture, &c.
72	22·250	Arable.
73	8·316	Parish road.
74	·438	Occupation road.
75	22·884	Arable.
76	20·114	Arable.
77	22·996	Arable.
78	16·119	Arable.
79	5·290	Kerbit Water (half of)
80	12·443	Arable.
81	1·839	Plantation.
82	13·354	Arable.
83	16·945	Arable, &c.
84	28·556	Arable.
85	·927	Occupation road.
86	2·645	Homestead, gardens, &c. (Mains of Brigton).
87	·690	Pasture & shed.
88	6·586	Arable.
89	24·518	Arable.
90	23·411	Arable & road.
91	·570	House, garden, &c.
92	7·499	Arable.
93	·052	House, garden, &c.
94	·695	Arable & slope.
95	·169	Pond.
96	·924	Homestead, gardens, &c.
97	6·054	Arable.
98	12·223	Arable.
99	7·986	Arable.
100	6·890	Arable.
101	6·611	Arable.
102	18·971	Arable.
103	7·648	Arable.
104	7·454	Arable.
105	16·213	Arable.
106	16·019	Arable.
107	14·235	Arable.
108	11·083	Arable.
109	14·137	Arable.
	1315·748	*Carried forward.*

No. on Plan.	Area in Acres.	Description.
	1315·748	*Brought forward.*
110	·539	Occupation road.
111	15·855	Arable.
112	14·978	Arable.
113	15·840	Arable.
114	1·032	Homestead, old dove cot, &c.
115	·881	Occupation road.
116	·431	House, garden, &c. (South Leckaway).
117	13·639	Arable.
118	13·850	Arable.
119	3·655	Arable.
120	8·834	Arable.
121	11·420	Arable.
122	13·757	Arable.
123	11·368	Arable.
124	11·422	Arable.
125	24·106	Arable, road, & trees.
126	1·421	Arable, roads, & trees.
127	23·653	Arable.
128	24·295	Arable.
129	5·483	Plantation & road.
130	·322	Pasture.
131	12·719	Arable.
132	·838	Old spinning mill, gardens, houses, &c. (Douglaston, part of)
133	2·038	Pasture, slope, &c.
134	2·073	Houses, gardens, &c. (Village of Douglaston, part of).
135	·621	Private road.
136	12·144	Arable.
137	14·455	Arable.
138	7·240	Arable.
139	24·879	Arable.
140	23·926	Arable & road.
141	·289	Plantation.
142	24·699	Arable & road.
143	·295	Occupation road.
144	·100	House & yard.
145	25·262	Arable.
146	31·802	Arable & old quarry.
147	·410	Houses, garden, &c. (Village of Douglaston, part of).
148	6·106	Plantation & part of burn.
149	1·027	House, offices, &c. (Brigton Farm).
	1723·452	*Carried forward.*

No. on Plan.	Area in Acres.	Description.	No. on Plan.	Area in Acres.	Description.
	1723·452	*Brought forward.*		2037·704	*Brought forward.*
150	5·142	Ornamental ground, road, &c.	192	·581	Plantation.
			193	4·500	Arable.
151	1·933	Gardens, &c.	194	·880	Homestead, pools, garden, &c. (North Mains of Kinnettles).
152	7·669	Ornamental ground.			
153	·605	Brigton House, offices, &c.	195	·154	Occupation road.
154	·122	Private road.	196	·359	Old fish pond.
155	1·323	Plantation & road.	197	3·728	Plantation.
156	6·889	Arable.	198	2·844	Arable.
157	1·570	Parish road.	199	11·049	Arable.
158	7·777	Arable.	200	·261	Public road.
159	7·724	Arable.	201	1·672	Houses, gardens, &c. (Village of Kirkton, part of).
160	·796	Plantation.			
161	·929	Plantation & old quarries.	202	·973	Houses, gardens, &c. (Village of Kirkton, part of).
162	22·188	Arable.			
163	21·804	Arable.			
164	10·955	Arable.	203	·734	Pasture & road.
165	10·489	Arable.	204	·299	Public road.
166	1·212	Plantation.	205	·712	Arable, slope, & part of burn.
167	15·312	Arable.			
168	15·788	Arable.	206	7·134	Arable, slope, & part of burn.
169	·221	Pasture & half of burn.			
170	21·513	Ornamental ground, slopes, &c.	207	1·498	Arable.
			208	1·646	Arable.
171	17·155	Ornamental ground, road, &c.	209	1·452	Arable.
			210	·653	Occupation road.
172	1·501	Plantation & road.	211	·341	Kinnettles Corn Mill garden, &c.
173	·181	Garden.			
174	11·409	Arable.	212	10·920	Arable.
175	10·860	Arable.	213	2·299	Arable.
176	12·059	Arable & road.	214	15·418	Arable.
177	1·075	Homestead, garden, &c. (West Mains of Kinnettles).	215	·469	Occupation road.
			216	3·910	Parish road.
			217	10·999	Arable.
178	10·095	Arable.	218	15·342	Arable.
179	1·685	Plantation.	219	15·170	Arable.
180	1·450	Garden, &c.	220	13·626	Arable.
181	1·379	Ornamental ground, &c.	221	2·529	Arable.
182	·130	Kinnettles House.	222	2·607	Arable.
183	7·620	Ornamental ground, &c.	223	11·564	Arable.
184	11·440	Arable.	224	15·302	Arable.
185	·090	Occupation road.	225	18·267	Arable.
186	2·990	Arable & road.	226	7·617	Plantation & road.
187	1·505	Homestead, garden, &c. (Mains of Kinnettles)	227	·937	Pasture, quarry, &c.
			228	1·875	Plantation & pool.
188	11·198	Arable.	229	7·900	Parish road.
189	46·479	Plantation & roads.	230	20·185	Arable & footpath.
190	1·424	Plantation.	231	1·014	Homestead, garden, &c. (Forwhappie).
191	·566	Plantation.			
	2037·704	*Carried forward.*		2257·124	*Carried forward.*

No. on Plan.	Area in Acres.	Description.	No. on Plan.	Area in Acres.	Description.
	2257·124	*Brought forward.*		2690·737	*Brought forward.*
232	19·200	Arable & occupation road.	277	·095	Plantation.
			278	11·030	Arable.
233	24·026	Arable & road.	279	11·298	Arable, pool, & trees.
234	24·351	Arable, road, &c.	280	12·281	Arable & road.
235	8·765	Arable.	281	·663	Homestead, garden, &c. (North Mains of Invereighty).
236	15·649	Arable.			
237	1·838	Plantation.			
238	8·367	Arable.	282	16·358	Arable.
239	11·592	Arable.	283	12·358	Arable.
240	16·868	Arable.	284	·030	House.
241	12·470	Arable.	285	1·011	Arable, half of Spittal Burn, &c.
242	11·345	Arable.			
243	22·433	Rough pasture.	286	2·814	Arable, half of Spittal Burn, &c.
244	20·201	Arable.			
245	17·921	Arable & part of burn.	287	·664	Homestead, garden, &c. (Spittalburn).
246	11·791	Arable.			
247	3·168	Turnpike road.	288	·219	Occupation road.
248	5·932	Arable.	289	3·601	Arable & half of Spittal Burn.
249	·399	Rough pasture & slope.			
250	16·045	Arable.	290	11·386	Arable.
251	16·277	Arable.	291	12·016	Arable.
252	15·584	Arable.	292	1·027	Homestead, yards, &c. (Mains of Invereighty).
253	13·216	Arable & plantation.			
254	11·344	Arable & plantation.			
255	12·525	Arable.	293	·577	Ornamental ground & road.
256	2·771	Plantation & slope.			
257	15·798	Arable & half of drain.	294	11·585	Arable.
258	2·795	Arable, slope, & half of burn.	295	1·345	Garden, &c.
			296	·210	Occupation road.
259	1·928	Arable.	297	1·055	Ornamental ground &c.
260	6·683	Arable.	298	·397	Plantation & road.
261	16·146	Arable.	299	·148	Invereighty House
262	·830	Occupation road.	300	·816	Ornamental ground, &c.
263	15·969	Arable.	301	1·071	Plantation.
264	·559	Pasture & footpath.	302	·706	Plantation & road.
265	·868	Plantation.	303	19·622	Arable & trees.
266	7·005	Arable.	304	3·284	Arable & half of Spittal Burn.
267	·303	House, garden, &c. (Carterhaugh, part of)	305	1·691	Plantation & half of Spittal Burn.
268	·112	House, garden, &c. (Carterhaugh, part of)	306	·036	Pasture.
269	1·219	Pasture & footpath.	307	·261	Pasture, half of burn, &c.
270	6·220	Arable.			
271	·462	Plantation.	308	9·537	Arable.
272	1·337	Kerbit Water (half of).	309	1·442	Invereighty Mill, house, gardens, &c.
273	·702	Pasture & footpath.			
274	8·260	Arable.	310	1·269	Arable, road, &c.
275	10·673	Arable.	311	·365	Mill dam.
276	11·666	Arable & road.	312	13·744	Ornamental ground.
			313	3·277	Arable, slope, &c.
	2690·737	*Carried forward.*		2860·026	*Carried forward.*

No. on Plan.	Area in Acres.	Description.	No. on Plan.	Area in Acres.	Description.
	2860·026	*Brought forward.*		2867·869	*Brought forward.*
314	7·843	Ornamental ground.	315	2·558	Plantation, half of Spittal Burn, &c.
	2867·869	*Carried forward.*		2870·427	

RECAPITULATION.

2832·570	Land.
26·896	Public roads.
10·961	Water.
2870·427	Total Area of the Parish of Kinnettles, in the County of Forfar.

NOTE:—There is a detached portion of the Parish of Caputh, the area of which is given in page 6, published with the Plans of the Parish of Kinnettles on Sheets XXXVIII. 14 and XLIV. 2.

PARISH OF CAPUTH

(DETACHED),

IN THE

COUNTY OF FORFAR.

No. on Plan.	Area in Acres.	Description.	No. on Plan.	Area in Acres.	Description.
1	·226	Public road.		151·736	*Brought forward.*
2	2·264	Arable & slope.	24	10·895	Arable & half of drains.
3	·955	Arable.	25	22·409	Arable & half of drain.
4	·973	Kerbit Water (part of).	26	·030	Arable.
5	8·744	Arable.	27	18·087	Arable.
6	5·960	Arable.	28	·193	Arable.
7	14·120	Arable.	29	·513	Houses, gardens, &c. (Easter Foffarty).
8	9·130	Arable, road, &c.			
9	24·321	Arable, slope, road, &c.	30	·111	Pasture.
10	7·540	Arable, half of drain, &c.	31	·701	House, garden, &c. (Wester Foffarty, part of).
11	·431	Homestead, garden, &c. (Kirkhill).	32	·207	Occupation road.
12	8·491	Arable & road.	33	·422	Homestead, garden, &c. (Wester Foffarty, part of).
13	5·037	Arable & footpath.			
14	5·778	Arable & footpath.			
15	10·307	Arable & road.	34	·170	Pasture.
16	·797	Homestead, gardens, &c. (Mains of Foffarty).	35	10·029	Arable.
			36	·847	Public road.
			37	20·383	Arable & road.
17	·205	Occupation road.	38	11·197	Arable & road.
18	·532	Pasture.	39	4·410	Arable & road.
19	10·130	Arable & road.	40	·126	Arable.
20	11·903	Arable.	41	4·936	Arable, road, &c.
21	8·321	Arable.	42	9·241	Arable.
22	9·089	Arable & trees.	43	16·273	Rough pasture.
23	6·482	Arable & half of drain.		282·916	
	151·736	*Carried forward.*			

RECAPITULATION.

280·870	Land.
1·073	Public roads.
·973	Water.
282·916	Total Area of the Parish of Caputh (detached), in the County of Forfar.

INDEX TO PLACES

IN THE

PARISH OF KINNETTLES.

COUNTY OF FORFAR.

Name of Place.	No. of Sheet.		Descriptive Remarks.
	6-inch scale.	25·344-inch scale.	
Brigton Farm.	XXXVIII.	14	Farmhouse & offices.
Brigton Hill	,,	14	
Brigton House.	,,	14	
Church	,,	14	
Carterhaugh.	XLIV.	2	Two cothouses.
Dean Water	XXXVIII.	9	
Douglaston	,,	14	A small village.
Easter Ingliston	,,	10	Farmhouse & offices
Free Church & Manse.	,,	14	
Invereighty House.	XLIV.	3	
Invereighty Mill	,,	3	
Kerbit Water	XXXVIII.	9	
Kirkton	,,	14	A small village.
Kinnettles Mill (corn)	,,	14	
Kinnettles House.	,,	14	
Mosside of Ingliston	,,	10	Three cothouses.
Middle Ingliston	,,	10	Farmhouse & offices.
Mains of Brigton.	,,	10	Farmhouse & offices.
Muiryknowes	,,	11	Farmhouse & offices.
Manse.	,,	14	
Mains of Kinnettles.	,,	14	Farmhouse & offices.
Mains of Invereighty	XLIV.	3	Farmhouse & offices.
North Leckaway	XXXVIII.	10	Farmhouse & offices.
North Mains of Kinnettles.	,,	14	Farmhouse & offices.
North Mains of Invereighty	XLIV.	3	Farmhouse & offices.
South Leckaway	XXXVIII.	11	Farmhouse & offices.
School	,,	14	
School	,,	14	
Spittalburn	XLIV.	3	Farmhouse & offices.
Spittal Burn	,,	3	

Name of Place.	No. of Sheet.		Descriptive Remarks.
	6-inch scale.	25·344-inch scale.	
Torwhappie	XXXVIII.	15	Farmhouse & offices.
Wester Ingliston	,,	10	Farmhouse & offices.
West Mains of Kinnettles....	,,	14	Farmhouse & offices.
Wester Foffarty.....	XLIV.	2	Farmhouse & offices.

CAPUTH (DETACHED).

Chapel (site of).....	XLIV.	2	
Easter Foffarty	,,	2	Dwelling houses.
Kirkhill.....	,,	2	Farmhouse & offices.
Mains of Foffarty	,,	2	Farmhouse & offices.
Wester Foffarty..... ..	,,	2	Farmhouse & offices.

14

ORDNANCE SURVEY OF SCOTLAND.

BOOK OF REFERENCE TO THE PLAN

OF THE

PARISH OF KINNOULL,

IN THE

COUNTY OF PERTH,

CONTAINING 3843·788 ACRES.

COLONEL SIR HENRY JAMES, R.E., F.R.S., M.R.I.A., F.G.S., &c.,

SUPERINTENDENT OF THE SURVEY.

LONDON:
PRINTED BY GEORGE E. EYRE AND WILLIAM SPOTTISWOODE,
PRINTERS TO THE QUEEN'S MOST EXCELLENT MAJESTY.
FOR HER MAJESTY'S STATIONERY OFFICE.

1865.

Price One Shilling and Sixpence.

[7142—50—8/65.]

on the
imately
qual to

f each

Book.

are in-

31·4.

t con-
double
to the

Scales

.. W

.. T

.. T

on

vent

.

C.F.
T.C.
C.W.
Def.
T.S.

the

ORDNANCE SURVEY OF SCOTLAND

PARISH OF KINNOULL

and KINNOULL P^H^ *(Det. N°s 1.2.3.)*

PERTHSHIRE

INDEX TO THE SHEETS

Published on the Scale of $\frac{1}{2500}$ *or 25·344 Inches to a Mile.*

Scale of this Index One Inch to a Mile

EXPLANATORY REMARKS.

The scale of the Parish Plans is the 1-2500th of the actual length on the ground, and is equal to 25·344 inches to a mile, which is very approximately equal to one square inch to one acre, the square of 1·0018 inch being equal to one acre.

The length of each sheet is $1\frac{1}{2}$ miles, and the width 1 mile, the area of each sheet is therefore 960 acres.

Each enclosure has a reference number to the area which is given in this Book.

The Braces ($\int$) on the plans are to indicate that the spaces so braced are included under the same reference number.

The Altitudes in feet above the Mean Level of the Sea are written thus—31·4.

The Scale of the Plans of the County is 6 inches to a mile, and each sheet contains the same area as 16 sheets of the Parish Plans. There is therefore a double reference number to each sheet, as VI. 9., the Roman Numerals referring to the County Plans, the Arabic Figures to the Parish Plans.

The following are the characters employed on the Ordnance Plans on the Scales of 1–2500, and 6 inches to a mile :—

County Names	C	Hundreds or Wards	W
Parishes	P	Townships	T
Extra Parochial	E	Division of Townships	T

Antiquities ..... { ROMAN / Druidical or Saxon / Norman or Subsequent

The descriptions of the boundaries are shown by the following initials :—

Centre of Stream	*C.S.*	Centre of Fence	*C.F.*
Centre of Road	*C.R.*	Top of Cop	*T.C.*
Side of Stream or Drain	*S.S.* or *S.D.*	Centre of Wall	*C.W.*
Root of Hedge	*R.H.*	Defaced	*Def.*
Face of Wall	*F.W.*	Track of Stream	*T.S.*

Undefined ..... *Und.*

Where a change occurs in the boundaries, the symbol [o—o] is used to show the part at which the change takes place.

N.B.—To convert Decimal Fractions of an Acre into Roods and Perches, multiply the decimal first by 4 and then by 40, preserving the same number of decimals in the product.

Examples—

	Acres.		Acres.
	633·357		527·013
	4		4
	1·428		·052
	40		40
A. R. P.		A. R. P.	
633 1 17	17·120	527 0 2	2·080

TABLE

FOR CONVERTING DECIMAL PARTS OF AN ACRE INTO ROODS AND PERCHES

Perch.	0 Rood.	1 Rood.	2 Roods.	3 Roods.	Perch.	0Rood.	1 Rood.	2 Roods.	3 Roods.
0	·000	·250	·500	·750	21	·131	·381	·631	·881
1	·006	·256	·506	·756	22	.137	·387	·637	·887
2	·012	·262	·512	·762	23	·144	·394	·644	·894
3	·019	·269	·519	·769	24	·150	·400	·650	·900
4	·025	·275	·525	·775	25	·156	·406	·656	·906
5	·031	·281	·531	·781	26	·162	·412	·662	·912
6	·037	·287	·537	·787	27	·169	·419	·669	·919
7	·044	·294	·544	·794	28	·175	·425	·675	·925
8	·050	·300	·550	·800	29	·181	·431	·681	·931
9	·056	·306	·556	·806	30	·187	·437	·687	·937
10	·062	·312	·562	·812	31	·194	·444	·694	·944
11	·069	·319	·569	·819	32	·200	·450	·700	·950
12	·075	·325	·575	·825	33	·206	·456	·706	·956
13	·081	·331	·581	.831	34	·212	·462	·712	·962
14	·087	·337	·587	·837	35	·219	·469	·719	·969
15	·094	·344	·594	·844	36	·225	·475	·725	·975
16	·100	·350	·600	·850	37	·231	·481	·731	·981
17	·106	·356	·606	·856	38	·237	·487	·737	·987
18	·112	·362	·612	·862	39	·244	·494	·744	·994
19	.119	·369	·619	.869	40	·250	·500	·750	1·000
20	·125	·375	·625	.875					

PARISH OF KINNOULL,

IN THE

COUNTY OF PERTH.

No. on Plan.	Area in Acres.	Remarks.	No. on Plan.	Area in Acres.	Remarks.
				95·388	*Brought forward.*
1	·160	Houses and garden.	27	2·356	Houses, gardens, yards, arable, and road.
2	4·244	Houses and nursery.			
3	1·328	Ornamental ground.			
4	·342	Ornamental ground.	28	9·848	Arable and stream.
5	1·048	Houses, garden, and ornamental ground.	29	10·267	Arable and stream.
			30	8·236	Arable and road.
6	·682	Houses, garden, and ornamental ground.	31	22·267	Arable.
			32	12·948	Arable and road.
7	1·737	Garden.	33	7·966	Arable and stream.
8	6·660	Arable, road, and footpath.	34	·469	House, garden, and waste.
9	·221	Garden.	35	6·864	Arable and footpath.
10	1·276	Trust road.	36	32·641	Arable and stream.
11	2·016	Nursery.	37	16·799	Arable.
12	4·755	Arable.	38	16·635	Arable.
13	2·313	Houses, garden, arable, road, and ornamental ground.	39	18·238	Arable and stream.
			40	26·367	Arable, stream, and rough pasture.
14	9·533	Arable.	41	32·960	Arable and stream.
15	2·368	Houses and gardens.	42	2·729	Wood and stream.
16	1·439	Houses, gardens, yards, and enclosures.	43	9·355	Arable.
			44	1·718	Public road.
			45	5·814	Arable and stream.
17	2·663	Houses, gardens, yards, and enclosures.	46	·197	Private road.
			47	·778	Private road.
			48	3·380	Houses, gardens, yard, arable, and road.
18	1·090	Houses, gardens, ponds, yards, stream, and enclosures.	49	42·054	Arable.
			50	16·963	Arable.
19	1·707	Gardens and stream.	51	10·557	Wood.
20	·565	Gardens and stream.	52	11·334	River Tay (part of).
21	2·692	Arable.	53	3·246	Houses, garden, and ornamental ground.
22	9·796	Arable and stream.			
23	14·374	Arable.	54	·495	House and garden.
24	·584	Private road.	55	1·404	Houses, garden, and ornamental ground.
25	7·038	Arable.			
26	14·757	Arable.	56	3·348	Public road.
	95·388	*Carried forward.*		433·621	*Carried forward.*

No. on Plan.	Area in Acres.	Remarks.
	433·621	*Brought forward.*
57	2·051	Houses, garden, and ornamental ground.
58	1·564	Houses, garden, and ornamental ground.
59	2·221	Houses, gardens, yards, and enclosures.
60	·878	Ornamental ground.
61	6·398	Houses, gardens, yard, and ornamental ground.
62	·833	Gardens.
63	·904	Houses, garden, and ornamental ground.
64	1·500	Houses, garden, and ornamental ground.
65	2·149	Public road.
66	5·340	Houses, garden, and ornamental ground.
67	5·800	Houses, garden, arable, and ornamental ground.
68	·323	Houses and yards.
69	·169	Houses and yards.
70	5·654	Houses and ornamental ground.
71	1·327	Houses, gardens, yards, and enclosures.
72	·575	Island.
73	·763	House and gardens.
74	1·898	Houses, gardens, yards, and enclosures.
75	·896	Houses, gardens, and ornamental ground.
76	·658	Houses, garden, and ornamental ground.
77	·753	Ornamental ground.
78	·674	Arable.
79	1·131	Garden.
80	1·611	Garden.
81	2·123	Houses, gardens, and ornamental ground.
82	2·938	Houses, garden, and ornamental ground.
83	·324	Private road.
84	2·258	Garden.
85	3·799	Public road.
	491·133	*Carried forward.*

No. on Plan.	Area in Acres.	Remarks.
	491·133	*Brought forward.*
86	1·356	Houses, gardens, and ornamental ground.
87	·835	Houses, garden, and ornamental ground.
88	12·509	River Tay (part of).
89	·389	Church and ornamental ground.
90	·154	House, shed, and waste.
91	5·061	Houses, garden, yard, and ornamental ground.
92	1·580	Witchhill Quarry and road.
93	·765	House, garden, and ornamental ground.
94	1·044	Garden. } Perth Nurseries (part of).
95	2·507	Garden.
96	2·992	Garden.
97	2·034	Garden.
98	3·157	Garden.
99	1·186	Houses, gardens, and ornamental ground.
100	·497	Kinnoull Church (ruins of) and graveyard.
101	1·514	Shingle.
101a	·396	Road, footpath, wood, and waste.
102	·541	Houses and garden.
103	1·417	Houses, garden, yard, stream, and ornamental ground.
104	·792	Public road.
105	5·527	Gardens, slope, and stream. } Perth Nurseries (part of).
106	·296	Houses, gardens, and ornamental ground.
107	7·008	Garden and greenhouses.
108	2·573	Rough pasture (Friarton or Monerieff Island, part of).
109	4·247	Willowgate (part of).
110	5·021	House and garden. } Perth Nurseries (part of).
111	5·074	Garden.
	561·605	*Carried forward.*

No. on Plan.	Area in Acres.	Remarks.
	561·605	*Brought forward.*
112	2·164	Wood and road.
113	·224	Houses and ornamental ground.
114	3·948	Houses, garden, and ornamental ground.
115	1·482	Houses, gardens, yards, and enclosures.
116	1·935	Garden.
117	·519	Public road.
118	·497	Houses, garden, and ornamental ground.
119	·959	Houses, garden, and ornamental ground.
120	1·055	Houses, garden, and ornamental ground.
121	1·421	Houses, garden, and ornamental ground.
122	10·771	River Tay (part of).
123	·287	Rocks and waste.
124	2·134	Arable, slope, and rough pasture.
125	·739	Arable.
126	3·533	House, garden, and ornamental ground.
127	1·370	Houses, garden, and ornamental ground.
128	1·529	House and garden.
129	1·101	Garden.
130	1·059	Shed and garden.
131	·449	Public road.
132	1·152	House and garden.
133	·494	Public road.
134	3·744	Houses and garden.
135	3·209	House, garden, and wood.
136	·277	Houses and garden.
137	3·434	Arable.
138	3·662	Arable.
139	2·217	Arable.
140	·446	Wood and road.
141	3·968	Arable.
142	3·823	Arable.
143	8·570	Arable.
144	3·998	Arable, rocks, and stream.
145	12·762	Lunatic Asylum and grounds.
146	1·207	Houses and garden.
	651·744	*Carried forward.*

No. on Plan.	Area in Acres.	Remarks.
	651·744	*Brought forward.*
147	1·831	Garden.
148	3·337	Houses, garden, and ornamental ground.
149	1·909	Garden.
150	2·236	Arable.
151	1·634	Garden (Perth Nurseries, part of).
152	·720	Wood and road.
153	2·957	Arable.
154	4·599	Garden.
155	1·446	Arable.
156	1·571	Houses, garden, and arable.
157	2·633	Arable and road.
158	·916	House, garden, and arable.
159	9·492	Arable.
160	1·557	Arable.
161	1·222	Public road.
162	·598	Houses, garden, and waste.
163	3·658	Arable.
164	45·475	Arable and stream.
165	3·943	Trust road.
166	8·537	Arable.
167	·332	Private road.
168	9·398	Arable.
169	·174	House and garden.
170	35·017	Arable and stream.
171	·699	Quarry and furze.
172	·592	Private road.
173	·219	House and garden.
174	2·550	Muirhall Quarry.
175	17·429	Arable and road.
176	30·553	Arable, road, stream, and furze.
177	·499	Houses, arable, and waste.
178	20·589	Arable.
179	4·249	Wood.
180	37·426	Arable.
181	1·840	Private road.
182	1·103	Houses, garden, yard, and arable.
183	31·964	Arable, furze, footpath, and stream.
184	3·351	Garden. } Perth Nurseries (part of).
185	2·920	Garden. } Perth Nurseries (part of).
186	6·985	Garden. } Perth Nurseries (part of).
	959·904	*Carried forward.*

No. on Plan.	Area in Acres.	Remarks.
	959·904	*Brought forward.*
186a	·251	Houses and garden.
187	8·229	Houses, wood, and ornamental ground.
188	·901	Garden.
189	·601	Arable, wood, and road.
190	5·863	Arable.
191	·246	House, garden, and waste.
192	8·475	Rough pasture, furze, road, and quarry.
193	5·227	Houses, gardens, arable, and road.
194	·406	House, garden, and road.
195	·218	Houses and garden.
196	9·653	Arable and road.
197	4·083	Wood and road.
198	139·758	Wood, &c. (Kinnoull Hill).
199	2·903	Arable.
200	1·451	Arable and road.
201	3·391	Houses, garden, and ornamental ground.
202	1·766	Garden.
203	·339	Wood.
204	3·727	Garden, road, and furze.
205	·074	Houses and waste.
206	4·798	Gardens and furze.
207	3·096	Garden, wood, and rough pasture.
208	2·526	Houses, garden, road, and rough pasture.
209	1·533	House, garden, and road.
210	2·442	Arable.
211	2·494	Wood.
212	1·021	Wood and road.
213	10·292	Arable.
214	1·592	Rough pasture, furze, and road.
215	7·133	Arable and furze.
216	·747	Arable and furze.
217	1·470	Arable.
218	2·954	Arable, road, and furze.
219	37·342	Friarton or Monereiff Island (part of).
	1236·906	*Carried forward.*

No. on Plan.	Area in Acres.	Remarks.
	1236·906	*Brought forward.*
220	17·448	Willowgate (part of).
221	1·112	Arable.
222	4·536	Dundee and Perth Railway.
223	3·458	Houses, garden, and ornamental ground.
224	4·335	Trust road.
225	·491	Private road.
226	·134	Houses, garden, and waste.
227	·146	Houses, road, and waste.
228	·270	Marsh.
229	1·533	Arable.
230	1·628	Garden.
231	3·920	Garden and house.
232	·308	Marsh.
233	6·293	Garden and house.
234	·211	Arable and slope.
235	·526	Arable and marsh.
236	7·846	Arable and garden.
237	·171	House, wood, and waste.
238	23·083	Arable, wood, and furze.
239	·330	House and gardens.
240	·366	Houses, garden, and waste.
241	3·230	Arable, road, and furze.
242	·707	Wood.
243	·462	Houses, garden, yard, and waste.
244	4·555	Arable.
245	1·833	Arable.
245a	·625	Arable and wood.
246	3·945	Wood.
247	6·769	Houses and garden.
248	4·458	Houses and garden.
249	5·479	Garden and slope.
	1347·114	

RECAPITULATION.

1260·711	Land.
24·044	Public roads.
4·536	Railways.
56·309	Tidal water.
1·514	Foreshore (shingle).
1347·114	Area of the Parish of Kinnoull, exclusive of the detached portions.
654·190	Area within the Parliamentary boundary.
·140	Area within the Municipal boundary.

PARISH OF KINNOULL
(Detached, No. 1).

Separated from the main body of the Parish by parts of the Parishes of Kinfauns and Seone.

No. on Plan.	Area in Acres.	Remarks.
1	·246	Wood and stream.
2	25·363	Arable, slope, road, and stream.
3	3·770	Arable, slope, road, and stream.
4	2·302	Wood and stream.
5	·141	Statute labour road.
6	·310	Wood, slope, and stream.
7	·395	Arable and stream.
8	10·104	Arable.
9	·702	Wood and stream.
10	8·324	Arable and stream.
11	·504	Wood and stream.
12	1·561	Statute labour road.
13	·719	House, garden, ornamental ground, wood, road, and stream.
14	11·083	Arable and footpath.
15	20·077	Ornamental ground, gravel pit, mill-dam, and streams.
16	·553	Statute labour road.
17	1·039	Wood and stream.
	87·193	*Carried forward.*
	87·193	*Brought forward.*
18	·471	Wood and stream.
19	·411	Wood and stream.
20	·170	Wood.
21	·342	Wood.
22	4·313	Arable and road.
23	·693	Wood and road.
24	3·003	Houses, garden, ornamental ground, yard, waste, roads, and arable.
25	·942	Wood and slope.
26	12·133	Arable and footpath.
27	19·526	Arable and footpath.
28	·997	Garden.
29	3·328	Arable, wood, road, and pond.
30	·419	Wood.
31	6·599	Arable.
32	·697	Wood and road.
33	2·506	Arable and road.
34	·283	House, garden, and road.
35	2·726	Arable.
36	·702	Wood.
37	·664	Road.
38	1·725	Arable.
39	1·134	Wood and road.
40	·302	Houses, garden, yard, and road.
41	7·043	Arable and road.
42	·567	Wood.
43	6·948	Arable.
44	6·642	Arable.
45	9·136	Wood, slope, roads, and streams.
46	8·849	Arable.
47	1·090	Wood.
48	8·755	Arable.
49	6·707	Arable and roads.
50	9·283	Arable.
51	·913	Wood.
52	6·134	Arable.
53	·470	Wood.
54	2·788	Arable.
55	·541	Wood.
56	1·516	Wood.
57	2·670	Statute labour road and pond.
58	8·808	Arable.
	240·139	*Carried forward.*

No. on Plan.	Area in Acres.	Remarks.
	240·139	*Brought forward.*
59	·951	Wood.
60	8·733	Arable.
61	8·295	Arable.
62	·942	Wood.
63	8·593	Arable and road.
64	·980	House, garden, arable, and road.
65	·942	Statute labour road.
66	1·949	Wood and stream.
67	·256	Wood.
68	9·065	Arable.
69	2·432	Furze.
70	7·910	Arable.
71	303	Wood.
72	·546	Houses, garden, yard, and waste.
73	7·472	Arable and road.
74	·385	Quarry and furze.
75	97·705	Wood, road, and stream.
76	·213	Wood.
77	·973	Wood.
78	·290	Arable.
79	25·978	Arable and furze.
80	138·107	Rough pasture, furze, road, and streams.
81	28·482	Rough pasture, furze, road, and streams.
82	4·744	Rough pasture, furze, roads, and stream.
83	·357	Road.
84	·539	House, gardens, road, yard, and waste.
85	13·185	Arable.
86	17·300	Arable, stream, and road.
87	21·547	Arable, road, and furze.
88	11·651	Arable.
89	2·204	Cart road and stream.
90	·704	Houses, gardens, arable, yard, and waste.
91	26·000	Arable and footpath.
92	·977	Private road.
93	28·536	Arable, furze, and stream.
94	·698	Furze.
95	1·168	Furze and arable.
	721·251	*Carried forward.*

No. on Plan.	Area in Acres.	Remarks.
	721·251	*Brought forward.*
96	·817	Road.
97	33·808	Arable and footpath.
98	·647	Furze and stream.
99	11·240	Arable.
100	1·683	Arable and stream.
101	8·572	Arable.
102	4·798	Arable.
103	1·968	Arable.
104	·249	House, garden, yard, and waste.
105	·163	Private road.
106	4·570	Arable.
107	·071	House, garden, yard, and waste.
108	10·294	Arable and stream.
109	·536	Private road and stream.
110	·619	Houses, garden, pond, yard, and waste.
111	·308	Houses, garden, road, yard, and waste.
112	19·314	Arable.
113	47·437	Arable, roads, furze, slope, and pond.
114	·096	House, garden, and road.
115	2·450	Furze and arable.
116	5·035	Arable, road, and slope.
117	2·008	Houses, garden, road, furze, yard, and waste.
118	1·374	Furze and road.
119	3·481	Arable and furze.
120	·677	Houses, gardens, road, furze, yard, and waste.
121	1·108	Arable and gravel pit.
122	·252	Private road.
123	1·208	Private road.
124	44·193	Arable.
125	·919	Houses, garden, arable, yard, and waste.
126	34·299	Wood and road.
127	5·363	Arable and slope.
128	1·306	Furze, arable, and stream.
129	·310	Arable.
	972·424	*Carried forward.*

No. on Plan.	Area in Acres.	Remarks.
	972·424	*Brought forward.*
130	2·834	Wood, footpath, and stream.
131	·776	Arable.
132	1·952	Wood.
133	15·791	Arable, wood, and furze.
134	13·552	Arable, furze, and footpath.
135	·343	Private road.
136	·507	Wood and slope.
137	19·489	Arable, rough pasture, slope, and road.
138	·165	Houses and arable.
139	·522	House, gardens, road, yard, and waste.
140	4·161	Orchard.
141	1·634	Houses and ornamental ground.
142	·405	Furze.
143	·321	Arable and stream.
144	1·613	Wood, stream, and footpath.
145	1·141	Turnpike road and stream.
146	·692	Wood and stream.
147	·492	Arable and stream.
148	·094	House, yard, and road.
149	·527	Wood and stream.
150	2·977	Houses, garden, ornamental ground, arable, road, slope, yard, and waste.
151	8·168	Arable and stream.
152	1·750	Private road.
153	2·339	Rough pasture, road, and stream.
154	4·053	Arable, stream, and road.
155	28·260	Arable and shed.
156	·875	Private road.
157	·601	Wood.
158	8·081	Arable.
159	17·068	Arable and footpath.
160	1·439	Wood and furze.
161	7·741	Arable.
162	1·394	Houses, garden, arable, road, yard, and waste.
163	1·279	Furze.
	1125·460	*Carried forward.*

No. on Plan.	Area in Acres.	Remarks.
	1125·460	*Brought forward.*
164	9·889	Arable and footpath.
165	·249	House, garden, and footpath.
166	2·393	Houses, garden, arable, wood, road, yard, and waste.
167	2·730	Arable and furze.
168	6·411	Arable.
169	2·624	Statute labour road.
170	·432	Wood.
171	·256	Private road.
172	6·204	Arable.
173	9·678	Arable and furze.
174	·478	Wood.
175	·280	Wood.
176	20·337	Arable and furze.
177	22·233	Arable, furze, quarry, slope, and stream.
178	·382	Arable, slope, and stream.
179	12·510	Wood, footpaths, and stream.
180	·231	Garden.
181	·488	Arable.
182	1·708	Arable.
183	3·755	Arable, furze, and stream.
184	·581	Private road.
185	·167	House, garden, and stream.
186	4·781	Arable and stream.
	1234·257	

RECAPITULATION.

1224·625	Land.
9·632	Public roads.
1234·257	Area of the Parish of Kinnoull (Detached, No. 1).

PARISH OF KINNOULL
(Detached, No. 2).

Separated from the main body of the Parish by the Parish of Kinfauns.

No. on Plan.	Area in Acres.	Remarks.
1	·371	Wood.
2	7·230	Wood.
3	7·870	Arable.
4	·590	House, garden, and road.
5	7·599	Arable.
6	31·945	Arable and road.
7	16·528	Arable and road.
8	3·251	Houses, arable, rough pasture, and slopes.
9	1·977	Houses, garden, yards, road, and arable.
10	116·426	Arable and rocks.
11	6·148	Wood.
12	16·732	Arable and pond.
13	4·396	Wood and road.
14	7·146	Wood and road.
15	3·697	Houses, garden, and wood.
16	3·761	Wood.
17	17·868	Arable.
18	6·192	Trust road.
19	15·201	Arable and road.
20	·840	House and wood.
21	3·694	Wood and road.
22	4·297	Arable and road.
23	·320	Wood.
24	·432	Wood.
25	22·398	Arable.
26	24·195	Arable.
27	1·260	Houses, arable, slope, and road.
28	34·355	Arable and roads.
29	·520	Wood.
30	1·820	Wood and pond.
31	3·179	Arable, slope, and stream.
32	·055	Wood.
33	243	Trust road.
34	·143	Wood and slope.
35	·346	Wood.
36	14·474	Arable.
37	6·702	Arable and stream.
38	·341	Marsh.
	394·542	*Carried forward.*

No. on Plan.	Area in Acres.	Remarks.
	394·542	*Brought forward.*
39	15·040	Shingle and marsh (foreshore).
40	38·614	Arable.
41	·584	Trust road.
42	8·514	Arable.
43	7·802	Dundee and Perth Railway.
44	27·273	Houses, arable, road, and rough pasture.
45	5·092	House, garden, and orchard.
46	3·338	Arable.
47	·311	Wood.
48	1·395	House, arable, and road.
49	·756	Trust road.
50	1·333	Houses, yard, and arable.
51	3·570	Houses, garden, and arable.
52	·257	Houses, garden, and road.
53	·861	Road, arable, and rough pasture.
54	93·269	River Tay (part of).
55	·977	House and garden.
56	15·251	Arable, road, and stream.
57	1·578	Private road.
58	5·432	Arable and road.
59	12·892	Arable.
60	·158	Marsh.
61	8·064	Arable
62	·574	Houses, yard, garden, and waste.
63	47·267	Arable, footpath, and stream.
64	·501	Rough pasture.
65	2·134	Arable and stream.
66	4·771	Arable and stream.
67	75·111	Arable, road, and slope.
68	31·453	Houses, marsh, and shingle (foreshore).
	808·714	

RECAPITULATION.

653·375	Land.
7·775	Public roads.
7·802	Railways.
46·493	Foreshore.
93·269	Tidal water.
808·714	Area of the Parish of Kinnoull (Detached, No. 2).

PARISH OF KINNOULL
(Detached, No. 3).
Locally situated in the Parish of St. Martin.

No. on Plan.	Area in Acres.	Remarks.
1	6·008	Arable.
2	·198	House, garden, &c.
3	9·774	Arable, wood, &c.
4	·081	Arable.
5	2·757	Arable.
6	4·146	Arable.
7	·991	Arable.
8	·628	House, garden, and arable.
9	·410	Road.
10	·088	House and garden.
11	1·606	Arable.
12	·219	House and garden.
13	·129	House and garden.
14	·250	House and garden.
15	1·120	Arable.
16	·202	Arable.
17	·218	House and garden.
18	1·361	Arable.
19	·092	Road.
20	·120	House and garden.
21	1·469	Arable.
22	8·220	Arable.
23	27·386	Arable.
24	3·482	Houses, gardens, yards, and arable.
25	·905	Statute labour road.
26	·587	Houses, gardens, and yards.
	72·447	*Carried forward.*
	72·447	*Brought forward.*
27	3·203	Houses, gardens, yards, and arable.
28	·789	Road.
29	3·617	Arable.
30	·427	Houses, gardens, and yards.
31	1·603	Arable.
32	6·911	Arable.
33	·397	Arable.
34	·482	Arable.
35	·944	Arable.
36	4·081	Houses, gardens, yards, and arable.
37	1·154	Arable.
38	·351	House, garden, &c.
39	·225	Road.
40	1·635	Arable.
41	4·443	Turnpike road.
42	·389	Houses, gardens, &c.
43	2·345	Arable.
44	·276	House and garden.
45	·944	Arable.
46	·754	Statute labour road.
47	·466	Arable.
48	·470	Arable.
49	1·466	Arable.
50	·260	House, garden, &c.
51	·294	House, garden, &c.
52	·680	Arable.
53	12·607	Arable.
54	27·290	Arable and footpath.
55	·421	Houses, garden, &c.
56	1·217	Arable.
57	·783	Private road.
58	·566	House, garden, and yard.
59	1·059	Private road.
60	9·531	Arable.
61	12·922	Arable and rough pasture.
62	12·541	Arable.
63	36·818	Arable.
64	·040	Arable.
65	·107	House and garden.
66	7·098	Arable.
67	179·651	Arable.
68	1·072	Houses, garden, and arable.
	414·776	*Carried forward.*

No. on Plan.	Area in Acres.	Remarks.
	414·776	*Brought forward.*
69	·964	Houses, yard, arable, and roads.
70	1·458	House, garden, and orchard.
71	19·802	Arable and road.
72	·065	Arable.
73	16·357	Arable.
74	·281	Arable.
	453·703	

RECAPITULATION.

Area in Acres.	Remarks.
447·601	Land.
6·102	Public roads.
453·703	Area of the Parish of Kinnoull (Detached, No. 3).

RECAPITULATION FOR THE PARISH.

3586·312	Land.
47·553	Public roads.
12·338	Railways.
149·578	Tidal water.
48·007	Foreshore.
3843·788	Total area of the Parish of Kinnoull, in the County of Perth.

INDEX TO PLACES

IN THE

PARISH OF KINNOULL (Detached, No. 1).

COUNTY OF PERTH.

Name of Place.	No. of Sheet.		Descriptive Remarks.
	6-inch scale.	25·344-inch scale.	
Annaty Burn - -	LXXXVI.	14	
Bonhard Burn - - -	,,	14 & 15	
Broompark - - -	XCVIII.	4	A row of cottages.
Balthayock Law - -	,,	7	
Balthayock Castle (remains of)	,,	,,	
Balthayock House - -	,,	,,	
Barndub - - -	,,	,,	A small cottage.
Balthayock Den - -	,,	8	
Balthayock Burn - -	,,	3, 4, & 8	
Croftanrigh - - -	LXXXVI.	15	A small farm steading.
Craigend - - -	XCVIII.	8	A cottage.
Hollowdub - - -	,,	7	A small farm steading.
Hail Pool - - -	,,	8	
Knowhead - - -	,,	7	A farm steading.
Lynedoch Obelisk - -	,,	3	
Murrayshall - - -	LXXXVI.	15	A mansion.
Murrayshall Den - -	,,	14 & 15	
Murrayshall Burn - -	,,	14 & 15	
Maidenwells - -	,,	15	A row of cottages.
Murrayshall Hill - -	XCVIII.	3	
New Mains - -	,,	7	A farm steading.
Old Mains - - -	,,	8	A farm steading.
Parkside - - -	LXXXVI.	15	A farm steading.
Standing Stone - -	,,	,,	
Sweetwards - -	XCVIII.	3	A row of cottages.
Sitmelane - - -	,,	8	Cothouses.
Twomile House - -	,,	3	A farm steading.
Westhill - - -	,,	7	Several cothouses.
Westhill Wood - -	,,	,,	
Westwood Cottage - -	,,	,,	

PARISH OF KINNOULL (Detached, No. 2).

Cairnie Pow - - -	XCVIII.	12 & 16	A stream.
Carse of Gowrie - -	,,	11, 12, & 16	
Dundee and Perth Railway -	,,	11, 12, & 16	
Ford Lodge (Fishing) -	,,	16	
Glove Lodge (Fishing) -	,,	,,	
Hurlcairn Lodge (Fishing) -	,,	,,	
Hen Lodge (Fishing) -	,,	,,	
Inchyra House - -	,,	12	
Inchyra : - - -	,,	16	A small village.
Inchyra Farm - -	,,	,,	

Name of Place.	No. of Sheet.		Remarks.
	6-inch scale.	25·344-inch scale.	
Ladyhole Lodge (Fishing) -	XCVIII.	12	
Middlepow Lodge (Fishing) -	,,	16	
Priorland - - -	,,	,,	A farm steading.
Ribny Lodge (Fishing) -	,,	11	
River Tay - -	,,	11, 12, & 16	
Tofthill - - -	,,	12	A farm steading.
Venture Lodge (Fishing) -	,,	,,	
Witch Knowe - -	,,	,,	A tumulus.
Whiterigs Lodge (Fishing) -	,,	16	
PARISH OF KINNOULL (Detached, No. 3).			
Balbeggie - - -	LXXXVI.	7	A village.
Balgray Burn - -	,,	,,	
Balbeggie Cottage - -	,,	,,	
Bush - - -	,,	11	A farm steading.
Manse - - - -	,,	7	
Middleton - -	,,	11	A farm steading.
Townhead - - -	,,	7	A farm steading.
U. P. Church - - -	,,	,,	
Woodside Cottage - -	,,	,,	

LONDON:
Printed by George E. Eyre and William Spottiswoode,
Printers to the Queen's most Excellent Majesty.
For Her Majesty's Stationery Office.

ORDNANCE SURVEY OF SCOTLAND.

BOOK OF REFERENCE TO THE PLAN

OF THE

PARISH OF KINTAIL

CONTAINING 78993·130 ACRES;

AND THE

PARISH OF GLENSHIEL,

CONTAINING 58521·055 ACRES,

IN THE COUNTY OF ROSS.

MAJOR-GENERAL JOHN CAMERON, C.B., R.E., F.R.S.,
DIRECTOR-GENERAL OF THE ORDNANCE SURVEY.

LONDON:
PRINTED BY GEORGE E. EYRE AND WILLIAM SPOTTISWOODE,
PRINTERS TO THE QUEEN'S MOST EXCELLENT MAJESTY.
FOR HER MAJESTY'S STATIONERY OFFICE.

1876.

Price One Shilling.

[7412.—50.—9/76.]

length on the
ins to an inch,
e, the square of

e area of each

in this Book.
o braced are in-

n thus—31·4.
each sheet con-
erefore a double
eferring to the

les by six miles

s on the Scales

..... W
..... T
..... T,

or Saxon

or Subsequent

nitials :—

..... C.F.
..... T.C.
..... C.W.
..... Def.
..... T.S.

d to show the

ORDNANCE SURVEY OF SCOTLAND

PARISHES OF KINTAIL & GLENSHIEL

ROSS-SHIRE

INDEX TO THE SHEETS

Published on the Scale of $\frac{1}{2500}$ or 25·344 Inches to a Mile

EXPLANATORY REMARKS.

The scale of the Parish Plans is the 1-2500th of the actual length on the ground, and is equal to 25·344 inches to a mile, or 3·157 chains to an inch, which is very approximately equal to one square inch to one acre, the square of 1·0018 inch being equal to one acre.

The length of each sheet is $1\frac{1}{2}$ miles, and the width 1 mile, the area of each sheet is therefore 960 acres.

Each enclosure has a reference number to the area which is given in this Book.

The Braces ($\int$) on the plans are to indicate that the spaces so braced are included under the same reference number.

The Altitudes in feet above the Mean Level of the Sea are written thus—31·4.

The Scale of the Plans of the County is 6 inches to a mile, and each sheet contains the same area as 16 sheets of the Parish Plans. There is therefore a double reference number to each sheet, as VI. 9., the Roman Numerals referring to the County Plans, the Arabic Figures to the Parish Plans.

The dimensions of the sheets on the Six-inch scale being four miles by six miles the area is twenty-four square miles, equal to 15,360 acres.

The following are the characters employed on the Ordnance Plans on the Scales of 1-2500, and 6 inches to a mile :—

County Names	C	Hundreds or Wards	W
Parishes	P	Townships	T
Extra Parochial	E	Division of Townships	T

Antiquities ..... ROMAN / Druidical or Saxon / Norman or Subsequent

The descriptions of the boundaries are shown by the following initials :—

Centre of Stream	*C.S.*	Centre of Fence	*C.F.*
Centre of Road	*C.R.*	Top of Cop	*T.C.*
Side of Stream or Drain	*S.S.* or *S.D.*	Centre of Wall	*C.W.*
Root of Hedge	*R.H.*	Defaced	*Def.*
Face of Wall	*F.W.*	Track of Stream	*T.S.*

Undefined ..... *Und.*

Where a change occurs in the boundaries, the symbol [o—o] is used to show the part at which the change takes place.

N.B.—To convert Decimal Fractions of an Acre into Roods and Perches, multiply the decimal first by 4 and then by 40, preserving the same number of decimals in the product.

Examples—

			Acres.				Acres.
			633·357				527·013
			4				4
			1·428				·052
			40				40
A.	R.	P.	17·120	A.	R.	P.	2·080
633	1	17		527	0	2	

TABLE

FOR CONVERTING DECIMAL PARTS OF AN ACRE INTO ROODS AND PERCHES.

Perch.	0 Rood.	1 Rood.	2 Roods.	3 Roods.	Perch.	0 Rood.	1 Rood.	2 Roods.	3 Roods.
0	·000	·250	·500	·750	21	·131	·381	·631	·881
1	·006	·256	·506	·756	22	.137	·387	·637	·887
2	·012	·262	·512	·762	23	·144	·394	·644	·894
3	·019	·269	·519	·769	24	·150	·400	·650	·900
4	·025	·275	·525	·775	25	·156	·406	·656	·906
5	·031	·281	·531	·781	26	·162	·412	·662	·912
6	·037	·287	·537	·787	27	·169	·419	·669	·919
7	·044	·294	·544	·794	28	·175	·425	·675	·925
8	·050	·300	·550	·800	29	·181	·431	·681	·931
9	·056	·306	·556	·806	30	·187	·437	·687	·937
10	·062	·312	·562	·812	31	·194	·444	·694	·944
11	·069	·319	·569	·819	32	·200	·450	·700	·950
12	·075	·325	·575	·825	33	·209	·456	·706	·956
13	·081	·331	·581	.831	34	·212	·462	·712	·962
14	·087	·337	·587	·837	35	·216	·469	·719	·969
15	·094	·344	·594	·844	36	·225	·475	·725	·975
16	·100	·350	·600	·850	37	·231	·481	·731	·981
17	·106	·356	·606	·856	38	·237	·487	·737	·987
18	·112	·362	·612	·862	39	·244	·494	·744	·994
19	.119	·369	·619	·869	40	·250	·500	·750	1·000
20	·125	·375	·625	·875					

PARISH OF KINTAIL,

IN THE

COUNTY OF ROSS.

No. on Plan.	Area in Acres.	Remarks.
1	2·167	Pasture and rough pasture, &c.
2	55·400	Tidal water, (Rivers Ling and Elchaig, parts of).
3	2·157	Rough pasture.
4	·420	Rough pasture.
5	27·351	Rough pasture.
6	·486	Arable.
7	·789	Arable, house, &c.
8	1·649	Heathy pasture and bushes.
9	54·317	Wood and heathy pasture.
10	·369	Pond.
11	1·747	Pasture, shingle, &c.
12	·486	Houses, gardens, &c.
13	3·641	Arable, houses, &c.
14	2·278	Arable, rough pasture, &c.
15	·339	Arable.
16	·641	Arable.
17	·186	Houses, garden, &c.
18	1·290	Arable.
19	4·875	Arable, house, &c.
20	·513	Arable.
21	4·044	Shingle, rough pasture, &c.
22	3·782	Houses, arable, gardens, &c.
23	·181	Arable.
24	·427	Arable, &c.
25	2·389	Road.
26	·178	Arable.
27	1·954	Rough pasture and house.
28	2·343	Arable and house.
29	1·288	Arable, stream, &c.
30	1·859	Arable, houses, &c.
31	·130	Houses, pasture, &c.
32	6·135	Arable, rough pasture, &c.
33	·570	Arable, houses, &c.
34	1·060	Arable, rough pasture, and trees.
35	·200	Houses, pasture, &c.
36	1·952	Rough pasture, pasture, &c.
37	·080	Houses, garden, &c.
38	11·498	Arable, houses, &c.
39	2·185	Houses, arable, &c.
40	·801	Pasture, houses, &c.
41	·706	Tidal water (River Glennan, part of).
42	·706	Houses, pasture, &c.
43	13·393	Arable.
44	·514	House, arable, garden, &c.
45	5·250	Arable, rough pasture, &c.
46	15·710	Pasture, ruin, &c.
47	1·537	River Glennan (part of).
48	1·526	Rough pasture and house.
49	·295	Pasture, houses, garden, &c.
50	·117	Gardens.
51	3·399	Houses, arable, &c.
52	2·939	Rough pasture and arable.
53	·687	Arable.
54	1·272	Arable.
55	2·456	Arable.
56	·101	House, pasture, &c.
57	1·730	Arable.
58	4·235	Arable, rough pasture, &c.

No. on Plan.	Area in Acres.	Remarks.
59	·578	Gardens, rough pasture, &c.
60	2·029	Houses, gardens, &c.
61	1·016	Arable.
62	3·463	Arable and stream.
63	·071	Arable.
64	·663	Arable, pasture, &c.
65	2·760	Arable, rough pasture, &c.
66	·612	Arable and rough pasture.
67	·092	Houses, stackyard, &c.
68	2·100	Arable, pasture, &c.
69	·761	Arable and pasture.
70	·883	Pasture and arable.
71	·414	Pasture.
72	·402	Pasture.
73	·464	Pasture.
74	·390	Pasture.
75	·370	Pasture and arable.
76	1·228	Arable and pasture.
77	·821	Arable and pasture.
78	·617	Rough pasture.
79	4·085	Houses, rough pasture, &c.
80	3·123	Arable, rough pasture, &c.
81	3·065	Arable, pasture, &c.
82	1·637	Arable, rough pasture, &c.
	292·374	

RECAPITULATION.

231·973	Land.
2·389	Roads.
1·906	Water.
56·106	Tidal water.
292·374	Area of the numbered portion of the Parish.

No. on Plan.	Area in Acres.	Remarks.
		UNNUMBERED.—Principally on 6-inch scale.
	77206·706	Moorland, &c.
	237·866	Foreshore.
	18·930	Loch Cruoshie (part of).
	2·510	Lochan Gobhlach (part of).
	39·351	River Ling (part of).
	5·810	Lochan Annie.
	8·590	Loch na Maoile Buidhe.
	46·390	Loch Muirichinn.
	10·790	Amhainn Sithidh (part of).
	241·480	Loch Lungard.
	20·550	Loch Frìth an Acha'.
	12·540	Lochan na Cloiche.
	11·090	Amhainn Lochan na Cloiche.
	23·770	Loch Tuill Bhearnach.
	306·230	Loch Mullardoch (part of).
	10·680	Loch Beinn a' Mheadhoin.
	8·140	Loch nan Sìthein.
	72·090	Loch nan Eùn.
	8·760	Loch an t-Sabhail.
	45·100	River Elchaig (part of).
	15·580	Loch nan Ealachan.
	82·140	Loch na Leitreach.
	6·780	Loch Lòn Mhurchaidh.
	7·890	Loch Thuill Easaich.
	12·120	Loch an Fhraoichchoire.
	38·790	Coire Lochan.
	5·220	River Croe (part of).
	1·900	Tidal water (River Croe, part of).
	25·580	Loch Gaor Saic.
	86·010	Loch a' Bhealaich.
	80·977	Water.
	·045	Rocks (Sgeir Dhubh).
	·351	Foreshore of Sgeir Dhubh.
	78700·756	Area of the unnumbered portion of the Parish.
	292·374	Area numbered.
	78993·130	Total area of the Parish.

RECAPITULATION FOR THE PARISH.

Area in Acres.	
77438·724	Land.
2·389	Roads.
1255·794	Water.
58·006	Tidal water.
238·217	Foreshore.
78993·130	Total area of the Parish of Kintail, in the County of Ross.

INDEX TO PLACES

IN THE

PARISH OF KINTAIL.

COUNTY OF ROSS.

Name of Place.	No. of Sheet.		Name of Place.	No. of Sheet.	
	6-inch scale.	25·344 in. scale.		6-inch scale.	25·344 in. scale.
Bundalloch -	CXXIV.	5	Loch Long -	CXXIII. CXVIII.	8, 12 13, 14
Castle Donnan (in Ruins) -	CXXIII.	12	Loanellan - -	CXXIII.	12
Carndu - -	,,	8	River Ling -	CXVIII.	13, 14
			River Elchaig -	,,	,,
Dornie - -	,,	8, 12	River Glennan -	CXXIV.	5

PARISH OF GLENSHIEL,

IN THE

COUNTY OF ROSS.

Area in Acres.	Remarks.
UNNUMBERED.—Principally on 6-inch scale.	
57286·934	Moorland, &c.
386·613	Foreshore.
24·540	River Croe (part of).
2·450	Tidal water (River Croe, part of).
66·040	River Shiel (part of).
6·670	Tidal water (River Shiel, part of).
23·990	Loch Shiel.
42·270	River Clunie.
12·720	Loch a' Mhaoil Dhìsnich.
24·890	Loch Beag.
392·240	Loch Clunie (part of).
79·020	Loch Loyne (part of).
16·750	River Loyne (part of).
44·700	Water.
32·863	Heathy Pasture (Glas Eilean).
78·365	Foreshore of Glas Eilean.
58521·055	

RECAPITULATION.

57319·797	Land.
727·160	Water.
9·120	Tidal water.
464·978	Foreshore.
58521·055	Total area of the Parish of Glenshiel, in the County of Ross.

LONDON:
Printed by George E. Eyre and William Spottiswoode,
Printers to the Queen's most Excellent Majesty.
For Her Majesty's Stationery Office.

16.

ORDNANCE SURVEY OF SCOTLAND.

BOOK OF REFERENCE TO THE PLAN

OF THE

PARISH OF KINTORE,

IN THE

COUNTY OF ABERDEEN,

CONTAINING 9187·157 ACRES.

COLONEL SIR HENRY JAMES, R.E., F.R.S., M.R.I.A., F.G.S., &c.

SUPERINTENDENT OF THE SURVEY.

LONDON:
PRINTED BY GEORGE E. EYRE AND WILLIAM SPOTTISWOODE,
PRINTERS TO THE QUEEN'S MOST EXCELLENT MAJESTY.
FOR HER MAJESTY'S STATIONERY OFFICE.

1866.

Price Two Shillings and Sixpence.

[7142—50—12/66.]

n the
nately
ıal to

each

ook.

re in

1·4.

; con-
louble
o the

Scales

.. W

.. T

.. T

on

quent

..C.F.
.T.C.
C.W.
..Def.
.T.S.

w the

ORDNANCE SURVEY OF SCOTLAND

PARISH OF KINTORE

ABERDEENSHIRE

INDEX TO THE SHEETS

Published on the Scale of $\frac{1}{2500}$ or 25·344 Inches to a Mile.

Scale of this Index One Inch to a Mile.

EXPLANATORY REMARKS.

The scale of the Parish Plans is the 1-2500th of the actual length on the ground, and is equal to 25·344 inches to a mile, which is very approximately equal to one square inch to one acre, the square of 1·0018 inch being equal to one acre.

The length of each sheet is $1\frac{1}{2}$ miles, and the width 1 mile, the area of each sheet is therefore 960 acres.

Each enclosure has a reference number to the area which is given in this Book.

The Braces ($\int$) on the plans are to indicate that the spaces so braced are included under the same reference number.

The Altitudes in feet above the Mean Level of the Sea are written thus—31·4.

The Scale of the Plans of the County is 6 inches to a mile, and each sheet contains the same area as 16 sheets of the Parish Plans. There is therefore a double reference number to each sheet, as VI. 9., the Roman Numerals referring to the County Plans, the Arabic Figures to the Parish Plans.

The following are the characters employed on the Ordnance Plans on the Scales of 1–2500, and 6 inches to a mile :—

County Names	C	Hundreds or Wards	W
Parishes	P	Townships	T
Extra Parochial	E	Division of Townships	T

Antiquities ..... ROMAN / Druidical or Saxon / Norman or Subsequent

The descriptions of the boundaries are shown by the following initials :—

Centre of Stream	*C.S.*	Centre of Fence	*C.F.*
Centre of Road	*C.R.*	Top of Cop	*T.C.*
Side of Stream or Drain	*S.S.* or *S.D.*	Centre of Wall	*C.W.*
Root of Hedge	*R.H.*	Defaced	*Def.*
Face of Wall	*F.W.*	Track of Stream	*T.S.*

Undefined ..... *Und.*

Where a change occurs in the boundaries, the symbol [o—o] is used to show the part at which the change takes place.

N.B.—To convert Decimal Fractions of an Acre into Roods and Perches, multiply the decimal first by 4 and then by 40, preserving the same number of decimals in the product.

Examples—

	Acres.		Acres.
	633·357		527·013
	4		4
	1·428		·052
	40		40
A. R. P.	17·120	A. R. P.	2·080
633 1 17		527 0 2	

TABLE

FOR CONVERTING DECIMAL PARTS OF AN ACRE INTO ROODS AND PERCHES.

Perch.	0 Rood.	1 Rood.	2 Roods.	3 Roods.	Perch.	0 Rood.	1 Rood.	2 Roods.	3 Roods.
0	·000	·250	·500	·750	21	·131	·381	·631	·881
1	·006	·256	·506	·756	22	.137	·387	·637	·887
2	·012	·262	·512	·762	23	·144	·394	·644	·894
3	·019	·269	·519	·769	24	·150	·400	·650	·900
4	·025	·275	·525	·775	25	·156	·406	·656	·906
5	·031	·281	·531	·781	26	·162	·412	·662	·912
6	·037	·287	·537	·787	27	·169	·419	·669	·919
7	·044	·294	·544	·794	28	·175	·425	·675	·925
8	·050	·300	·550	·800	29	·181	·431	·681	·931
9	·056	·306	·556	·806	30	·187	·437	·687	·937
10	·062	·312	·562	·812	31	·194	·444	·694	·944
11	·069	·319	·569	·819	32	·200	·450	·700	·950
12	·075	·325	·575	·825	33	·206	·456	·706	·956
13	·081	·331	·581	·831	34	·212	·462	·712	·962
14	·087	·337	·587	·837	35	·219	·469	·719	·969
15	·094	·344	·594	·844	36	·225	·475	·725	·975
16	·100	·350	·600	·850	37	·231	·481	·731	·981
17	·106	·356	·606	·856	38	·237	·487	·737	·987
18	·112	·362	·612	·862	39	·244	·494	·744	·994
19	.119	·369	·619	·869	40	·250	·500	·750	1·000
20	·125	·375	·625	·875					

PARISH OF KINTORE,

IN THE

COUNTY OF ABERDEEN.

No. on Plan.	Area in Acres.	Remarks.	No. on Plan.	Area in Acres.	Remarks.
1	·043	Arable (island).	37	·095	Wood.
2	6·484	Arable, &c.	38	·421	Wood.
3	3·002	Wood.	39	·419	Rough pasture.
4	·409	Houses, yard, garden, &c.	40	7·165	Heathy pasture.
			41	5·633	Wood.
5	·163	Road.	42	30·225	Heathy pasture and broom.
6	·271	Wood.			
7	·801	Wood.	43	5·455	Arable.
8	16·728	Arable, &c.	44	5·914	Arable.
9	1·087	Arable.	45	13·936	Arable.
10	1·028	Arable.	46	7·471	Broom and rough pasture.
11	·921	Wood.			
12	·818	Houses and yard.	47	25·634	Wood.
13	·843	Houses, yards, gardens, &c.	48	·322	Wood.
			49	16·008	Arable.
14	4·793	Arable, road, &c.	50	16·510	Wood.
15	1·616	Arable, &c.	51	3·050	Wood.
16	·033	Pasture.	52	·225	House and garden.
17	1·572	Arable.	53	·164	Pond.
18	3·272	Arable, &c.	54	13·764	Arable, &c.
19	·299	House, garden, &c.	55	·297	Wood.
20	1·339	Houses, yard, garden, and rough pasture.	56	9·421	Arable.
			57	·187	Pond.
21	3·706	Wood, rough pasture, &c.	58	·153	Wood.
			59	2·053	Arable.
22	8·715	Arable.	60	2·028	Wood.
23	15·330	Arable, &c.	61	1·113	Houses, yards, gardens, &c.
24	6·945	Wood.			
25	3·787	Public road.	62	·660	Road, &c.
26	17·560	Heathy pasture.	63	10·754	Arable.
27	3·660	Arable.	64	2·152	Houses, yard, garden, pond, &c.
28	11·641	Arable and rough pasture.			
			65	8·195	Arable.
29	·589	Wood.	66	·073	Wood.
30	10·314	Arable.	67	·232	Wood.
31	2·658	Wood.	68	·223	Wood.
32	11·106	Arable.	69	7·544	Arable, rough pasture, quarry, and road.
33	12·305	Arable.			
34	9·122	Heathy pasture and gravel pit.	70	8·740	Arable.
			71	45·263	Wood and road.
35	6·649	Trust road.	72	·375	Arable.
36	23·324	Wood.	73	1·755	Arable and house.

No. on Plan.	Area in Acres.	Remarks.	No. on Plan.	Area in Acres.	Remarks.
74	3·729	Arable and wood.	118	20·483	Arable, rough pasture, gravel pits, road, &c.
75	13·442	Arable.			
76	15·009	Arable.			
77	13·266	Arable.	119	·449	Road.
78	15·427	Arable.	120	1·150	Arable.
79	9·146	Arable.	121	1·450	Houses, yard, garden, wood, and arable.
80	9·175	Arable.			
81	7·622	Arable.	122	1·014	Arable.
82	1·488	Private road.	123	3·955	Arable.
83	9·745	Arable.	124	·216	Road.
84	14·535	Arable.	125	4·801	Arable.
85	12·499	Arable.	126	10·154	Arable, road, &c.
86	·796	Wood.	127	17·187	Arable, house, &c.
87	·322	House, garden, &c.	128	·921	Arable and road.
88	10·523	Wood and old quarry.	129	·763	Houses, garden, &c.
89	6·324	Arable.	130	·649	Road.
90	4·659	Arable.	131	21·783	Arable.
91	·360	House, garden, &c.	132	1·817	Rough pasture and old gravel pit.
92	2·684	Arable.			
93	·977	House, wood, garden, &c.	133	·113	House and garden.
			134	·497	Houses, garden, &c.
94	4·107	Nursery and house.	135	21·635	Arable, &c.
95	1·326	Garden.	136	·476	Houses, garden, and yard.
96	34·752	Rough pasture and road.	137	1·242	Rough pasture.
97	11·741	Wood.	138	·166	Rough pasture.
98	·203	House, garden, &c.	139	·100	Rough pasture.
99	4·775	Arable.	140	2·488	Houses, yard, garden, &c.
100	·796	Wood.			
101	·879	Public road.	141	2·547	Arable, &c.
102	·256	Garden.	142	·797	Arable and road.
103	·801	Houses, yard, and ornamental ground.	143	6·719	Arable, wood, and pond.
104	1·653	Arable.	144	·670	Rough pasture.
105	1·257	Arable.	145	1·948	Road.
106	·645	Houses, &c.	146	6·198	Arable.
107	·314	Public road.	147	16·021	Arable, rough pasture, and road
108	5·705	Houses, yards, gardens, roads, &c.	148	2·505	Wood.
109	3·122	Houses, yards, gardens, &c.	149	·986	Wood.
			150	2·044	Heathy pasture and broom.
110	1·904	Arable, &c.			
111	·681	Houses, gardens, &c.	151	4·396	Mill lade.
112	·982	Arable.	152	9·839	Arable and rough pasture.
113	·334	Road.			
114	·548	Houses, gardens, &c.	153	·122	Arable.
115	3·439	Houses, rough pasture, &c.	154	6·887	Arable.
			155	9·877	Arable, &c.
116	3·667	Arable, stream, embankment, &c.	156	5·189	Wood.
			157	·422	Trust road.
117	12·636	Arable, &c.	158	·227	Wood.

No. on Plan.	Area in Acres.	Remarks.
159	14·370	Arable, road, &c.
160	·308	Wood.
161	16·071	Arable and road.
162	·317	Houses and arable.
163	64·997	Heathy pasture and wood.
164	1·452	Heathy pasture.
165	38·551	Wood.
166	1·852	Rough pasture.
167	·195	Arable.
167a	·204	Arable.
168	·234	Arable.
169	·488	Pond.
170	7·416	Heathy and rough pasture, &c.
171	24·624	Heathy and rough pasture.
172	3·283	Arable.
173	1·961	Rough pasture, pond, and gravel pit.
174	·894	Rough pasture.
175	2·814	Road.
176	40·278	Wood.
177	·900	Wood.
178	15·667	Wood, road, &c.
179	·061	Pond.
180	·060	Pond.
181	11·149	Heathy pasture.
182	10·083	Arable.
183	6·828	Arable and rough pasture.
184	·207	Rough pasture.
185	7·449	Arable and rough pasture.
186	5·635	Arable.
187	4·909	Arable.
188	·126	Wood.
189	7·711	Wood.
190	27·546	Heathy pasture.
191	·560	Houses, yard, garden, &c.
192	1·301	Arable.
193	5·757	Arable.
194	7·305	Arable, &c.
195	·478	House and garden.
196	5·696	Arable.
197	·081	Pond.
198	·040	Pond.
199	1·152	Houses, yard, &c.
200	12·890	Wood.
201	5·121	Statute labor road.
202	6·316	Arable.
203	1·048	Arable.
204	·260	Houses, yard, garden, and road.
205	2·592	Arable.
206	6·378	Arable.
207	7·476	Arable.
208	1·073	Houses, yard, garden, and road.
209	·795	Road.
210	5·512	Arable.
211	7·240	Arable.
212	7·093	Arable.
213	7·797	Arable.
214	3·321	Arable.
215	5·984	Arable.
216	10·954	Arable.
217	3·664	Arable.
218	2·434	Arable.
219	7·389	Arable.
220	·352	Road and house.
221	·227	Houses, garden, and yard.
222	·497	Arable.
223	2·487	Arable, &c.
224	3·391	Arable and road.
225	·202	Houses and yard.
226	·306	Houses, garden, and yard.
227	1·004	Arable.
228	·627	Wood and rough pasture.
229	1·364	Arable.
230	1·580	Arable.
231	2·133	Wood and rough pasture.
232	·994	Arable, &c.
233	1·726	Arable, &c.
234	·579	Arable.
235	2·640	Arable and rough pasture.
236	1·654	Arable, &c.
237	3·973	Arable, rough pasture, stream, &c.
238	12·985	Wood.
239	7·477	Arable and rough pasture.
240	7·788	Arable and rough pasture.
241	6·621	Arable and rough pasture.
242	2·559	Arable, rough pasture, and stream.

No. on Plan.	Area in Acres.	Remarks.
243	14·224	Alford Valley Railway.
244	1·830	Arable.
245	9·516	Heathy pasture.
246	1·791	Arable, &c.
247	·329	Arable.
248	1·752	Arable.
249	·404	Arable.
250	1·441	Arable.
251	·297	Houses, garden, yard, and road.
252	1·215	Arable.
253	17·366	House, heathy pasture, &c.
254	·168	Houses, garden, &c.
255	9·491	Arable.
256	1·865	Private road.
257	3·644	Arable.
258	·925	Arable and heathy pasture.
259	5·483	Arable.
260	4·693	Arable.
261	9·707	Arable.
262	·528	Wood.
563	9·720	Arable.
264	11·700	Arable.
265	·537	Wood, &c.
266	2·103	Arable.
267	2·243	Garden, &c.
268	·778	House and ornamental ground.
269	25·507	Arable.
270	·491	Wood.
271	·400	Wood.
272	·079	Wood.
273	12·276	Arable.
274	12·561	Arable, &c.
275	5·244	Arable.
276	5·407	Arable.
277	·654	Houses, yard, garden, and road.
278	4·466	Arable.
279	5·130	Arable and heathy pasture.
280	10·027	Arable, heathy pasture, and road.
281	·257	House, garden, and yard.
282	1·684	Heathy pasture.
283	7·641	Arable and heathy pasture.
284	3·609	Arable, house, &c.
285	·948	Houses, gardens, and yard.
286	2·538	Arable.
287	4·309	Arable and rough pasture.
288	6·925	Public road.
289	7·366	Arable, rough pasture, &c.
290	3·926	Arable, rough pasture, and stream.
291	4·847	Arable.
292	1·292	Arable.
293	6·023	Arable, heathy pasture, and road.
294	·180	Houses, garden, and yard.
295	6·715	Arable, heathy pasture, and houses.
296	1·223	Wood.
297	1·689	Arable.
298	1·699	Arable.
299	·356	Houses, garden, and road.
300	3·705	Arable, &c.
301	20·870	Heathy pasture.
302	1·464	Wood.
303	4·205	Arable.
304	7·557	Arable, &c.
305	7·779	Arable, &c.
306	3·002	Rough pasture, &c.
307	10·029	Arable and stream.
308	6·296	Arable.
309	16·896	Arable, &c.
310	46·661	Rough pasture.
311	5·307	Arable.
312	5·086	Arable.
313	6·289	Arable.
314	·467	Wood.
315	13·879	Arable and rough pasture.
316	3·880	Arable.
317	7·892	Arable.
318	6·054	Arable.
319	5·691	Arable.
320	·200	Wood.
321	·302	Wood.
322	15·635	Trust road.
323	7·451	Arable.
324	6·748	Arable.
325	7·772	Arable.
326	6·971	Arable.
327	6·958	Arable.

No. on Plan.	Area in Acres.	Remarks.
328	·144	Wood.
329	6·720	Arable.
330	6·932	Arable, &c.
331	9·342	Arable.
332	1·194	Houses, yard, garden, &c.
333	·127	House and garden.
334	10·679	Arable, &c.
335	5·685	Arable.
336	2·265	Arable.
337	·113	Houses, garden, &c.
338	7·671	Arable.
339	·580	Houses, yard, garden, and road.
340	3·696	Arable.
341	·072	Pond.
342	1·538	Rough pasture.
343	9·226	Arable and rough pasture.
344	1·094	Road.
345	7·202	Arable and rough pasture.
346	4·395	Arable, &c.
347	·321	Rough pasture.
348	·196	Road, &c.
349	1·240	Arable, &c.
350	9·337	Arable, &c.
351	4·644	Arable.
352	44·256	Arable, marsh, &c.
353	16·298	Arable.
354	2·111	Wood.
355	13·174	Arable and rough pasture.
356	11·021	Arable and rough pasture.
357	10·103	Arable, marsh, &c.
358	69·375	River Don.
359	15·419	Arable, rough pasture, &c.
360	1·331	Arable, &c.
361	·155	Pond.
362	10·824	Arable and rough pasture.
363	13·161	Arable and rough pasture.
364	6·249	Arable.
365	5·572	Arable.
366	16·298	Arable.
367	·537	Houses, garden, &c.
368	6·135	Arable, rough pasture, and pond.
369	2·050	Arable and rough pasture.
370	15·678	Arable.
371	1·528	Arable, &c.
372	·129	Houses and yard.
373	1·058	Arable.
374	·578	Arable.
374a	·344	Road.
375	·400	Arable.
376	·459	Houses, yard, garden, &c.
377	·681	Arable.
378	·899	Houses, yard, garden, and road.
379	1·384	Arable.
380	·070	Arable.
381	·142	Arable.
382	1·136	Heathy pasture.
383	71·641	Heathy pasture.
384	1·564	Arable.
384a	·007	Arable.
385	25·216	Heathy pasture.
386	2·824	Arable.
387	·317	Arable.
388	2·498	Arable.
389	2·999	Arable.
390	·817	Arable.
391	·834	Arable.
392	1·597	Arable.
393	5·933	Arable.
394	·759	Houses, garden, and yard.
395	3·122	Arable.
395a	·443	House, garden, and rough pasture.
396	4·189	Arable.
397	11·823	Arable, rough pasture, &c.
398	17·828	Heathy pasture and road.
399	1·492	Arable.
400	1·505	Arable.
401	·657	Arable.
402	1·633	Arable.
403	1·867	Arable.
404	16·717	Heathy pasture.
405	1·688	Arable.
406	1·837	Arable.
407	·648	Heathy pasture.
408	3·987	Arable.
409	4·438	Arable, &c.
410	8·320	Arable.

No. on Plan.	Area in Acres.	Remarks.
411	4·619	Arable, &c.
412	6·456	Arable and heathy pasture.
413	5·721	Heathy pasture and arable.
414	2·763	Arable.
415	2·276	Arable, pond, &c.
416	2·050	Arable and house.
417	·250	Houses, gardens, &c.
418	2·859	Arable and road.
419	·163	Wood.
420	2·249	Arable.
421	2·587	Arable and heathy pasture.
422	1·781	Arable.
423	3·372	Arable.
424	1·094	Arable, &c.
425	·099	House and yard.
426	126·345	Wood and old quarry.
427	1·950	Arable.
428	·111	House, garden, &c.
429	·048	House, &c.
430	·688	Arable, &c.
431	·736	Arable, &c.
432	1·014	Arable, &c.
433	·805	Arable, &c.
434	1·566	Rough and heathy pasture.
435	4·563	Arable, &c.
436	4·989	Arable, &c.
437	·173	House, garden, and yard.
438	8·028	Arable and heathy pasture.
439	27·224	Wood.
440	5·533	Arable.
441	·104	House, garden, &c.
442	4·421	Arable.
443	·428	House, garden, and yard.
444	·090	Garden.
445	·108	House and garden.
446	28·199	Heathy pasture.
447	4·429	Arable.
448	3·939	Arable.
449	4·356	Arable.
450	·308	Arable.
451	4·636	Wood.
452	3·425	Arable.
453	5·494	Arable, &c.
454	1·869	Arable.
455	1·751	Arable.
456	2·564	Arable.
457	2·338	Wood.
458	31·913	House, heathy pasture, &c.
459	20·457	Heathy pasture.
460	3·187	Wood.
461	·244	House, garden, &c.
462	105·852	Wood.
463	1·377	Arable and house.
464	2·292	Arable and houses.
465	5·986	Arable and house.
466	80·591	Heathy pasture and house.
467	2·580	Arable and rough pasture.
468	4·305	Rough and heathy pasture.
469	2·997	Arable.
470	3·096	Arable.
471	8·312	Arable and rough pasture.
472	11·866	Arable and rough pasture.
473	12·767	Arable and rough pasture.
474	5·512	Arable and rough pasture.
475	6·105	Arable and rough pasture.
475a	·223	Waste.
476	6·249	Arable, &c.
477	3·306	Arable.
478	·322	Pond.
479	3·266	Arable.
480	·249	Road.
481	11·335	Arable.
482	4·618	Arable.
483	17·735	Wood.
484	13·351	Wood.
485	20·985	Heathy pasture.
486	3·544	Arable.
487	1·862	Arable.
488	3·121	Arable.
489	6·886	Arable.
490	·144	House, garden, and yard.
491	2·888	Arable and road.
492	3·307	Arable and road.
493	·087	House and garden.
494	·145	House and garden.
495	5·851	Arable.
496	2·026	Arable and road.

No. on Plan.	Area in Acres.	Remarks.
497	·308	Rough pasture and road.
498	1·235	Arable and heathy pasture.
499	·210	House, garden, &c.
500	3·586	Arable.
501	96·783	Wood.
501a	2·358	Arable, heathy pasture, &c.
502	2·918	Arable.
503	·634	Arable.
504	28·697	Heathy pasture.
505	·731	Arable.
506	4·965	Arable.
507	7·031	Arable and heathy pasture.
508	1·402	Arable.
509	1·006	Heathy pasture.
510	7·734	Wood.
511	4·364	Arable.
512	41·492	Heathy pasture and road.
513	·052	House and garden.
514	6·663	Arable.
515	2·160	Public road.
516	3·035	Arable.
517	·103	Houses, garden, &c.
518	4·762	Arable.
519	3·052	Arable, &c.
520	·228	House, garden, &c.
521	3·362	Arable.
522	·186	Houses, garden, &c.
523	6·985	Arable, &c.
524	3·109	Arable.
525	1·274	Arable.
526	15·330	Arable and stream.
527	9·115	Arable and stream.
528	3·044	Arable.
529	2·735	Arable.
530	4·886	Arable.
531	·335	Houses, gardens, &c.
532	5·808	Arable.
533	2·543	Arable.
534	2·195	Arable.
535	8·051	Arable.
536	8·483	Arable.
537	3·961	Arable.
538	5·679	Arable.
539	1·441	Arable.
540	·683	Arable, house, and road.
541	·107	House, garden, &c.
542	1·074	Arable.
543	2·120	Arable, pond, &c.
544	1·368	Public road.
545	1·298	Arable, &c.
546	1·450	Arable.
547	32·692	Arable and rough pasture.
548	11·733	Arable.
549	17·782	Arable.
550	2·761	Public road.
551	7·360	Arable and rough pasture.
552	7·533	Arable, rough pasture, and stream.
553	3·310	Wood.
554	12·244	Wood.
555	1·987	Wood, &c.
556	1·517	Arable and stream.
557	7·138	Rough pasture and stream.
558	10·509	Arable and rough pasture.
559	5·720	Arable.
560	·567	Wood.
561	·442	Pond.
562	·631	Arable.
563	2·443	Houses, yard, garden, road, &c.
564	5·425	Arable.
565	66·431	Arable and stream.
566	1·003	Arable.
567	11·776	Heathy pasture.
568	4·132	Arable, &c.
569	·042	House, &c.
570	·042	House and garden.
571	1·072	Arable.
572	·179	House, garden, and rough pasture.
573	·149	Houses and yard.
574	7·972	Arable.
575	·102	Houses, garden, &c.
576	·807	Houses, gardens, and yard.
577	9·402	Arable.
578	2·284	Arable.
579	·159	House and garden.
580	·454	Arable, house, garden, &c.
581	4·035	Arable.
582	4·644	Arable.
583	4·338	Arable and stream.
584	2·659	Arable and stream.

No. on Plan.	Area in Acres.	Remarks.
585	5·079	Arable.
586	5·836	Arable.
587	3·952	Arable, &c.
588	·151	House and garden.
589	2·552	Arable.
590	6·180	Arable and stream.
591	·981	Houses, yard, garden, &c.
592	1·217	Arable.
593	10·804	Arable and stream.
594	7·192	Arable
595	·236	Houses, garden, and yard.
596	·891	Houses, garden, and yard.
597	·256	Houses, garden, and yard.
598	1·865	Houses, gardens, and yard.
599	1·403	Arable.
600	2·683	Arable, &c.
601	5·959	Arable,
602	4·546	Houses, yards, gardens, and stream.
603	·706	Arable.
604	3·011	Arable.
605	·301	House, garden, and rough pasture.
606	·913	House, rough pasture, and stream.
607	30·705	Great North of Scotland Railway.
608	71·522	Arable and stream.
609	·158	Arable.
610	·150	Rough pasture.
611	·522	Rough pasture.
612	1·861	Rough pasture.
613	1·404	Marsh.
614	40·941	Arable.
615	34·681	Arable, &c.
616	1·359	Rough pasture.
617	·374	Road.
618	11·749	Arable and marsh.
619	·237	Public road.
620	·182	House and garden.
621	·754	Church, graveyard, &c.
622	·053	Houses and yard.
623	·887	Public road, &c.
624	1·967	Houses, gardens, and yards.
625	1·153	Arable.
626	·501	Arable, &c.
627	1·014	Houses, garden, &c.
628	·690	Houses, garden, &c.
629	2·029	Arable.
630	·467	Houses, garden, &c.
631	1·759	Arable.
632	3·855	Arable.
633	·327	Houses, garden, and road.
634	·756	Arable.
635	5·186	Arable and stream.
636	7·742	Arable and stream.
637	1·836	Arable.
638	10·216	Arable.
639	12·868	Arable, rough pasture, and stream.
640	5·290	Arable.
641	14·994	Rough pasture, quarries, &c.
642	6·437	Nursery and stream.
643	7·186	Arable, house, and stream.
644	·364	Arable.
645	1·973	Houses, gardens, and yards.
646	·137	Road.
647	15·739	Arable.
648	·169	Houses, garden, &c.
649	·244	Houses, garden, &c.
650	·102	Houses, garden, &c.
651	3·412	Arable.
652	·930	Houses, gardens, and yards.
653	·242	Houses, garden, &c.
654	·655	Arable.
655	·730	Houses, gardens, &c.
656	·396	Arable.
657	·396	Houses, gardens, &c.
658	·664	Arable.
659	·367	Road.
660	1·622	Arable, stream, &c.
661	·107	House, garden, &c.
662	·443	Arable.
663	·016	Pasture (island).
664	·145	Arable (island).
665	74·262	Arable, &c.
666	·477	Orchard.
667	1·193	Arable.
668	·317	Houses, garden, and yard.
669	·510	Arable.
670	·363	House, garden, yard, &c.
671	·092	Pond.

No. on Plan.	Area in Acres.	Remarks.	No. on Plan.	Area in Acres.	Remarks.
672	3·788	Arable.	716	1·483	Arable.
673	·920	Road, &c.	717	1·905	Arable and heathy pasture.
674	6·631	Arable, &c.			
675	3·571	Arable, stream, &c.	718	3·673	Arable, road, &c.
676	·048	Houses and garden.	719	1·829	Arable.
677	·284	Road.	720	1·491	Arable, &c.
678	1·225	Embankment, &c.	721	1·920	Arable.
679	·275	House, garden, &c.	722	2·255	Arable.
680	·734	Houses, yard, &c.	723	3·779	Heathy pasture.
681	44·044	Arable, &c.	724	·151	Heathy pasture.
682	2·224	Arable and road.	725	4·813	Arable and road.
683	·806	Arable.	726	·826	Arable.
684	3·302	Arable.	727	1·327	Arable, &c.
685	2·738	Arable and road.	728	·374	Arable.
686	5·450	Arable.	729	·151	Houses, garden, &c.
687	3·373	Heathy pasture.	730	2·530	Arable, &c.
688	1·865	Arable.	731	·883	Arable.
689	5·755	Arable and heathy pasture.	732	1·632	Arable.
			733	4·363	Arable.
690	4·372	Arable.	734	·069	Pond.
691	5·184	Arable, road, &c.	735	5·774	Arable.
692	·368	Houses, garden, and yard.	735a	·213	Public road.
			736	3·217	Arable.
693	·320	Arable.	737	2·812	Arable.
694	6·687	Arable, &c.	738	·811	Arable.
695	·297	Road.	739	·178	Road.
696	·388	Arable.	740	·423	Houses, garden, and yard.
697	·711	Houses, yard, garden, road, &c.			
			741	6·779	Arable.
698	3·645	Arable and road.	742	5·530	Arable.
699	2·515	Arable.	743	5·267	Arable.
700	1·500	Arable.	744	4·428	Arable, &c.
701	13·351	Rough and heathy pasture.	745	203·907	Heathy pasture, moss, &c.
702	1·470	Arable.	746	2·376	Arable.
703	·252	House, yard, &c.	747	5·411	Arable, &c.
704	1·272	Arable and road.	748	·871	Heathy pasture.
705	2·229	Arable.	749	7·786	Arable.
706	1·680	Road.	750	4·904	Arable.
707	6·005	Arable.	751	·842	Arable.
708	3·140	Arable.	752	·809	Houses, yard, garden, &c.
709	1·759	Arable and heathy pasture.			
			753	·544	Arable.
710	2·475	Arable, &c.	754	11·836	Arable and heathy pasture.
711	3·115	Arable.			
712	·417	Houses, garden, and yard.	755	·620	Arable, &c.
			756	·310	House and garden.
713	2·485	Arable.	757	·619	Arable, &c.
714	·317	Houses, garden, and yard.	758	4·559	Rough pasture.
			758a	·403	Houses, garden, &c.
715	5·721	Heathy pasture and arable.	759	4·362	Arable.
			760	294·739	Wood, marsh, &c.

No. on Plan.	Area in Acres.	Remarks.	No. on Plan.	Area in Acres.	Remarks.
761	2·933	Arable.	805	3·430	Heathy pasture.
762	2·894	Arable, &c.	806	2·763	Arable, &c.
763	2·682	Arable, &c.	807	2·536	Arable.
764	·257	Road.	808	3·747	Arable.
765	·248	House and arable.	809	4·051	Heathy pasture.
766	6·143	Arable.	810	1·995	Heathy pasture.
767	3·476	Public road.	811	1·190	Arable.
768	7·338	Arable, house, &c.	812	1·524	Marsh and stream.
769	3·367	Heathy pasture.	813	9·396	Pond.
770	5·373	Arable, &c.	814	·208	Rough pasture.
771	·199	Houses, yard, garden, &c.	815	3·893	Arable.
			816	3·616	Arable, &c.
772	6·570	Arable, &c.	817	5·969	Arable, &c.
773	1·722	Heathy pasture, &c.	818	2·860	Arable, &c.
774	·468	Arable, &c.	819	3·694	Arable, &c.
775	1·692	Arable, &c.	820	2·813	Arable, &c.
776	·584	Arable.	821	2·764	Arable, &c.
777	·485	House, garden, and wood.	822	·070	Garden.
			823	·745	Arable.
778	1·140	Wood.	824	·599	Arable.
779	1·442	Arable, &c.	825	13·026	Trust road.
780	·087	House and garden.	826	·036	House and garden.
781	1·053	Heathy pasture.	827	·724	Houses and yards.
782	1·347	Arable, &c.	828	2·097	Arable.
783	1·286	Arable.	829	·546	Arable.
784	·248	Houses, yard, garden, &c.	830	2·088	Arable, &c.
			831	6·791	Arable, &c.
785	3·363	Arable, heathy pasture, &c.	832	8·874	Arable.
			833	1·841	Wood.
786	3·554	Arable.	834	5·400	Arable.
787	9·142	Heathy pasture, &c.	835	3·154	Wood.
788	3·383	Arable.	836	·177	Road.
789	2·112	Arable.	837	5·563	Arable.
790	4·474	Arable, &c.	838	3·202	Wood.
791	1·896	Heathy pasture, &c.	839	·600	Wood.
792	·214	Pond.	840	7·763	Arable, &c.
793	2·980	Arable and rough pasture.	841	1·346	Road, &c.
			842	10·411	Arable, &c.
794	7·603	Arable.	843	7·502	Arable.
795	·834	Houses, garden, and yard.	844	7·389	Arable.
			845	9·712	Wood.
796	8·422	Arable.	846	1·645	Rough pasture.
797	1·020	Arable.	847	12·156	Arable.
798	5·038	Arable.	848	·228	Houses and arable.
799	2·711	Arable, rough pasture, and stream.	849	5·930	Arable, &c.
			850	·294	Arable.
800	3·094	Arable.	851	·557	Houses, garden, and yard.
801	2·708	Arable, &c.			
802	19·271	Heathy pasture and road.	852	·276	House, garden, &c.
			853	24·648	Arable.
803	1·641	Arable.	854	14·209	Wood.
804	2·780	Arable.	855	3·707	Wood.

No. on Plan.	Area in Acres.	Remarks.	No. on Plan.	Area in Acres.	Remarks.
856	·123	Road.	903	12·597	Arable, stream, &c.
857	·068	House and garden.	904	8·032	Arable, houses, and stream.
858	7·627	Arable.			
859	8·118	Arable.	905	13·267	Arable.
860	9·006	Arable.	906	5·237	Arable.
861	·622	Road.	907	8·485	Arable, &c.
862	·827	Arable and stream.	908	·544	Wood.
863	1·963	Houses, gardens, and yard.	909	4·660	Wood.
			910	27·806	Rough and heathy pasture.
864	9·152	Arable and stream.			
865	13·894	Heathy pasture and stream.	911	3·448	Trust road.
			912	15·376	Heathy pasture.
866	7·532	Arable and stream.	913	21·864	Wood.
867	4·690	Arable and stream.	914	47·941	Rough pasture.
868	4·879	Arable.	915	·654	Houses and arable.
869	5·107	Arable and stream.	916	·344	Wood and ponds.
870	5·107	Arable and house.	917	7·454	Arable.
871	·615	Houses, yard, garden, &c.	918	19·904	Heathy pasture.
			919	10·349	Arable, rough pasture, and marsh.
872	3·659	Arable.			
873	7·239	Arable.	920	11·411	Arable, rough pasture, and stream.
874	·532	Arable.			
875	26·374	Wood.	921	2·402	Marsh and stream.
876	6·667	Heathy pasture.	922	4·595	Pond.
877	5·172	Arable, &c.	923	12·581	Heathy pasture, &c.
878	·062	House and garden.	924	6·357	Arable, &c.
879	7·906	Arable and road.	925	6·868	Arable, &c.
880	·136	House, garden, &c.	926	6·959	Arable.
881	·152	House, garden, &c.	927	6·903	Arable.
882	6·783	Arable, &c.	928	2·748	Arable.
883	2·269	Arable.	929	1·365	Heathy pasture, &c.
884	6·270	Arable.	930	5·566	Arable and heathy pasture.
885	4·735	Arable.			
886	·968	Arable.	931	3·021	Arable.
887	3·361	Heathy pasture and old quarry.	932	·614	Houses, yard, arable, and road.
888	·930	Arable.	933	·546	Arable.
889	2·365	Arable.	934	·347	Houses, yard, gardens, and road.
890	6·504	Arable.			
891	6·163	Arable.	935	·130	Houses, yard, &c.
892	9·054	Arable, &c.	936	·702	Arable.
893	·681	Houses, garden, and yard.	937	·195	Garden, &c.
			938	·827	Arable and heathy pasture.
894	6·348	Arable.			
895	4·921	Heathy pasture.	939	1·090	Arable.
896	·599	Arable.	940	·297	Road.
897	4·150	Arable.	941	4·324	Wood and stream.
898	1·431	Arable.	942	1·099	Road, &c.
899	8·634	Arable, &c.	943	4·919	Arable.
900	6·162	Arable.	944	3·004	Arable, stream, &c.
901	5·595	Arable, &c.	945	2·270	Arable, stream, &c.
902	6·228	Arable.	946	1·115	Arable.

No. on Plan.	Area in Acres.	Remarks.	No. on Plan.	Area in Acres.	Remarks.
947	11·310	Arable and rough pasture.	991	2·571	Rough pasture.
			992	3·926	Arable.
948	·826	Pond.	993	3·749	Arable, &c.
949	1·954	Arable.	994	2·500	Arable, &c.
950	4·251	Arable.	995	12·868	Arable.
951	1·043	Houses, garden, and yard.	996	12·593	Arable.
			997	·052	House and garden.
952	·802	Houses, yard, garden, &c.	998	·425	House, garden, &c.
			999	·952	Arable.
953	1·097	Rough pasture.	1000	12·506	Arable, &c.
954	1·067	Arable.	1001	·114	House, garden, &c.
955	·207	Road.	1002	1·413	Arable, &c.
956	1·029	Arable.	1003	5·653	Arable.
957	9·615	Arable and rough pasture.	1004	6·058	Arable.
			1005	4·885	Arable and heathy pasture.
958	5·805	Wood.			
959	·255	Road.	1006	2·512	Arable.
960	18·231	Arable, stream, &c.	1007	108·196	Heathy and rough pasture, &c.
961	6·665	Arable, &c.			
962	4·030	Arable.	1008	·162	Houses and heathy pasture.
963	2·169	Arable, stream, &c.			
964	5·164	Arable, stream, &c.	1009	·398	Arable.
965	8·629	Arable.	1010	1·467	Arable.
966	12·039	Arable.	1011	1·094	Arable.
967	4·814	Arable.	1012	1·654	Rough pasture.
968	·974	Arable.	1013	6·345	Arable.
969	9·905	Arable, stream, &c.	1014	3·340	Arable.
970	37·218	Arable, rough pasture, and road.	1015	6·013	Arable.
			1016	5·705	Arable.
971	·092	Houses, &c.	1017	·157	House, garden, &c.
972	·105	Houses, garden, &c.	1018	·667	Houses, yard, &c.
973	47·180	Arable, rough pasture, and stream.	1019	·593	House, garden, yard, pond, &c.
974	8·264	Arable, stream, &c.	1020	10·117	Arable.
975	8·117	Arable, &c.	1021	7·987	Arable.
976	·265	Houses, garden, &c.	1022	8·402	Arable.
977	14·357	Trust road.	1023	10·093	Arable.
978	8·181	Arable, &c.	1024	5·513	Public road.
979	·205	Houses, garden, &c.	1025	1·146	Rough pasture, &c.
980	·078	Pond.	1026	4·753	Arable.
981	·075	House, garden, &c.	1027	6·921	Arable.
982	6·242	Arable, &c.	1027a	·554	Pond.
983	·321	Arable.	1028	12·184	Arable.
984	7·397	Heathy pasture.	1029	8·355	Arable.
985	·790	Arable.	1030	2·903	Arable, &c.
986	3·629	Arable.	1031	5·727	Arable, marsh, &c.
987	13·357	Arable, &c.	1032	5·047	Arable, &c.
988	4·853	Arable.	1033	·445	Pond.
989	·532	House, garden, &c.	1034	6·042	Arable and rough pasture.
990	1·438	Rough pasture and quarry.			
			1035	·635	Pond.

No. on Plan.	Area in Acres.	Remarks.
1036	2·095	Arable, &c.
1037	·709	Houses, yard, garden, &c.
1038	4·477	Public road.
1039	5·413	Arable, &c.
1040	2·883	Arable, &c.
1041	21·464	Arable, &c.
1042	8·084	Arable.
1043	1·743	Arable.
1044	·696	Wood.
1045	·256	Road.
1046	1·711	Wood.
1047	18·221	Arable.
1048	1·592	Wood.
1049	15·924	Arable.
1050	14·617	House, heathy pasture, stream, &c.
1051	2·662	Arable.
1052	·771	Houses, yard, garden, and road.
1053	·580	Arable.
1054	8·082	Arable, &c.
1055	5·600	Arable, &c.
1056	·084	Arable.
1057	·810	Rough pasture.
1058	17·586	Arable, house, &c.
1059	8·434	Heathy pasture, stream, &c.
1060	4·158	Arable.
1061	4·825	Arable.
1062	4·339	Arable, &c.
1063	7·614	Arable, &c.
1063a	·023	Arable.
1064	13·939	Arable, &c.
1065	14·021	Arable and road.
1066	14·248	Arable.
1067	1·353	Houses, garden, and yard.
1068	·789	Road.
1069	·109	House and garden.
1070	15·198	Arable and road.
1071	·227	Arable.
1072	·410	Pond.
1073	8·026	Arable, &c.
1074	60·164	Arable and heathy pasture.
1075	8·019	Arable, house, &c.
1076	1·193	Arable.
1077	·327	Arable.
1078	2·236	Arable.
1079	16·636	Heathy pasture.
1080	3·152	Arable.
1081	·267	Arable and house.
1082	4·045	Arable, &c.
1083	4·050	Arable.
1084	6·367	Arable.
1085	5·427	Arable.
1086	6·626	Arable.
1087	3·745	Arable and rough pasture.
1088	·343	House, garden, and yard.
1089	15·821	Arable, road, &c.
1090	5·494	Arable.
1091	1·310	Houses, yard, garden, &c.
1092	6·204	Arable.
1093	6·557	Arable.
1094	·514	Road.
1095	9·445	Arable.
1096	3·187	Arable.
1097	8·441	Arable.
1098	5·045	Arable.
1098a	3·080	Arable.
1099	5·595	Arable.
1100	4·994	Arable.
1101	8·774	Arable.
1102	7·850	Arable.
1103	8·086	Arable.
1104	8·638	Arable.
1105	5·306	Arable.
1106	·706	Arable.
1107	7·177	Arable.
1108	2·441	Wood.
1109	5·117	Arable.
1110	11·845	Arable.
1111	2·358	Public road.
1112	19·021	Moss, rough pasture, and stream.
1113	44·057	Moss, heathy and rough pasture, and stream.
1114	2·339	Arable.
1115	2·348	Arable.
1116	2·363	Arable.
1117	22·609	Arable.
1118	2·551	Arable and rough pasture.
1119	·278	Houses, yard, gardens, &c.
1120	·195	House, garden, and yard.
1121	15·942	Arable and heathy pasture.

No. on Plan.	Area in Acres.	Remarks.	No. on Plan.	Area in Acres.	Remarks.
1122	·124	Houses, garden, and yard.	1167	5·219	Arable, &c.
1123	·315	Heathy pasture.	1168	14·790	Arable and rough pasture.
1124	·004	Arable.	1169	12·843	Arable, &c.
1125	5·778	Arable, &c.	1170	9·201	Arable, &c.
1126	·147	Houses, garden, and yard.	1171	10·138	Arable.
1127	4·433	Arable.	1172	·440	Road and rough pasture.
1128	·081	Houses, garden, &c.	1173	10·468	Arable.
1129	10·871	Arable.	1174	6·794	Arable.
1130	·669	Wood.	1175	10·495	Arable and road.
1131	8·577	Arable.	1176	1·929	Houses, garden, and yard.
1132	·735	Road.			
1133	1·028	Houses, garden, and yard.	1177	·194	Pond.
			1178	·646	Road.
1134	2·614	Arable.	1179	5·852	Arable.
1135	·337	Heathy pasture.	1180	9·081	Statute labor road.
1136	3·933	Arable.	1181	·384	House, garden, and yard.
1137	6·116	Arable.			
1138	3·910	Arable.	1182	10·754	Arable.
1139	4·633	Arable.	1183	·811	House, garden, and rough pasture.
1140	5·043	Arable.			
1141	5·523	Arable.	1184	1·157	Arable.
1142	1·134	Wood.	1185	·191	Garden.
1143	5·169	Arable and pond.	1186	10·588	Arable.
1144	6·846	Arable and stream.	1187	9·864	Arable.
1145	48·505	Wood and quarry.	1188	9·030	Arable.
1146	1·051	Arable.	1189	1·518	Wood and stream.
1147	·468	Houses, yard, garden, rough pasture, &c.	1190	·119	Rough pasture.
			1191	·339	Pond.
1148	11·165	Arable.	1192	·339	Rough pasture.
1149	14·666	Arable, &c.	1193	7·463	Arable.
1150	·797	Public road.	1194	8·386	Arable.
1151	13·232	Arable, &c.	1195	8·836	Arable.
1152	·309	Houses, garden, and yard.	1196	9·926	Arable.
			1197	1·150	Houses, garden, and yard.
1153	4·103	Arable.			
1154	4·300	Statute labor road.	1198	7·916	Arable.
1155	4·584	Arable, &c.	1199	5·378	Arable.
1156	2·848	Arable, &c.	1200	1·251	Wood.
1157	·638	Wood.	1201	5·034	Wood.
1158	·492	House, garden, yard, &c.	1202	10·086	Arable, &c.
			1203	94·921	Heathy pasture.
1159	3·655	Arable, &c.	1204	2·749	Arable.
1160	7·938	Arable.	1205	1·423	Public road.
1161	2·246	Arable and stream.	1206	·940	Wood.
1162	11·338	Arable.	1207	5·885	Wood.
1163	1·755	Arable, rough pasture, and stream.	1208	·609	Houses, yard, garden, &c.
1164	15·492	Arable.	1209	1·481	Arable.
1165	10·261	Arable, &c.	1210	2·119	Arable.
1166	7·156	Arable.	1211	3·080	Arable.

No. on Plan.	Area in Acres.	Remarks.	No. on Plan.	Area in Acres.	Remarks.
1212	2·945	Arable.	1263	·053	Garden.
1213	·670	Rough pasture.	1264	·497	Arable.
1214	11·351	Arable.	1265	4·379	Arable.
1215	8·640	Arable.	1266	10·035	Wood.
1216	1·133	Wood.	1267	15·211	Arable and stream.
1217	6·185	Arable.	1268	1·771	Arable.
1218	9·655	Wood.	1269	5·009	Arable.
1219	4·356	Arable.	1270	22·715	Heathy pasture, &c.
1220	2·215	Arable.	1271	9·229	Arable, &c.
1221	2·339	Arable.	1272	·200	Road.
1222	1·461	Rough pasture.	1273	7·000	Arable, &c.
1223	3·519	Rough pasture.	1274	1·240	Rough pasture.
1224	11·397	Arable.	1275	·653	Houses, garden, and yard.
1225	9·924	Arable.			
1226	3·540	Wood.	1276	8·215	Arable.
1227	4·496	Arable.	1277	5·714	Statute labor road.
1228	·988	Heathy pasture.	1278	8·471	Arable and heathy pasture.
1229	11·628	Arable, &c.			
1230	12·319	Arable.	1279	9·287	Arable.
1231	11·058	Arable, &c.	1280	3·064	Arable.
1232	1·540	Arable.	1281	17·089	Arable and heathy pasture.
1233	1·668	Heathy pasture.			
1234	3·198	Arable.	1282	12·046	Arable.
1235	2·843	Wood.	1283	4·013	Arable.
1236	7·627	Heathy pasture, road, &c.	1284	3·403	Arable.
			1285	23·214	Arable and stream.
1237	·212	Pond.	1286	·537	Wood.
1238	·814	Houses, garden, and yard.	1287	2·634	Marsh.
			1288	5·584	Wood.
1239	16·048	Arable, &c.	1289	5·753	Arable.
1240	·148	House and garden.	1290	·449	Houses and road.
1241	6·330	Arable.	1291	1·064	Wood.
1242	10·222	Arable, &c.	1292	12·529	Arable.
1243	55·403	Wood, &c.	1293	3·774	Arable and stream.
1244	6·229	Arable, &c.	1294	·372	Houses and yard.
1245	5·582	Arable, &c.	1295	1·794	Houses, yard, &c.
1246	6·100	Arable, &c.	1296	15·070	Arable and stream.
1247	15·231	Arable.	1297	·375	Road.
1248	8·285	Arable.	1298	5·617	Arable.
1249	8·435	Arable, &c.	1299	10·844	Arable and stream.
1250	8·559	Arable, &c.	1300	9·366	Arable.
1251	3·836	Wood.	1301	·756	Wood.
1252	19·066	Arable.	1302	10·059	Arable.
1253	2·680	Statute labor road.	1303	·095	Arable.
1254	2·110	Arable.	1304	11·524	Arable.
1255	15·673	Wood.	1305	12·230	Arable.
1256	12·496	Arable.	1306	15·057	Arable, stream, &c.
1257	2·849	Wood.	1307	·249	Embankment.
1258	17·113	Arable.	1308	·077	Embankment.
1259	11·350	Arable.	1309	12·927	Arable, stream, and rough pasture.
1260	21·577	Arable.			
1261	·183	House and garden.	1310	168·615	Wood, rough pasture, and stream.
1262	5·261	Arable.			

No. on Plan.	Area in Acres.	Remarks.	No. on Plan.	Area in Acres.	Remarks.
1311	2·721	Arable, &c.	1355	·344	House, garden, &c.
1312	·126	House, garden, &c.	1356	1·628	Furze.
1313	·534	Road and rough pasture.	1357	3·081	Wood.
			1358	2·544	Furze.
1314	·202	House, garden, &c.	1359	1·350	Arable.
1315	11·236	Arable.	1360	1·211	House and yard.
1316	28·113	Arable.	1361	·696	House, garden, yard, &c.
1317	19·433	Arable and stream.			
1318	8·057	Wood.	1362	·130	Wood.
1319	16·773	Arable, heathy pasture, road, &c.	1363	7·818	Arable.
			1364	10·663	Arable.
1320	·207	House, garden, &c.	1365	10·033	Arable.
1321	1·701	Wood.	1366	11·456	Arable, &c.
1322	20·413	Arable.	1367	12·329	Arable.
1323	·160	Wood.	1368	11·356	Arable.
1324	16·309	Arable.	1369	12·519	Arable, &c.
1325	15·778	Arable.	1370	1·384	Arable and house.
1326	1·160	Road.	1371	·637	House, garden, &c.
1327	23·995	Arable.	1372	1·363	Arable.
1328	26·994	Arable.	1373	·786	Houses, yard, road, &c.
1329	11·281	Arable.	1374	·202	Pond.
1330	2·552	Arable, &c.	1375	·607	Wood.
1331	13·153	Arable.	1376	12·243	Arable.
1332	12·569	Arable.	1377	2·362	Arable, &c.
1333	·721	Road.	1378	5·608	Arable.
1334	4·310	Arable, &c.	1379	12·104	Arable.
1335	27·681	Arable and heathy pasture.	1380	7·699	Arable.
			1381	9·141	Arable.
1336	28·518	Arable and road.	1382	7·331	Arable.
1337	12·524	Arable.	1383	4·530	Arable.
1338	1·976	Houses, yard, garden, and pond.	1384	1·712	Wood.
			1385	·595	Arable.
1339	·100	Pond.	1386	10·379	Arable.
1340	·469	House, garden, &c.	1387	7·816	Arable.
1341	15·291	Arable.	1388	4·997	Arable.
1342	1·449	Wood.	1389	10·414	Arable.
1343	1·902	Heathy pasture.	1390	11·963	Arable.
1344	9·240	Arable, heathy pasture, and road.	1391	13·256	Arable.
			1392	5·645	Arable.
1345	·240	Houses, garden, and yard.	1393	6·596	Arable.
			1394	1·088	Pond.
1346	·091	House, &c.	1395	·331	Wood.
1347	8·689	Arable and heathy pasture.	1396	6·012	Arable and stream.
			1397	13·635	Arable, &c.
1348	·114	House and garden.	1398	11·823	Arable, &c.
1349	9·335	Arable.	1399	10·953	Arable, &c.
1350	8·952	Arable.	1400	21·311	Arable and rough pasture.
1351	6·470	Arable.			
1352	7·774	Arable and heathy pasture.	1401	·016	Arable.
1353	10·780	Arable.		9187·157	
1354	7·668	Arable.			

RECAPITULATION.

Acres.	
8928·928	Land.
118·008	Public roads.
44·929	Railways.
95·292	Water.
9187·157	Total area of the Parish of Kintore, in the County of Aberdeen.

BOROUGH OF KINTORE.

412·337	Total area within the Parliamentary Boundary.
2865·199	Area within the Municipal Boundary outside the Parliamentary Boundary.
3277·536	Area of all the Parish of Kintore which comes within the Municipal Boundary.
249·410	Area of the Parish of Kinellar within the Municipal Boundary.
3526·946	Total area within the Parliamentary and Municipal Boundaries of the Borough of Kintore.

BOROUGH OF INVERURY.

13·915	Area of the Parish of Kintore within the Municipal Boundary inside the Parliamentary Boundary.
69·480	Area of the Parish of Kintore within the Parliamentary Boundary outside the Municipal Boundary.
83·395	Area of all the Parish of Kintore which comes within the Parliamentary Boundary.
·020	Area of the Parish of Kintore within the Municipal Boundary outside the Parliamentary Boundary.
83·415	Area of all the Parish of Kintore which comes within the Parliamentary and Municipal Boundaries of the Borough of Inverury.

INDEX TO PLACES

IN THE

PARISH OF KINTORE.

COUNTY OF ABERDEEN.

Name of Place.	No. of Sheet. 6-inch scale.	No. of Sheet. 25·344-inch scale.	Descriptive Remarks.
Aberdeen Canal (disused) -	LIV.	8 & 12	
Alford Valley Railway -	"	16	
Aquherton - - -	LXV.	9	A farmsteading.
Bandshed Moss - - -	LXIV.	7 & 8	
Balbithan Island - -	LXV.	1	
Balbithan Pot - - -	"	"	A deep part of the River Don.
Battle Field - - -	"	"	
Black Pot of Ardtannis -	LIV.	12	A part of the River Don.
Blairs - - -	LXIV.	4	A farmsteading.
Boat of Kintore - - -	LXV.	1	A dwelling house.
Boat of Thainston - -	LIV.	12	A farmsteading.
Boghead - - - -	LXV.	9	A farmsteading.
Bogfold - - -	LXIV.	11 & 12	A farmsteading.
Bogfur - - - -	LIV.	16	A farmsteading.
Brae of Kintore - -	LXV.	1	A farmsteading.
Brae Pot - - - -	"	"	A part of the River Don.
Breedie's Haugh - -	"	"	
Bridgealehouse - - -	"	"	A farmsteading.
Bromhill - -	"	5	A farmsteading.
Bromhill Plantation - -	"	"	
Broom Ineh - - -	LIV.	8	An island in the River Don.
Broom Lodge - - -	"	12	A cottage.
Bruce's Cave - -	"	"	
Bruce's Camp - - -	"	"	
Burgh Muir - - -	LXV.	1	A district.
Burnside - - - -	LXIV.	16	A large farmsteading.
Burnmouth Pot - -	LXV.	1	A part of the River Don.
Cairnhall - - - -	LV.	13	A farmsteading.
Cairn Park - - -	LXV.	5	
Camies' Grave - - -	LIV.	16	
Camies' Stone - -	"	"	
Camiestone - - - -	"	"	A farmsteading.
Camiestone Cottages -	"	"	Two cothouses.
Castle of Hallforest (in ruins)	LXIV.	8	
Cloven Stone - - -	LIV.	16	A rock on the boundary.

Name of Place.	No. of Sheet. 6-inch scale.	No. of Sheet. 25·344-inch scale.	Descriptive Remarks.
Clovenstone - - -	LIV.	16	A district.
Common Inch - - -	LXV.	1	
Crichie - - -	LIV.	12	A farmsteading.
Craighead Wood - - -	LXIV.	12	
Croft of Cottown - -	"	3 & 7	A farmsteading.
Crofts of Fordtown - -	"	8	Three croft houses.
Croft of Leylodge - -	"	"	A croft house and smithy.
Dalweary - - - -	LXV.	6	A farmsteading.
Dalweary Pot - -	"	"	A deep hole in the River Don.
Denhead - - - -	"	5	A farmsteading.
Deer's Den (site of supposed Roman camp) - -	"	1	
Dewsford - - - -	LXIV.	8	A few cothouses.
Deyston - - -	LXV.	6	A farmsteading.
Drum Hill - - - -	LXIV.	11, 12, 15, & 16	
Drumnaheath - -	"	11	A farmsteading.
Duncan's Forest - - -	LIV.	12	An inclosed field.
East Leylodge - -	LXIV.	12	A farmsteading.
Ferneybrae - - - -	LXV.	5	A farmsteading.
Firley Moss - - -	LXIV.	11	
Fordtown - - - -	"	8	A farmsteading and cothouse.
Fularton -	LIV.	16	A farmsteading and two cothouses.
Gauch Hill - - -	LXV.	5	
General Wade's Military Road	"	1 & 5	
Granite Cottage - -	LIV.	12	A dwelling house.
Great North of Scotland Railway - - - -	LXV.	1	
Greeneddy Pot - -	"	"	A part of the River Don.
Greenmoss - - - -	"	9	A farmsteading.
Hall Forest - - -	LXIV.	4 & 8	A district.
Hallforest - - -	"	8	A farmsteading.
Harthills - - -	"	7	Three farmsteadings.
Harthills Plantation - -	"	7 & 8	
Hill of Boghead - -	LXV.	5	A district.
Hill of Cottown - - -	LXIV.	8	Five houses.
Hill of Kintore - -	LXV.	1	Cottages.
Hindland Pot - - -	"	"	A part of the River Don.
Home Farm - - -	LIV.	16	A farmsteading.
Horn Ford - - - -	LV.	13	
Inverury Brewery - -	LIV.	8	
Inverury Bridge, A.D. 1791 -	"	"	
Inverury Paper Mill - -	"	12	
Johnsforest - - -	"	15	A farmsteading.
King's Chair - - -	LXV.	9	
Kintore - - -	"	1	A municipal and parliamentary borough.

Name of Place.	No. of Sheet. 6-inch scale.	No. of Sheet. 25·344-inch scale.	Descriptive Remarks.
Kirk Fold - - - -	LXV.	9	An enclosure.
Lady's Pot - - -	LV.	13	A deep part of the River Don.
Lower Tilty - - -	,,	,,	A farmsteading.
Mains of Kintore - -	LXV.	5	A farmsteading in ruins.
Mid Mill - - - -	,,	,,	Three dwelling houses and a corn mill.
Mill of Thainston - -	LIV.	12	A farmsteading.
Nether Daugh - - -	LXV.	1	
Nethermill - - -	,,	5	Two farmsteadings.
Newton - - - -	LIV.	16	A farmsteading.
North Cottown - -	LXIV.	8	A farmsteading.
North Leylodge - - -	,,	12	A farmsteading.
Pineshaw Nursery - -	LIV.	,,	
Port Elphinstone - -	,,	8 & 12	A village.
Ratch Hill - - -	,,	16	A farmsteading.
Reedbank Pot - - -	LXV.	1	A part of the River Don.
Riding Stone - -	LIV.	8	
River Don - - - -	LV.	13	
Rumbling Pot - -	LXV.	1	A part of the old course of the Don.
Rumplehead - - -	LXIV.	11	A hill.
Shaw Hill - - -	LIV.	12	
Siller Hill - - - -	LXV.	8	
Site of Cairn O'Neil -	,,	5	
Site of Castle Hill - -	,,	1	
Supposed site of Roman Road	,,	,,	
South Leylodge - -	LXIV.	12	A farmsteading.
South Womblehill - -	,,	,,	Formerly a farmsteading.
South Cottown - -	,,	8	A farmsteading.
Stony Hill - - - -	,,	7 & 8	
Thainston - - -	LIV.	16	A mansion.
The Knock - - -	LXIV.	11	A hill.
The Rushlach - -	LXV.	6	
The Skair - - - -	,,	5	A part of General Wade's military road.
Tillybin - - -	LXIV.	11	A farmsteading.
Titabutie - - - -	,,	,,	A farmsteading.
Todfold - - -	,,	7	A farmsteading.
Tofthills - - - -	LXV.	5	A farmsteading.
Tom's Forest - -	LIV.	15	A district.
Toppies - - - -	LXV.	5	A farmsteading.
Torryburn - - -	,,	1	A farmsteading.
Tuach Hill - - - -	,,	,,	
Tumuli - - -	,,	5	
Upper Cottown - - -	LXIV.	4	Two croft houses.
Upper Daugh - -	LXV.	1	
Upper Mill - - -	LXIV.	8	A farmsteading.
Upper Tilty - - -	LV.	13	A farmsteading.
Ward Brac - - - -	LXV.	1	

Name of Place.	No. of Sheet.		Descriptive Remarks.
	6-inch scale.	25·344-inch scale.	
Wardhead - - -	LXIV.	12	Two cot houses.
Wardhouse - - -	,,	16	A farmsteading.
Wester Tillybin - -	,,	11	A farmsteading.
Woodend - - - -	,,	4	Three farmsteadings.
Woodhead - - -	,,	3	A farmsteading and two cottages.
Woodside - - - -	,,	,,	A farmsteading.
Woodside Cottage - -	LIV.	8	A farmsteading.
Womblehill - - -	LXIV.	,,	A farmsteading.

LONDON:
Printed by George E. Eyre and William Spottiswoode,
Printers to the Queen's most Excellent Majesty.
For Her Majesty's Stationery Office.

17.

ORDNANCE SURVEY OF SCOTLAND.

BOOK OF REFERENCE TO THE PLAN

OF THE

PARISH OF KIPPEN

(PART OF),

CONTAINING 4320·652 ACRES

IN THE

COUNTY OF PERTH,

AND

645·903 ACRES

IN THE

COUNTY OF PERTH (DETACHED).

COLONEL SIR HENRY JAMES, R.E., F.R.S., F.G.S., &c.
SUPERINTENDENT OF THE ORDNANCE SURVEY.

PRINTED AT THE ORDNANCE SURVEY OFFICE, SOUTHAMPTON.

1863.

Price One Shilling and Sixpence.

und,
one

area

.

ıded

.

tains
ence
lans,

ɜales

W.

T

T

ɔm

uent

C.F.
T.C.
C.W.
Def.
T.S.

ɪ the

EXPLANATORY REMARKS.

The Scale of the Parish Plans is the 1-2500th of the actual length on the ground, and is equal to 25·344 inches to a mile, which is very approximately equal to one square inch to one acre, the square of 1·0018 inch being equal to one acre.

The length of each sheet is one and a-half miles, and the width one mile, the area of each sheet is therefore 960 acres.

Each enclosure has a reference number to the area which is given in this Book.

The Braces [/] on the plans are to indicate that the spaces so braced are included under the same reference number.

The Altitudes in feet above the Mean Level of the Sea are written thus —31·4.

The Scale of the Plans of the County is 6 inches to a mile, and each sheet contains the same area as 16 sheets of the Parish Plans. There is, therefore, a double reference number to each sheet as VI. 9., the Roman Numerals referring to the County Plans, the Arabic Figures to the Parish Plans.

The following are the characters employed on the Ordnance Plans on the Scales of 1·2500 and 6 inches to a mile:—

County Names	C	Hundreds or Wards	W
Parishes	P	Townships	T
Extra Parochial	E	Division of Townships	T

Antiquities ..... ROMAN / Druidical or Saxon / Norman or Subsequent

The descriptions of the boundaries are shown by the following initials:—

Centre of Stream	*C.S.*	Centre of Fence	*C.F.*
Centre of Road	*C.R.*	Top of Cop	*T.C.*
Side of Stream or Drain ..	*S.S.* or *S.D.*	Centre of Wall	*C.W.*
Root of Hedge	*R.H.*	Defaced	*Def.*
Face of Wall	*F.W.*	Track of Stream	*T.S.*

Undefined ..... *Und.*

Where a change occurs in the boundaries, the symbol [o—o] is used to show the part at which the change takes place.

TABLE

FOR CONVERTING DECIMAL PARTS OF AN ACRE INTO ROODS AND PERCHES.

Perches.	0 Rood.	1 Rood.	2 Roods.	3 Roods.	Perches.	0 Rood.	1 Rood.	2 Roods.	3 Roods.
0	·000	·250	·500	·750	21	·131	·381	·631	·881
1	·006	·256	·506	·756	22	·137	·387	·637	·887
2	·012	·262	·512	·762	23	·144	·394	·644	·894
3	·019	·269	·519	·769	24	·150	·400	·650	·900
4	·025	·275	·525	·775	25	·156	·406	·656	·906
5	·031	·281	·531	·781	26	·162	·412	·662	·912
6	·037	·287	·537	·787	27	·169	·419	·669	·919
7	·044	·294	·544	·794	28	·175	·425	·675	·925
8	·050	·300	·550	·800	29	·181	·431	·681	·931
9	·056	·306	·556	·806	30	·187	·437	·687	·937
10	·062	·312	·562	·812	31	·194	·444	·694	·944
11	·069	·319	·569	·819	32	·200	·450	·700	·950
12	·075	·325	·575	·825	33	·206	·456	·706	·956
13	·081	·331	·581	·831	34	·212	·462	·712	·962
14	·087	·337	·587	·837	35	·219	·469	·719	·969
15	·094	·344	·594	·844	36	·225	·475	·725	·975
16	·100	·350	·600	·850	37	·231	·481	·731	·981
17	·106	·356	·606	·856	38	·237	·487	·737	·987
18	·112	·362	·612	·862	39	·244	·494	·744	·994
19	·119	·369	·619	·869	40	·250	·500	·750	1·000
20	·125	·375	·625	·875					

N.B.—To convert Decimal Fractions of an Acre into Roods and Perches, multiply the decimal first by 4 and then by 40, preserving the same number of decimals in the product.

Examples—

A.	R.	P.	Acres.
			633·357
			4
			1·428
			40
633	1	17	17·120

A.	R.	P.	Acres.
			527·013
			4
			·052
			40
527	0	2	2·080

PARISH OF KIPPEN

(PART OF),

IN THE

COUNTY OF PERTH.

No. on Plan.	Area in Acres.	Description.	No. on Plan.	Area in Acres.	Description.
1	3·743	Wood.		390·866	*Brought forward.*
2	9·724	Arable.	38	4·866	Wood.
3	80·969	Arable.	39	9·732	Wood & rough pasture.
4	4·941	Rough pasture & road.	40	·325	Road.
5	·821	Houses, garden, yard, road, &c. (Parks of Garden).	41	7·488	Arable.
			42	10·856	Arable.
			43	13·866	Arable.
6	·300	Wood.	44	1·946	Houses, garden, yard, road, pond, &c. (Easter Garden).
7	·297	Wood.			
8	5·215	Arable.			
9	2·915	Arable.	45	2·319	Arable.
10	5·862	Wood.	46	1·724	Wood.
11	5·457	Arable & rough pasture.	47	7·678	Wood.
12	4·631	Arable.	48	12·053	Arable & road.
13	2·603	Pond.	49	6·715	Arable.
14	·132	House & garden.	50	·814	Arable.
15	23·541	Heathy pasture & road.	51	·651	Houses, garden, yard, &c. (Tipperdorroeh).
16	20·648	Arable.			
17	8·663	Arable & rough pasture.	52	10·694	Arable & road.
18	8·222	Arable & rough pasture.	53	23·507	Arable, road, & stream.
19	13·318	Arable & rough pasture.	54	14·474	Arable & stream.
20	23·545	Arable, rough pasture, & road.	55	1·485	Arable.
			56	2·273	Arable & road.
21	·300	House, garden, &c.	57	·265	House, garden, & road (Kepp).
22	2·036	Rough pasture.			
23	·348	Wood.	58	3·267	Arable.
24	16·758	Wood.	59	·561	Arable.
25	63·250	Wood.	60	·703	Arable.
26	3·647	Wood.	61	3·389	Arable.
27	11·347	Arable & road.	62	3·545	Arable.
28	24·054	Arable.	63	5·102	Arable & road.
29	5·227	Arable.	64	6·112	Arable.
30	3·310	Arable.	65	8·698	Arable.
31	2·481	Arable.	66	8·357	Arable & stream.
32	·490	Wood.	67	12·105	Arable & stream.
33	13·129	Arable.	68	10·959	Arable.
34	6·975	Statute labor road.	69	10·442	Arable.
35	6·094	Wood & road.	70	9·455	Arable.
36	5·327	Arable.	71	21·311	Arable & stream.
37	·546	Rough pasture.	72	4·679	Arable, stream, & road.
	390·866	*Carried forward.*		633·282	*Carried forward.*

No. on Plan.	Area in Acres.	Description.
	633·282	*Brought forward.*
73	18·820	Arable & road.
74	10·357	Arable & road.
75	18·525	Arable.
76	9·447	Arable.
77	10·423	Arable & rough pasture.
78	·176	Garden.
79	·082	House, &c. (Mossend of Killorn).
80	8·948	Arable & rough pasture.
81	·876	Wood.
82	12·282	River Forth (part of).
83	6·441	Rough pasture and stream.
84	9·978	Arable.
85	9·892	Arable & rough pasture.
86	7·715	Arable & rough pasture.
87	12·929	Arable & rough pasture.
88	4·432	Arable.
89	13·618	Forth & Clyde Junction Railway (part of).
90	8·912	Arable.
91	·707	Houses, garden, yard, &c. (Newburn).
92	4·054	Arable, stream, & road.
93	11·786	Arable & stream.
94	13·665	Arable & stream.
95	8·636	Arable.
96	4·606	Arable.
97	5·669	Arable.
98	7·368	Arable & road.
99	3·080	Houses, gardens, yard, stream, &c. (Arnprior, part of).
100	6·996	Trust road.
101	2·001	Arable, stream, & footpath.
102	·136	House & garden (Arnprior Cottage).
103	7·346	Arable.
104	4·048	Arable & road.
105	6·760	Arable, wood, stream, & road.
106	·601	Road, stream, &c.
107	6·765	Arable & stream.
108	1·765	Arable.
109	·252	House, garden, & road (Sandyholes).
110	·621	Arable.
111	2·334	Arable.
112	2·187	Wood.
	898·518	*Carried forward.*

No. on Plan.	Area in Acres.	Description.
	898·518	*Brought forward.*
113	10·620	Arable & road.
114	10·007	Arable.
115	5·216	Arable & road.
116	7·243	Arable.
117	4·315	Arable.
118	9·953	Arable.
119	13·932	Wood & rough pasture.
120	2·769	Arable.
121	3·144	Arable & rough pasture.
122	·683	Road.
123	6·591	Arable & rough pasture.
124	·507	Wood.
125	5·463	Arable.
126	4·841	Arable.
127	6·931	Arable.
128	·380	Houses, garden, &c. (Hill of Arnmore, part of).
129	·719	Arable & road.
130	9·936	Arable.
131	6·934	Arable.
132	11·823	Arable.
133	1·605	Houses, garden, yard, road, &c. (Hill of Arnmore, part of).
134	11·079	Arable.
135	12·203	Arable.
136	3·859	Arable.
137	1·305	Wood.
138	7·495	Arable.
139	·402	Arable & rough pasture.
140	2·961	Arable.
141	·818	Houses, garden, & yard (Laraben).
142	10·301	Arable & road.
143	12·171	Aarble & road.
144	3·798	Arable.
145	14·434	Arable.
146	1·065	Arable.
147	100·669	Killorn Moss.
148	71·033	Arable, rough pasture, road, & stream.
149	10·151	Arable.
150	6·744	Arable, rough pasture, & marsh.
151	2·010	Occupation road.
152	·185	House & garden (Killorn Cottage).
153	·373	Wood.
154	16·766	Arable & slope.
	1311·952	*Carried forward.*

No. on Plan.	Area in Acres.	Description.	No. on Plan.	Area in Acres.	Description.
	1311·952	*Brought forward.*		1470·218	*Brought forward.*
155	19·168	Arable & rough pasture.	196	·338	House, garden, yard, and road (Wester Merkland).
156	·659	Wood.			
157	·092	House, arable, &c.			
158	·389	Arable.	197	·859	Arable.
159	·675	Houses, yards, &c. (Ladylands).	198	4·990	Arable & stream.
			199	6·623	Arable.
160	4·057	Arable.	200	9·969	Arable & ruins.
161	2·215	Wood.	201	·310	Wood.
162	16·572	Arable, house, rough pasture, &c.	202	8·657	Arable.
			203	9·018	Arable.
163	·557	Mill-dam.	204	14·754	Arable & road.
164	·517	Mill-dam.	205	·280	Garden.
165	·762	Occupation road.	206	1·139	Houses, garden, yard, and road (Wester Arngibbon).
166	·467	Rough pasture.			
167	1·007	Arable.			
168	9·279	Arable.	207	12·971	Arable & road.
169	·378	Houses, garden, road, &c. (Loaningfoot).	208	9·936	Arable.
			209	·731	Wood.
170	·452	Arable & road.	210	·870	Wood.
171	11·594	Arable & road.	211	5·186	Arable.
172	11·195	Arable.	212	13·301	Arable, rough pasture, & wood.
173	·396	Houses, garden, & yard (Arnbeg).	213	·168	Pond.
174	2·379	Arable & road.	214	1·260	Wood.
175	·170	House, wood, &c.	215	2·124	Arable.
176	7·888	Arable.	216	16·577	Wood, slope, road, rough pasture, and pond.
177	·282	Road.			
178	4·460	Arable.			
179	·327	Arable & stream.	217	6·979	Arable & road.
180	·731	Arable.	218	6·330	Arable & road.
181	·078	Arable.	219	4·102	Arable & road.
182	5·137	Arable.	220	10·438	Arable.
183	6·828	Arable & stream.	221	16·611	Arable.
184	14·306	Arable & stream.	222	1·228	Wood.
185	14·315	Arable.	223	6·550	Arable.
186	4·791	Arable.	224	21·504	Arable & rough pasture.
187	3·076	Arable.	225	1·586	Arable & road.
188	·151	House & garden.	226	10·360	Arable & road.
189	1·045	Houses, gardens, &c. (Easter Merkland).	227	6·809	Arable.
			228	·418	Road.
190	2·714	Arable.	229	·217	House, garden, &c. (Thorntree).
191	2·693	Arable.			
192	2·969	Arable.	230	1·107	Arable.
193	·389	Houses, yards, & gardens (Middle Merkland).	231	3·679	Arable.
			232	4·193	Arable.
			233	11·118	Arable.
194	·635	Arable.	234	1·243	Wood.
195	2·471	Arable & stream.	235	·476	Wood.
			236	7·846	Arable.
			237	5·616	Arable.
	1470·218	*Carried forward.*		1718·689	*Carried forward.*

No. on Plan.	Area in Acres.	Description.	No. on Plan.	Area in Acres.	Description.
	1718·689	*Brought forward.*		1927·182	*Brought forward.*
238	2·204	Wood.	280	6·659	Arable.
239	8·023	Arable.	281	17·735	Arable & stream.
240	11·971	Arable & road.	282	·478	Houses, garden, yard, &c. (Mains of Arnprior).
241	5·342	Arable.			
242	5·234	Arable.			
243	·220	Wood.	283	9·428	Arable.
244	1·856	Arable.	284	9·767	Arable.
245	1·731	Houses, yard, ornamental ground, road, &c. (Arngibbon).	285	3·514	Rough pasture & road.
			286	2·883	Wood.
			287	11·382	Arable & road.
246	·190	Garden & road.	288	·490	Wood.
247	·250	Wood & rough pasture.	289	11·160	Arable.
248	2·081	Arable & road.	290	13·919	Arable.
249	5·850	Arable & road.	291	2·875	Public road (parish).
250	4·357	Arable.	292	10·911	Arable & stream.
251	6·107	Arable.	293	5·340	Arable, wood, & stream.
252	·785	Road.	294	14·501	Arable.
253	6·487	Arable & wood.	295	31·471	Wood, slope, stream, and rough pasture (Arnprior Glen).
254	3·245	Arable.			
255	·294	Houses & garden (Easter Arngibbon).	296	7·822	Arable.
256	5·107	Arable & road.	297	4·965	Arable & rough pasture.
257	13·401	Arable.	298	·417	Houses, garden, & yard (Hardiston).
258	6·916	Arable.			
259	4·697	Arable.	299	1·081	Arable & pond.
260	11·900	Arable & stream.	300	4·192	Arable.
261	3·496	Arable, wood, & stream.	301	2·384	Rough pasture and stream.
262	3·024	Arable.			
263	3·935	Arable & road.	302	5·249	Arable.
264	6·420	Arable.	303	6·796	Arable.
265	2·429	Arable.	304	·839	Wood.
266	·449	Houses, gardens, &c. (Arnprior, part of).	305	7·341	Parish road.
			306	9·428	Arable.
267	13·565	Arable.	307	1·912	Rough pasture and stream.
268	1·386	Houses, garden, yard, &c. (Arnprior, part of).	308	·705	Rough pasture.
			309	12·932	Arable.
269	·221	Pond.	310	2·721	Arable.
270	·518	Houses, garden, yard, &c. (Arnprior, part of).	311	3·628	Arable.
			312	5·191	Arable, rough pasture, & stream.
271	5·562	Arable.	313	5·836	Arable & rough pasture.
272	20·431	Arable & wood.	314	2·527	Wood & stream.
273	·170	Wood.	315	15·191	Arable & road.
274	7·059	Arable.	316	14·088	Arable.
275	9·877	Arable.	317	10·669	Arable.
276	10·773	Arable.	318	·358	Wood.
277	·274	Wood.	319	4·035	Parish road.
278	7·778	Arable.	320	17·967	Arable & quarry.
279	2·878	Arable.	321	·437	Wood.
	1927·182	*Carried forward.*		2228·406	*Carried forward.*

No. on Plan.	Area in Acres.	Description.	No. on Plan.	Area in Acres.	Description.
	2228·406	*Brought forward.*		2552·025	*Brought forward.*
322	·590	Wood.	368	6·105	Arable.
323	15·262	Arable.	369	12·366	Rough pasture & furze.
324	·448	Wood.	370	5·599	Arable.
325	21·411	Arable.	371	6·513	Arable.
326	1·541	Pond.	372	·591	Arable.
327	12·468	Arable & rough pasture.	373	3·235	Houses, yard, arable, & road (Arnmore House).
328	7·101	Arable & rough pasture.			
329	·292	House, garden, &c. (Drumerchin).	374	·905	Arable & wood.
330	3·932	Arable & quarry.	375	·882	Wood.
331	1·333	Private road, &c.	376	6·131	Arable.
332	7·010	Arable.	377	1·215	Arable.
333	9·789	Arable.	378	2·850	Arable.
334	13·262	Arable & rough pasture.	379	6·219	Arable & wood.
335	1·263	Wood.	380	8·490	Arable.
336	14·120	Arable.	381	·111	House & garden (Newmill).
337	·942	Wood.			
338	1·322	Wood.	382	4·733	Arable.
339	10·793	Arable.	383	5·730	Arable.
340	10·571	Arable.	384	·482	Road.
341	8·265	Arable.	385	9·589	Arable.
342	·777	Rough pasture.	386	1·575	Rough pasture & road.
343	5·847	Arable.	387	6·426	Arable & road.
344	·351	Arable.	388	9·201	Arable.
345	11·457	Arable & road.	389	·425	Wood.
346	5·103	Arable & road.	390	8·025	Arable.
347	9·938	Arable & road.	391	·520	Houses, garden, yard, &c. (Townhead).
348	13·106	Arable, road, & pond.			
349	6·078	Arable.	392	9·189	Arable & road.
350	11·040	Arable.	393	7·103	Arable & road.
351	5·993	Arable.	394	17·827	Arable & furze.
352	5·471	Wood.	395	10·468	Arable.
353	4·171	Arable.	396	16·184	Arable.
354	4·655	Arable.	397	3·031	Wood.
355	7·565	Arable & road.	398	·569	Wood.
356	11·445	Arable.	399	·400	Wood.
357	16·438	Arable, road, & furze.	400	12·138	Arable & road.
358	5·045	Arable.	401	·547	Wood.
359	·415	House, garden, arable, &c. (Shore).	402	2·433	Wood, rough pasture, & slope.
360	17·705	Arable.	403	15·577	Arable, rough pasture, & road.
361	6·437	Wood.			
362	·943	Houses, garden, yard, &c. (Cloney).	404	2·245	Wood.
			405	11·035	Arable.
362a	1·336	Arable.	406	7·201	Arable.
363	8·924	Arable & road.	407	·292	House & arable. } Muirton of Arngibbon.
364	2·687	Arable.			
365	8·657	Arable.	408	·810	House, garden, arable, road, &c. } Muirton of Arngibbon.
366	·242	Wood.			
367	10·078	Arable.			
	2552·025	*Carried forward.*		2776·992	*Carried forward.*

No. on Plan.	Area in Acres.	Description.	No. on Plan.	Area in Acres.	Description.
	2776·992	*Brought forward.*		3529·572	*Brought forward.*
409	·884	Wood.	452	7·337	Arable.
410	15·060	Arable & road.	453	·426	Houses, garden, yard, &c. (Lintmiln).
411	1·440	Wood.			
412	·130	Wood.	454	8·982	Mill dam.
413	1·729	Wood.	455	32·163	Heathy pasture.
414	11·573	Arable.	456	24·396	Heathy pasture.
415	3·900	Wood.	457	·490	Wood.
416	1·598	Wood.	458	53·055	Rough pasture & furze.
417	8·265	Arable & road.	459	33·262	Rough pasture & furze.
418	1·084	Wood.	460	14·153	Arable, rough pasture, & wood.
419	24·551	Rough pasture.			
420	3·343	Arable & ruins.	461	15·198	Rough pasture, furze, & wood.
421	13·018	Arable.			
422	465·831	Heathy pasture, roads, & pond.	462	23·318	Rough pasture & furze.
			463	·088	Pond (part of).
423	5·168	Heathy pasture.	464	·422	Wood.
424	4·643	Arable.	465	·098	Pond (part of).
425	10·903	Arable, rough pasture, road, & pond.	466	23·826	Loch Laggan.
			467	4·274	Moss.
426	9·536	Arable.	468	22·399	Moss, marsh, & rough pasture.
427	10·837	Arable.			
428	4·195	Wood.	469	119·293	Wood (Kepp Firs).
429	7·972	Arable.	470	5·399	Trust road.
430	6·208	Arable.	471	1·020	Wood.
431	6·207	Arable.	472	19·097	Heathy pasture and marsh.
432	·606	House, garden, yard, road, &c. (Muirhead).			
			473	3·278	Rough pasture.
433	3·530	Arable & road.	474	·199	Rough pasture & ruins.
434	6·343	Arable.	475	·156	Rough pasture & ruins.
435	2·874	Heathy pasture & road.	476	9·452	Arable & rough pasture.
436	10·152	Arable, rough pasture, & road.	477	52·410	Heathy pasture.
			478	1·056	Parish road.
437	6·008	Arable & rough pasture.	479	41·417	Heathy pasture.
438	12·241	Arable & rough pasture.	480	1·240	Wood.
439	1·388	Arable.	481	25·183	Rough pasture.
440	·607	Arable.	482	1·772	Wood.
441	·224	Houses & yard (Jennywoodston).	483	21·783	Heathy & rough pasture.
442	·090	Garden.	484	4·878	Rough pasture & ponds.
443	24·705	Arable, slope, & furze.	485	7·603	Arable & rough pasture.
444	3·097	Wood.	486	10·986	Rough pasture.
445	17·800	Arable, rough pasture, & furze.	487	7·213	Arable.
			488	7·618	Arable & stream.
446	1·311	Pond.	489	·568	Houses, garden, yard, &c. (Johnkingston).
447	6·094	Rough & heathy pasture, &c.	490	17·205	Arable, rough pasture, & stream.
448	4·745	Arable.			
449	19·405	Arable & rough pasture.	491	8·992	Arable.
450	·522	Wood.	492	·202	House & garden (Powside).
451	12·763	Arable & rough pasture.			
	3529·572	*Carried forward.*		4161·479	*Carried forward.*

No. on Plan.	Area in Acres.	Description.	No. on Plan.	Area in Acres.	Description.
	4161·479	*Brought forward.*		4311·412	*Brought forward.*
493	27·366	Rough pasture.	495	6·463	Arable.
494	122·567	Heathy & rough pasture.	496	2·777	Rough pasture.
	4311·412	*Carried forward.*		4320·652	

RECAPITULATION.

4220·163	Land.
34·677	Public roads.
13·618	Railway.
52·194	Water.
4320·652	Area of that part of the Parish of Kippen in the County of Perth.

PARISH OF KIPPEN,

IN THE

COUNTY OF PERTH

(DETACHED).

1	22·585	Moss, wood, &c.		118·047	*Brought forward.*
2	21·054	Arable & road.	13	4·730	Arable.
3	6·304	Arable.	14	1·024	Houses, garden, yard, road, &c.
4	1·023	Moss.			
5	·937	Rough pasture.	15	3·405	Arable & rough pasture.
6	·975	Rough pasture.	16	·338	Road, &c.
7	4·157	Forth & Clyde Junction Railway (part of), houses, gardens, &c.	17	6·453	Arable & rough pasture.
			18	2·030	Arable & wooded slope.
			19	·106	House & garden.
8	31·759	Arable, road, & rough pasture.	20	5·077	Arable.
			21	3·201	Wooded slope.
9	25·049	Arable.	22	2·415	Turnpike road.
10	2·124	Wood & slope.	23	6·311	Arable.
11	1·141	Pasture.	24	6·624	Arable.
12	·908	Arable.	25	·717	Wood & slope.
12a	·031	Wood.	26	1·724	Arable.
	118·047	*Carried forward.*		162·202	*Carried forward.*

No. on Plan.	Area in Acres.	Description.	No. on Plan.	Area in Acres.	Description.
	162·202	*Brought forward.*		266·183	*Brought forward.*
27	·172	House, garden, &c.	75	·522	Arable.
28	2·297	Arable.	76	·166	Houses, gardens, &c.
29	2·219	Arable.	77	·569	Arable.
30	·454	Orchard & garden.	78	·333	Houses, garden, yard, &c.
31	·837	Arable.			
32	·421	Houses, yard, shrubbery, &c.	79	1·526	Arable.
			80	·177	Occupation road.
33	4·062	Arable.	81	·614	Houses, gardens, &c.
34	3·482	Arable.	82	·899	Arable.
35	·200	House, garden, &c.	83	·640	Occupation road.
36	1·736	Statute labor road.	84	·153	Occupation road.
37	·093	House & garden.	85	·874	Arable.
38	·772	Arable.	86	·210	House, garden, & yard.
39	·403	Houses, gardens, and road.	87	1·068	Arable.
			88	1·542	Turnpike road.
40	·078	Wood.	89	1·053	Arable.
41	·291	House & arable.	90	·276	House & garden.
42	·477	Arable.	91	3·704	Arable.
43	·827	House, garden, & arable	92	3·064	Arable.
44	·429	House & garden.	93	3·310	Arable.
45	1·280	Parish road.	94	3·910	Arable.
46	4·970	Arable.	95	·041	Arable.
47	·617	House, garden, & arable	96	1·595	Arable.
48	·748	House, garden, & arable	97	1·216	Arable.
49	·944	House, garden, & arable	98	·182	Houses, gardens, &c.
50	·402	House, garden, & arable	99	·217	House, garden, &c.
51	7·964	Arable.	100	1·047	Arable.
52	·646	Wood & slope.	101	3·678	Arable.
53	6·260	Arable.	102	1·718	Arable.
54	1·639	Arable.	103	·346	Houses, gardens, &c.
55	·710	Arable.	104	1·099	Arable.
56	·316	House & garden.	105	·496	Occupation road.
57	4·772	Arable.	106	11·895	Wood & slope.
58	2·399	Arable.	107	1·541	House, garden, arable, &c.
59	4·409	Arable.			
60	·786	Wood.	108	·340	Arable.
61	5·717	Arable & road.	109	4·860	Arable.
62	1·456	Arable & road.	110	2·789	Arable.
63	·274	House, garden, & yard.	111	8·635	Arable.
64	1·769	Arable.	112	1·897	Arable.
65	2·615	Arable.	113	·231	House, garden, & road.
66	·660	Wood.	114	1·865	Arable.
67	2·374	Arable.	115	·894	Arable.
68	10·161	Arable.	116	·309	House, garden, yard, & road.
69	6·569	Arable & road.			
70	4·717	Arable.	117	4·015	Arable & rough pasture.
71	2·653	Arable.	118	·660	Arable & road.
72	3·813	Arable.	119	4·555	Arable, furze, & road.
73	1·718	Arable.	120	·158	House, garden, &c.
74	1·373	Arable.	121	5·985	Arable, road, & furze.
	266·183	*Carried forward.*		353·057	*Carried forward.*

No on Plan.	Area in Acres.	Description.	No. on Plan.	Area in Acres.	Description.
	353·057	*Brought forward.*		475·915	*Brought forward.*
122	7·766	Heathy pasture & furze.	133	1·127	Arable.
123	4·262	Arable & roads.	134	13·197	Rough pasture, wooded slopes, road, &c.
124	·656	House, garden, & arable			
125	47·576	Wood.	135	113·523	Rough & heathy pasture, wooded slopes, furze, &c.
126	1·961	Occupation road.			
127	11·348	Heathy pasture & furze.			
128	21·559	Arable.	136	·411	Wood.
129	·463	House, garden, yard, road, &c.	137	·785	Stream (part of).
			138	30·201	Rough pasture, slopes, & road.
130	17·336	Arable.			
131	8·783	Rough & heathy pasture.	139	10·492	Arable.
			140	·252	Wood.
132	1·148	Houses, arable, gardens, &c.		645·903	
	475·915	*Carried forward.*			

RECAPITULATION.

633·988	Land.
6·973	Public roads.
4·157	Railway.
·785	Water.
645·903	Area of that part of the Parish of Kippen, in the County of Perth (Detached).
4320·652	Area of the Parish of Kippen, in the County of Perth (See page 7).
4966·555	Area of the Parish of Kippen, in the County of Perth and County of Perth (Detached).
6365·169	Area of the Parish of Kippen, in the County of Stirling.
11331·724	Total area of the Parish of Kippen.

⁂ There is a separate Book of Reference published for Kippen Parish, in the County of Stirling.

INDEX TO PLACES

IN THAT PART OF THE

PARISH OF KIPPEN

IN THE

COUNTY OF PERTH.

Name of Place.	No. of Sheet.		Descriptive Remarks.
	6-inch scale.	25·344-inch scale.	
Arnbeg	CXXXI.	13	A farmsteading.
Arngibbon	CXXXVI.	4	A neat house with offices.
Arngibbon Burn	,,	4, 8, &c.	
Arngibbon Glen	,,	4, 8	
Arnmore House	CXXXVII.	1	A farmsteading.
Arnprior	CXXXI. CXXXVII.	13 1	A small village.
Arnprior Burn	CXXXI.	13	
Arnprior Castle (site of)	CXXXVII.	1	
Arnprior Cottage	CXXXI.	13	
Arnprior Glen	CXXXVII.	1	
Balgair Market	,,	9	A small fair green.
Bogside	,,	5	A cluster of ruins.
Broich Burn	,,	5	
Burnbrae Cottage	CXXXI.	13	
Cardross Bridge	CXXX.	12	
Cloney	CXXXVII.	1	A farmsteading.
Drumerehin	,,	1	A farmsteading.
Easter Arngibbon	CXXXVI.	4	A farmsteading.
Easter Garden	CXXX.	16	A farmsteading.
Easter Merkland	CXXXVI.	4	A cottage.
Forth & Clyde Junction Railway	CXXXI.	13	
Hardiston	CXXXVII.	1	A farmsteading.
Hill of Arnmore	CXXXI.	13	A farmsteading.
Jennywoodston	CXXXVII.	5	A farmsteading.
Johnkingston	,,	9	A farmsteading.
Keir Knowe of Arnmore	,,	1	A small knoll.
Kepp	CXXX.	16	A small dwelling house.
Kepp Firs	CXXXVII.	5	A large plantation.
Killorn Cottage	CXXXI.	13	
Killorn Moss	,,	13	
Kippen Muir	CXXXVI. CXXXVII.	8, 12 5, 9	

Name of Place.	No. of Sheet.		Descriptive Remarks.
	6-inch scale.	25·344-inch scale.	
Ladylands	CXXXI.	13	A farmsteading.
Laraben	,,	13	A farmsteading.
Lintmiln	CXXXVII.	5	A small farmsteading.
Loaningfoot	CXXXI.	13	Dwelling houses.
Loch Laggan	CXXXVII.	5	
Mains of Arnprior	,,	1	A farmsteading.
Middle Merkland	CXXXVI.	4	A few cottages.
Mossend of Killorn	CXXXI.	13	A farmsteading.
Muirhead	CXXXVI.	8	A farmsteading.
Muirside	,,	8	A small ruin.
Muirton of Arngibbon	,,	8	A farmsteading.
Newburn	CXXXI.	13	A farmsteading.
Newmill	CXXXVII.	1	A farmsteading.
Parks of Garden	CXXX.	12	A large farmsteading.
Poldar Bridge (suspension)	CXXXI.	9	
Port of Monteith Station	CXXX.	16	A railway station.
Pow Burn	CXXXVII.	9	
Powside	,,	9	A cothouse.
River Forth	CXXXI.	9, 13, &c.	
Sandyholes	,,	13	A dwelling house.
Shore	CXXXVII.	1	A dwelling house.
Thorntree	CXXXVI.	4	A farmsteading.
Tipperdorroch	CXXX.	16	A dwelling house.
Tod Knowe	,,	12	
Townhead	CXXXVI.	8	A farmsteading.
Wester Arngibbon	,,	4	A farmsteading.
Wester Merkland	,,	4	A cottage.

18.

ORDNANCE SURVEY OF SCOTLAND.

BOOK OF REFERENCE TO THE PLAN

OF THE

PARISH OF KIPPEN

(PART OF),

CONTAINING 6365·169 ACRES

IN THE

COUNTY OF STIRLING,

AND

645·903 ACRES

IN THE

COUNTY OF PERTH (DETACHED).

COLONEL SIR HENRY JAMES, R.E., F.R.S., F.G.S., &c.
SUPERINTENDENT OF THE ORDNANCE SURVEY.

PRINTED AT THE ORDNANCE SURVEY OFFICE, SOUTHAMPTON.

1863.

Price Two Shillings

EXPLANATORY REMARKS.

The Scale of the Parish Plans is the 1-2500th of the actual length on the ground, and is equal to 25·344 inches to a mile, which is very approximately equal to one square inch to one acre, the square of 1·0018 inch being equal to one acre.

The length of each sheet is one and a-half miles, and the width one mile, the area of each sheet is therefore 960 acres.

Each enclosure has a reference number to the area which is given in this Book.

The Braces [ʃ] on the plans are to indicate that the spaces so braced are included under the same reference number.

The Altitudes in feet above the Mean Level of the Sea are written thus —31·4.

The Scale of the Plans of the County is 6 inches to a mile, and each sheet contains the same area as 16 sheets of the Parish Plans. There is, therefore, a double reference number to each sheet as VI. 9., the Roman Numerals referring to the County Plans, the Arabic Figures to the Parish Plans.

The following are the characters employed on the Ordnance Plans on the Scales of 1·2500 and 6 inches to a mile:—

County Names	C	Hundreds or Wards	W
Parishes	P	Townships	T
Extra Parochial	E	Division of Townships	T

Antiquities ..... ROMAN / Druidical or Saxon / Norman or Subsequent

The descriptions of the boundaries are shown by the following initials:—

Centre of Stream	*C.S.*	Centre of Fence	*C.F.*
Centre of Road	*C.R.*	Top of Cop	*T.C.*
Side of Stream or Drain	*S.S.* or *S.D.*	Centre of Wall	*C.W.*
Root of Hedge	*R.H.*	Defaced	*Def.*
Face of Wall	*F.W.*	Track of Stream	*T.S.*

Undefined ..... *Und.*

Where a change occurs in the boundaries, the symbol [o—o] is used to show the part at which the change takes place.

TABLE

FOR CONVERTING DECIMAL PARTS OF AN ACRE INTO ROODS AND PERCHES.

Perches.	0 Rood.	1 Rood.	2 Roods.	3 Roods.	Perches.	0 Rood.	1 Rood.	2 Roods.	3 Roods.
0	·000	·250	·500	·750	21	·131	·381	·631	·881
1	·006	·256	·506	·756	22	·137	·387	·637	·887
2	·012	·262	·512	·762	23	·144	·394	·644	·894
3	·019	·269	·519	·769	24	·150	·400	·650	·900
4	·025	·275	·525	·775	25	·156	·406	·656	·906
5	·031	·281	·531	·781	26	·162	·412	·662	·912
6	·037	·287	·537	·787	27	·169	·419	·669	·919
7	·044	·294	·544	·794	28	·175	·425	·675	·925
8	·050	·300	·550	·800	29	·181	·431	·681	·931
9	·056	·306	·556	·806	30	·187	·437	·687	·937
10	·062	·312	·562	·812	31	·194	·444	·694	·944
11	·069	·319	·569	·819	32	·200	·450	·700	·950
12	·075	·325	·575	·825	33	·206	·456	·706	·956
13	·081	·331	·581	·831	34	·212	·462	·712	·962
14	·087	·337	·587	·837	35	·219	·469	·719	·969
15	·094	·344	·594	·844	36	·225	·475	·725	·975
16	·100	·350	·600	·850	37	·231	·481	·731	·981
17	·106	·356	·606	·856	38	·237	·487	·737	·987
18	·112	·362	·612	·862	39	·244	·494	·744	·994
19	·119	·369	·619	·869	40	·250	·500	·750	1·000
20	·125	·375	·625	·875					

N.B.—To convert Decimal Fractions of an Acre into Roods and Perches, multiply the decimal first by 4 and then by 40, preserving the same number of decimals in the product.

Examples—

A.	R.	P.	Acres.	A.	R.	P.	Acres.
			633·357				527·013
			4				4
			1·428				·052
			40				40
633	1	17	17·120	527	0	2	2·080

PARISH OF KIPPEN

(PART OF),

IN THE

COUNTY OF STIRLING.

No. on Plan.	Area in Acres.	Description.	No. on Plan.	Area in Acres.	Description.
1	2·534	River Forth (part of).		224·484	*Brought forward.*
2	16·351	Arable.	38	4·459	Wood & stream.
3	15·640	Arable.	39	3·430	Arable & stream.
4	12·341	Arable.	40	6·911	Arable, rough pasture, & road.
5	1·015	Wood.			
6	5·604	Arable & stream.	41	7·912	Arable.
7	·724	Houses, garden, yard, &c.	42	1·218	Houses, garden, yard, arable, & road.
8	14·758	Arable & road.	43	10·883	Arable.
9	14·641	Arable & road.	44	·763	Wood.
10	10·259	Arable.	45	1·178	Arable.
11	7·831	Arable.	46	2·683	Wood.
12	·052	Arable.	47	19·798	Arable & road.
13	7·986	Arable & stream.	48	2·895	Wood.
14	14·490	Arable & road.	49	9·099	Arable & furze.
15	13·916	Arable.	50	2·065	Wood.
16	4·064	Forth & Clyde Junction Railway (part of).	51	13·017	Arable & furze.
			52	·385	Wood.
17	5·048	Arable.	53	·831	Wood.
18	·118	House, garden, & yard.	54	4·978	Arable.
19	6·122	Arable.	55	·553	Arable.
20	2·151	Arable.	56	·989	Wood.
21	·465	House, garden, & arable	57	10·584	Arable.
22	4·361	Arable & stream.	58	·759	Wood.
23	3·998	Arable.	59	4·400	Arable, road, & stream.
24	3·584	Arable.	60	·108	House, garden, &c.
25	9·654	Arable & road.	61	2·612	Arable & stream.
26	6·111	Arable.	62	·353	Arable & stream.
27	2·703	Arable.	63	9·406	Arable & footpath.
28	8·520	Arable.	64	·335	Road.
29	3·874	Arable & road.	65	·464	Wood.
30	4·278	Arable.	66	11·288	Arable.
31	4·463	Arable & road.	67	3·073	Wood.
32	·837	Houses, shed, garden, yard, arable, & road.	68	6·338	Arable.
			69	·695	Wood.
33	5·033	Arable.	70	·525	Wood.
34	·969	Wood.	71	7·458	Arable.
35	1·978	Wood.	72	·357	Wood.
36	·391	Wood.	73	7·130	Arable.
37	7·620	Arable & stream.	74	1·469	Wood.
	224·484	*Carried forward.*		385·885	*Carried forward.*

No. on Plan.	Area in Acres.	Description.	No. on Plan.	Area in Acres.	Description.
	385·885	*Brought forward.*		574·349	*Brought forward.*
75	13·895	Arable.	121	6·307	Arable.
76	·750	Wood.	122	·069	Ornamental ground.
77	3·950	Parish road.	123	41·494	Ornamental ground.
78	·222	Wood.	124	·357	House, &c.
79	9·818	Arable.	125	·648	Wood.
80	3·923	Arable.	126	·902	Houses, yards, & roads.
81	·138	Wood.	127	·735	Wood.
82	1·614	Houses, garden, yard, pond, & arable.	128	·586	Arable & shed.
			129	·162	Wood.
83	10·283	Arable.	130	7·596	Ornamental ground.
84	·318	Wood.	131	15·019	Arable & road.
85	5·612	Arable.	132	17·299	Arable.
86	4·881	Arable.	133	·120	Wood.
87	9·778	Arable.	134	·476	Wood.
88	3·335	Arable & stream.	135	11·601	Arable.
89	·853	Arable & stream.	136	·303	Wood.
90	7·823	Arable, rough pasture, & stream.	137	7·453	Arable.
			138	·023	Arable & stream.
91	·555	Mill dam.	139	·163	Arable.
92	·572	Houses, garden, & yard.	140	2·166	Arable.
93	·349	Arable.	141	·141	House & garden.
94	·641	Road.	142	·724	Arable.
95	·178	Garden & stream.	143	8·469	Arable.
96	1·166	Arable & stream.	144	·126	Slope & arable.
97	·031	House.	145	10·062	Arable.
98	·733	Arable.	146	·846	Arable.
99	·349	Houses, garden, yard, &c.	147	1·082	Houses, garden, yard, arable, & road.
100	1·229	Arable & stream.	148	1·657	Arable & pond.
101	2·910	Arable & road.	149	10·639	Arable & rough pasture.
102	6·796	Arable & road.	150	12·298	Arable, road, and old quarry.
103	20·738	Arable.			
104	·439	Wood.	151	3·375	Arable & road.
105	2·178	Arable.	152	·628	Arable & stream.
106	1·393	Wood.	153	3·079	Arable & rough pasture.
107	10·551	Arable & stream.	154	2·629	Arable.
108	10·960	Arable.	155	2·423	Arable & brushwood.
109	·368	House, garden, & arable	156	2·947	Arable.
110	6·615	Arable.	157	2·669	Arable.
111	·303	Wood.	158	1·377	Parish road.
112	5·221	Arable & footpath.	159	2·070	Arable, &c.
113	2·149	Arable & footpath.	160	1·500	Arable, &c.
114	3·865	Arable & footpath.	161	1·931	Arable.
115	8·984	Arable.	162	2·667	Arable.
116	3·304	Wood, &e.	163	·454	Church & graveyard.
117	1·474	Garden.	164	1·171	House, garden, yard, & arable.
118	1·500	Wood & footpaths.			
119	7·865	Ornamental ground & road.	165	·726	Arable, ruin, & road.
			166	1·405	Arable.
120	7·855	Wood & footpath.			
	574·349	*Carried forward.*		764·923	*Carried forward.*

No. on Plan.	Area in Acres.	Description.	No. on Plan.	Area in Acres.	Description.
	764·923	*Brought forward.*		908·046	*Brought forward.*
167	3·856	Houses, gardens, yards, &c.	208	5·474	Arable & slope.
			209	9·682	Arable, slope, road, &c.
168	·884	Houses, gardens, &c.			
169	·613	Arable.	210	12·076	Arable, &c.
170	·326	Garden.	211	3·840	Arable, gravel-pits, &c.
171	3·672	Houses, gardens, yards, &c.	212	9·424	Turnpike road.
			213	4·379	Arable, house, &c.
172	3·165	Houses, gardens, yards, stream, &c.	214	7·175	Arable.
			215	14·376	Arable & road.
173	5·548	Houses, gardens, yards, &c.	216	·328	House & garden.
			217	·125	Wood.
174	·729	Houses, garden, arable, & ruin.	218	16·935	Arable.
			219	11·775	Arable.
175	1·998	Arable & road.	220	10·952	Arable.
176	1·220	Wood.	221	·921	Houses, garden, yard, & arable.
177	3·020	Arable.			
178	2·707	Arable.	222	1·428	Arable, stream, & road.
179	1·810	Arable, &c.	223	·475	Wood & stream.
180	·308	Wood.	224	·455	Private road.
181	·601	Houses, garden, yard, & arable.	225	10·545	Arable.
			226	3·605	Arable.
182	1·983	Arable.	227	10·883	Arable, &c.
183	2·466	Wood, &c.	228	·512	Private road.
184	5·946	Arable.	229	3·506	Arable.
185	·586	Arable & stream.	230	8·878	Arable.
186	5·595	Arable, &c.	231	5·466	Arable.
187	9·496	Arable & road.	232	1·072	Arable.
188	2·348	Arable.	233	1·071	Houses, garden, yard, & arable.
189	5·475	Arable & stream.			
190	6·106	Arable & stream.	234	·532	Arable.
191	5·257	Arable.	235	8·261	Arable.
192	·902	Parish road.	236	1·432	Rough pasture & wooded slope.
193	2·651	Arable.			
194	3·889	Arable.	237	4·393	Arable.
195	·368	Occupation road.	238	4·160	Arable & road.
196	3·024	Arable.	239	10·323	Arable & road.
197	2·286	Arable.	240	5·363	Arable.
198	·211	Pond.	241	7·565	Arable & stream.
199	1·000	Arable & stream.	242	2·518	Arable.
200	1·821	Arable & stream.	243	2·941	Arable.
201	·428	Houses, garden, and stream.	244	·639	Occupation road.
			245	4·552	Arable.
202	·391	Arable & stream.	246	1·886	Arable.
203	11·445	Rough pasture, stream, & slope.	247	2·119	Arable.
			248	4·558	Arable.
204	·478	Arable & stream.	249	3·317	Arable.
205	·258	Arable & stream.	250	1·078	Rough pasture.
206	8·467	Arable.	251	3·216	Arable.
207	29·789	Arable, rough pasture, road, & stream.	252	3·021	Arable, stream, & furze.
			253	1·365	Arable.
	908·046	*Carried forward.*		1136·643	*Carried forward.*

No. on Plan.	Area in Acres.	Description.	No. on Plan.	Area in Acres.	Description.
	1136·643	*Brought forward.*		1412·557	*Brought forward.*
254	9·647	Arable, furze, &c.	299	12·733	Arable.
255	6·771	Arable.	300	·189	House, garden, &c.
256	3·718	Arable, stream, & furze.	301	20·894	Arable.
257	1·763	Parish road.	302	12·465	Arable.
258	3·500	Arable.	303	8·538	Arable.
259	10·779	Arable & furze.	304	·327	Wood.
260	6·332	Arable.	305	5·565	Arable.
261	4·265	Arable.	306	11·328	Arable.
262	3·034	Arable & stream.	307	29·665	Rough pasture.
263	2·848	Arable.	308	16·792	Arable.
264	3·795	Arable.	309	13·551	Wood, slope, & stream.
265	·954	Arable, stream, & house	310	5·330	Arable, stream, & furze.
266	2·419	Arable & stream.	311	16·543	Arable & road.
267	1·869	Arable.	312	6·666	Furze & stream.
268	1·258	Arable.	313	7·775	Arable.
269	2·509	Arable.	314	6·431	Arable.
270	2·395	Arable.	315	4·799	Arable & furze.
271	2·873	Arable.	316	10·559	Arable.
272	·843	Private road, &c.	317	3·144	Parish road.
273	2·937	Arable.	318	·634	Houses, garden, yard, wood, &c.
274	5·855	Arable, road, & wood.			
275	·238	House, garden, & yard.	319	·702	Arable.
276	4·722	Arable.	320	13·398	Arable & road.
277	12·175	Arable & slope.	321	2·773	Arable, road, & stream.
278	8·773	Arable & footpath.	322	9·822	Arable & furze.
279	4·903	Arable & road.	323	1·031	Arable.
280	·373	House, garden, yard, &c.	324	1·736	Furze, pond, &c.
			325	7·800	Arable & furze.
280a	·882	Houses, garden, yard, arable, &c.	326	3·621	Furze & stream.
			327	15·113	Arable & house.
281	9·406	Arable, road, &c.	328	15·254	Arable.
282	3·467	Arable & road.	329	2·978	Furze, stream, &c.
283	32·818	Arable & road.	330	12·044	Arable.
284	·797	Houses, gardens, yards, &c.	331	11·393	Arable.
			332	18·640	Arable & pond.
285	6·202	Arable & road.	333	·853	House, yard, & arable.
286	4·184	Arable & road.	334	·335	Garden & wood.
287	8·164	Arable & road.	335	6·784	Arable.
288	14·115	Arable & road.	336	11·022	Arable.
289	4·514	Arable.	337	3·560	Furze.
290	10·807	Arable.	338	14·941	Arable.
291	6·708	Arable.	339	11·590	Arable.
292	12·400	Arable.	340	9·968	Arable.
293	6·651	Arable.	341	26·348	Arable, rough pasture, road, &c.
294	5·361	Arable.			
295	25·342	Arable & road.	342	·547	Houses, garden, yard, arable, &c.
296	·709	Houses, garden, yard, &c.	343	10·920	Arable.
297	3·998	Arable.	344	·687	Wood.
298	7·841	Arable.	345	8·751	Arable.
	1412·557	*Carried forward.*		1829·096	*Carried forward.*

No. on Plan.	Area in Acres.	Description.	No. on Plan.	Area in Acres.	Description.
	1829·096	*Brought forward.*		3203·351	*Brought forward.*
346	8·813	Arable & furze.	385	1·107	Orchard.
347	3·999	Arable & road.	386	1·602	Arable.
348	4·745	Arable & road.	387	·384	Orchard.
349	9·770	Arable & road.	388	·980	Houses, yard, arable, &c.
350	13·322	Arable.			
351	15·704	Arable.	389	10·038	Arable & road.
352	9·300	Aarble & road.	390	·973	Arable.
353	·454	Houses, garden, yard, &c.	391	3·028	Rough pasture.
			392	9·679	Arable.
354	3·228	Arable.	393	9·800	Arable, road, & rough pasture.
355	11·981	Arable, road, &c.			
356	6·196	Arable& rough pasture.	394	20·222	Arable& rough pasture.
357	4·377	Arable& rough pasture.	395	6·702	Arable.
358	88·750	Heathy pasture, furze, &c.	396	12·660	Arable, rough pasture, road, &c.
359	3·793	Arable.	397	6·771	Arable, rough pasture, & road.
360	15·585	Arable.			
361	5·741	Arable.	398	·302	Wood.
362	5·497	Arable.	399	·108	House, road, &c.
363	8·236	Arable & road.	400	2·274	Arable, rough pasture, & road.
364	16·902	Arable.			
365	·439	House, garden, yard, &c.	401	6·037	Arable, rough pasture, & road.
366	6·179	Arable, road, slope, &c.	402	6·294	Arable& rough pasture.
			403	10·181	Arable, rough pasture, & road.
367	8·375	Arable & road.			
368	14·248	Rough pasture, furze, road, & old quarries.	404	12·949	River Forth (part of).
			405	11·875	Arable, rough pasture, & roads.
369	2·459	Arable.			
370	5·266	Arable.	406	153·853	Moss & heathy pasture.
371	4·684	Arable & road.	407	14·237	Arable, rough pasture, & roads.
372	6·809	Arable.			
373	4·578	Arable.	408	·249	Wood.
374	22·171	Arable, &c.	409	·448	Wood.
375	6·284	Parish road.	410	12·773	Arable& rough pasture.
376	7·360	Arable, quarry, & road.	411	10·916	Arable & roads.
377	78·619	Arable, rough pasture, stream, & footpath.	412	4·686	Arable & road.
			413	11·000	Arable.
378	32·327	Arable.	414	·595	Wood.
379	31·738	Arable& rough pasture.	415	14·115	Arable & pond.
380	239·220	Rough & heathy pasture, streams, road, &c.	416	·680	Wood.
			417	1·264	Houses, garden, yard, road, &c.
381	·630	House, garden, yard, & road.	418	·802	Orchard.
			419	8·192	Arable.
382	8·754	Heathy pasture and stream.	420	10·188	Arable& rough pasture.
			421	16·744	Arable& rough pasture.
383	146·006	Heathy pasture, &c.	422	1·410	Wood & slope.
384	511·716	Heathy pasture, moss, &c.	423	9·241	Arable& rough pasture.
			424	7·767	Arable, &c.
	3203·351	*Carried forward.*		3616·477	*Carried forward.*

No. on Plan.	Area in Acres.	Description.	No. on Plan.	Area in Acres.	Description.
	3616·477	*Brought forward.*		3889·020	*Brought forward.*
425	6·337	Arable.	465	7·052	Ornamental ground.
426	3·715	Arable.	466	2·100	Wood, house, stream, road, &c.
427	3·787	Arable.			
428	·546	Rough pasture.	467	8·646	Ornamental ground.
429	11·267	Arable.	468	2·586	Houses, yards, ornamental ground, roads, &c.
430	·460	House, garden, arable, &c.			
431	·089	House, &c.	469	6·642	Wood, stream, roads, &c.
432	5·086	Arable.			
433	10·378	Arable.	470	1·497	House & garden.
434	6·405	Arable.	471	1·689	Ornamental ground.
435	10·068	Arable.	472	10·026	Arable & slope.
436	10·120	Arable.	473	4·094	Wood, slope, & stream.
437	12·609	Arable, rough pasture, &c.	474	5·754	Ornamental ground.
			475	1·222	Wood & road.
438	13·630	Arable & road.	476	1·549	Private road & wood.
439	·755	Houses, garden, yard, &c.	477	2·270	Wood.
			478	11·832	Ornamental ground.
440	15·291	Arable & road.	479	·123	Wood.
441	3·460	Turnpike road & house.	480	·511	Wood.
442	2·450	Arable.	481	·093	Wood.
443	5·696	Arable, slope, & stream.	482	4·024	Wood & stream.
444	4·429	Arable & road.	483	·845	Arable & brushwood.
445	·648	Houses, garden, yard, & road.	484	·644	Statute labor road.
			485	·672	Wood, &c.
446	6·194	Arable.	486	·063	Arable.
447	5·722	Wooded slope and stream.	487	1·073	Arable & wood.
			488	1·172	Arable.
448	5·185	Arable.	489	·319	House, garden, yard, &c.
449	2·000	Arable.			
450	3·927	Forth & Clyde Junction Railway (part of).	490	·258	Wood & slope.
			491	·338	Wood.
451	5·331	Arable.	492	1·856	Arable.
452	13·805	Arable.	493	5·863	Wood, slope, stream, ruin, &c.
453	10·441	Arable.			
454	13·772	Arable & rough pasture.	494	·552	Occupation road, rough pasture, & stream.
455	3·294	Wood & stream.			
456	2·258	Wood & stream.	495	30·214	Arable & road.
457	26·821	Arable, road, rough pasture, & stream.	496	50·715	Arable.
			497	11·099	Arable.
458	1·004	Houses, garden, yard, road, &c.	498	·471	Wood.
			499	1·902	Occupation road, pond, &c.
459	6·537	Arable.			
460	11·184	Arable, &c.	500	13·272	Arable.
461	4·577	Wood, &c.	501	18·605	Arable.
462	15·691	Arable, rough pasture, & stream.	502	5·582	Arable.
			503	2·967	Arable.
463	·690	Houses, garden, yard, &c.	504	1·722	Arable.
			505	3·366	Arable.
464	6·884	Arable.	506	·905	Occupation road.
	3889·020	*Carried forward.*		4115·205	*Carried forward.*

No. on Plan.	Area in Acres.	Description.	No. on Plan.	Area in Acres.	Description.
	4115·205	*Brought forward.*		4255·964	*Brought forward.*
507	1·208	Houses, garden, yard, wood, &c.	548	2·763	Wood, slope, & stream.
			549	9·552	Arable.
508	2·806	Arable.	550	8·101	Arable.
509	·903	Arable.	551	·098	House & garden.
510	·286	Wood.	552	4·792	Arable, wood, & pond.
511	11·967	Arable.	553	·695	Arable.
512	·102	Arable&rough pasture.	554	8·785	Arable.
513	12·904	Arable.	555	13·876	Arable&rough pasture.
514	2·655	Arable.	556	1·598	Wood.
515	·835	Road.	557	18·160	Arable&rough pasture.
516	7·054	Wood, slope, & stream.	558	22·650	Arable&rough pasture.
517	2·040	Arable.	559	·892	Houses, sheds, yard, road, & rails.
518	1·694	Arable.			
519	·923	House, yard, & arable.	560	16·966	Arable.
520	2·645	Arable.	561	5·393	Arable&rough pasture.
521	3·752	Arable.	562	7·509	Arable&rough pasture.
522	1·361	Houses, garden, grave-yard, &c.	563	1·198	Arable, slope, & rough pasture.
523	·882	Houses, gardens, yards, &c.	564	·825	Rough pasture & slope.
			565	·141	Road.
524	7·884	Houses, gardens, yards, arable, &c.	566	4·870	Pasture & furze.
			567	1·791	Statute labor road.
525	·851	Statute labor road.	568	1·378	Stream.
526	·873	Arable.	569	7·174	Arable, rough pasture, & slope.
527	·315	Parish road (part of).			
528	1·001	House, garden, & arable	570	7·650	Arable.
528a	·249	Public road.	571	11·454	Arable.
529	1·450	Houses, garden, arable, & ruin.	572	13·400	Arable.
			573	6·967	Forth & Clyde Railway (part of), house, garden, &c. (Kippen Station).
530	3·634	Arable.			
531	2·812	Arable.			
532	4·987	Arable.			
533	·182	Houses & ruins.	574	1·068	Occupation road.
534	1·725	Turnpike road.	575	13·342	Arable.
535	·329	Houses, garden, & road.	576	11·382	Arable.
536	·621	Arable.	577	·614	Houses, sheds, garden, yard, &c.
537	·923	Arable.			
538	2·112	Houses, gardens, yards, stream, &c.	578	3·686	Turnpike road.
			579	13·669	Arable.
539	·641	Arable.	580	7·369	Arable & road.
540	1·040	Houses, gardens, ruins, &c.	581	2·583	Arable.
			582	2·124	Arable.
541	1·930	Houses, gardens, yards, stream, &c.	583	3·116	Arable & stream.
			584	·709	Houses, garden, road, &c.
542	2·896	Arable & stream.			
543	4·130	Arable & stream.	585	1·075	Arable.
544	23·965	Arable & stream.	586	18·169	Arable & footpath.
545	16·609	Arable.	587	3·640	Private road & wood.
546	1·584	Wood, slope, & stream.	588	13·881	Arable & stream.
547	3·999	Arable.	589	·373	Pond.
	4255·964	*Carried forward.*		4531·442	*Carried forward.*

No. on Plan	Area in Acres.	Description.	No. on Plan.	Area in Acres.	Description.
	4531·442	*Brought forward.*		4834·399	*Brought forward.*
590	8·688	Wood & slope.	634	1·592	Arable & stream.
591	7·885	Arable, road, & wood.	635	5·383	Arable.
592	9·120	Arable & road.	636	·805	Houses, garden, yard, road, &c.
593	·531	House, garden, & yard.			
594	25·470	Arable & road.	637	10·337	Arable.
595	10·003	Arable, rough pasture, & waste.	638	·594	Occupation road.
			639	10·724	Arable.
596	8·256	Arable.	640	6·865	Arable, slope, furze, &c.
597	·886	Houses, garden, yard, &c.	641	6·840	Arable.
			642	6·263	Arable & wood.
598	5·028	Arable & road.	643	11·883	Arable & furze.
599	3·155	Statute labor road.	644	7·558	Arable & road.
600	6·198	Arable.	645	·098	House & yard.
601	6·655	Arable.	646	·278	Wood.
602	2·188	Wood.	647	11·955	Arable.
603	1·380	Occupation road.	648	13·426	Arable, furze, &c.
604	9·149	Arable.	649	18·434	Arable & furze.
605	·987	Wood.	650	5·218	Turnpike road.
606	12·481	Arable.	651	2·252	Wood, &c.
607	22·820	Arable, &c.	652	10·611	Arable.
608	33·575	Arable, stream, roads, gravel-pit, &c.	653	12·871	Rough pasture & furze.
			654	56·409	Heathy pasture, furze, & road.
609	·396	Private road.			
610	3·805	Wood, slope, stream, house, &c.	655	22·563	Arable & road.
			656	·236	House, garden, &c.
611	6·047	Arable.	657	3·928	Wood & road.
612	9·539	Arable.	658	28·964	Wood.
613	·419	Houses, garden, & yard.	659	14·468	Arable.
614	8·158	Arable & road.	660	5·453	Arable.
615	11·615	Arable.	661	9·566	Arable & road.
616	9·692	Arable & road.	662	·963	Wood.
617	6·322	Arable.	663	10·056	Arable.
618	·167	Houses & yard.	664	8·169	Arable.
619	·337	House, garden, yard, & rough pasture.	665	·600	Wood.
			666	·777	Houses, garden, yard, &c.
620	·233	Wood.			
621	8·044	Arable.	667	1·030	Occupation road.
622	14·297	Arable.	668	2·869	Arable.
623	·945	Wood.	669	5·288	Arable.
624	1·700	Pond.	670	·712	Houses, garden, yard, &c.
625	1·365	Wood & rough pasture.			
626	6·599	Arable.	671	5·295	Arable & road.
627	8·436	Arable, furze, & wood.	672	12·478	Arable & road.
628	2·754	Occupation road.	673	2·071	Arable.
629	14·334	Arable, rough pasture, & road.	674	7·341	Arable.
			675	4·173	Arable.
630	·545	Wood.	676	1·232	Arable, house, & stream
631	11·252	Arable, &c.	677	1·028	Arable.
632	·502	Wood.	678	3·642	Arable.
633	·999	Arable & furze.	679	4·060	Arable, road, &c.
	4834·399	*Carried forward.*		5191·757	*Carried forward.*

No on Plan.	Area in Acres.	Description.	No. on Plan.	Area in Acres.	Description.
	5191·757	*Brought forward.*		5611·445	*Brought forward.*
680	3·732	Arable.	724	1·468	Arable.
681	·156	House, garden, &c.	725	·378	Houses, gardens, &c.
682	·647	Occupation road.	726	1·225	Arable.
683	9·161	Arable.	727	·118	House & garden.
684	2·421	Statute labor road.	728	·089	House & garden.
685	·966	Pond.	729	1·218	Arable.
686	22·048	Rough pasture & furze.	730	·598	Wood.
687	6·449	Arable.	731	1·427	Arable.
688	5·797	Arable.	732	·236	Houses, gardens, &c.
689	3·779	Arable.	733	6·964	Arable.
690	1·245	Occupation road.	734	9·600	Arable.
691	4·944	Arable.	735	18·787	Wood, house, & road.
692	·291	Wood.	736	10·422	Arable.
693	5·083	Arable.	737	9·058	Arable.
694	6·237	Arable&rough pasture.	738	·256	Wood.
695	6·493	Arable.	739	9·333	Arable.
696	5·482	Arable.	740	·150	Private road.
697	2·590	Rough pasture & furze.	741	·991	Stream.
698	2·787	Occupation road.	742	·089	Pond (part of).
699	40·862	Heathy pasture, slope, & marsh.	743	22·213	Heathy pasture, furze, & ruins.
700	·775	Arable & ruin.	744	·143	Pond (part of).
701	18·184	Rough pasture, slope, ruin, &c.	745	282·583	Heathy & rough pasture, furze, quarry, & road.
702	5·121	Wood, slope, stream, &c.	746	·738	House, garden, yard, &c.
703	1·139	Stream.			
704	135·067	Wood, slope, & footpath.	747	28·911	Arable, rough pasture, & road.
705	19·700	Arable, slope, waste, & rough pasture.	748	·082	Strip of arable along boundary.
706	8·683	Arable & road.	749	10·105	Rough pasture & road.
707	6·055	Arable & road.	750	·090	Strip of arable along boundary.
708	8·277	Arable & road.			
709	16·359	Arable.	751	10·173	Arable, rough pasture, road, & slope.
710	10·051	Arable & footpath.			
711	9·668	Arable & footpath.	752	9·373	Arable.
712	·685	Private road.	753	·678	House&rough pasture.
713	12·965	Arable & footpath.	754	18·179	Arable&rough pasture.
714	·501	Houses, garden, shed, yard, &c.	755	33·301	Arable&rough pasture.
			756	·098	Arable.
715	23·395	Arable.	757	·178	Strip of arable along boundary.
716	2·579	Arable.			
717	·153	House, garden, &c.	758	43·191	Arable, heathy pasture, & road.
718	2·853	Arable, house, & ruin.			
719	·110	House, garden, &c.	759	27·809	Heathy pasture.
720	2·244	Arable.	760	72·504	Heathy pasture.
721	·609	Houses, garden, &c.	761	8·411	Heathy & rough pasture, furze, & road.
722	1·701	Arable.			
723	1·644	Arable & ruin.	762	3·625	Arable.
	5611·445	*Carried forward.*		6256·237	*Carried forward.*

No. on Plan.	Area in Acres.	Description.	No. on Plan.	Area in Acres.	Description.
	6256·237	*Brought forward.*		6290·787	*Brought forward.*
763	·295	Road.	774	·619	Wood.
764	3·881	Wood.	775	·192	Wood.
765	·475	Wood.	776	12·039	Arable, road, & furze.
766	4·422	Arable.	777	5·865	Arable.
767	1·012	Rough pasture & road.	778	5·439	Arable.
768	8·068	Arable.	779	·733	Wood.
769	1·702	Houses, garden, yard, arable, rough pasture, &c.	780	·225	Wood.
			781	·608	Wood.
			782	12·322	Heathy pasture & road.
770	·966	Garden.	783	·796	Arable.
771	1·269	Wood.	784	·773	Houses, gardens, yard, & arable.
772	10·762	Arable & rough pasture.			
773	1·698	Road, rough pasture, & wood.	785	11·607	Arable.
			786	23·164	Arable.
	6290·787	*Carried forward.*		6365·169	

RECAPITULATION.

6276·824	Land.
50·359	Public roads.
14·958	Railways.
23·028	Water.
6365·169	Area of that part of the Parish of Kippen in the County of Stirling.

PARISH OF KIPPEN,

IN THE

COUNTY OF PERTH

(DETACHED).

1	22·585	Moss, wood, &c.			
2	21·054	Arable & road.		57·035	*Brought forward.*
3	6·304	Arable.	8	31·759	Arable, road, & rough pasture.
4	1·023	Moss.			
5	·937	Rough pasture.	9	25·049	Arable.
6	·975	Rough pasture.	10	2·124	Wood & slope.
7	4·157	Forth & Clyde Junction Railway (part of), houses, gardens, &c.	11	1·141	Pasture.
			12	·908	Arable.
			12a	·031	Wood.
	57·035	*Carried forward.*		118·047	*Carried forward.*

No. on Plan.	Area in Acres.	Description.	No. on Plan.	Area in Acres.	Description.
	118·047	*Brought forward.*		219·528	*Brought forward.*
13	4·730	Arable.	60	·786	Wood.
14	1·024	Houses, garden, yard, road, &c.	61	5·717	Arable & road.
			62	1·456	Arable & road.
15	3·405	Arable & rough pasture.	63	·274	House, garden, & yard.
16	·338	Road, &c.	64	1·769	Arable.
17	6·453	Arable & rough pasture.	65	2·615	Arable.
18	2·030	Arable & wooded slope.	66	·660	Wood.
19	·106	House & garden.	67	2·374	Arable.
20	5·077	Arable.	68	10·161	Arable.
21	3·201	Wooded slope.	69	6·569	Arable & road.
22	2·415	Turnpike road.	70	4·717	Arable.
23	6·311	Arable.	71	2·653	Arable.
24	6·624	Arable.	72	3·813	Arable.
25	·717	Wood & slope.	73	1·718	Arable.
26	1·724	Arable.	74	1·373	Arable.
27	·172	House, garden, &c.	75	·522	Arable.
28	2·297	Arable.	76	·166	Houses, gardens, &c.
29	2·219	Arable.	77	·569	Arable.
30	·454	Orchard & garden.	78	·333	Houses, garden, yard, &c.
31	·837	Arable.			
32	·421	Houses, yard, shrubbery, &c.	79	1·526	Arable.
			80	·177	Occupation road.
33	4·062	Arable.	81	·614	Houses, gardens, &c.
34	3·482	Arable.	82	·899	Arable.
35	·200	House, garden, &c.	83	·640	Occupation road.
36	1·736	Statute labor road.	84	·153	Occupation road.
37	·093	House & garden.	85	·874	Arable.
38	·772	Arable.	86	·210	House, garden, & yard.
39	·403	Houses, gardens, and road.	87	1·068	Arable.
			88	1·542	Turnpike road.
40	·078	Wood.	89	1·053	Arable.
41	·291	House & arable.	90	·276	House & garden.
42	·477	Arable.	91	3·704	Arable.
43	·827	House, garden, & arable	92	3·064	Arable.
44	·429	House & garden.	93	3·310	Arable.
45	1·280	Parish road.	94	3·910	Arable.
46	4·970	Arable.	95	·041	Arable.
47	·617	House, garden, & arable	96	1·595	Arable.
48	·748	House, garden, & arable	97	1·216	Arable.
49	·944	House, garden, & arable	98	·182	Houses, gardens, &c.
50	·402	House, garden, & arable	99	·217	House, garden, &c.
51	7·964	Arable.	100	1·047	Arable.
52	·646	Wood & slope.	101	3·678	Arable.
53	6·260	Arable.	102	1·718	Arable.
54	1·639	Arable.	103	·346	Houses, gardens, &c.
55	·710	Arable.	104	1·099	Arable.
56	·316	House & garden.	105	·496	Occupation road.
57	4·772	Arable.	106	11·895	Wood & slope.
58	2·399	Arable.	107	1·541	House, garden, arable, &c.
59	4·409	Arable.			
	219·528	*Carried forward.*		315·864	*Carried forward.*

No. on Plan.	Area in Acres.	Description.	No. on Plan.	Area in Acres.	Description.
	315·864	*Brought forward.*		426·626	*Brought forward.*
108	·340	Arable.	128	21·559	Arable.
109	4·860	Arable.	129	·463	House, garden, yard, road, &c.
110	2·789	Arable.			
111	8·635	Arable.	130	17·336	Arable.
112	1·897	Arable.	131	8·783	Rough & heathy pasture.
113	·231	House, garden, & road.			
114	1·865	Arable.	132	1·148	Houses, arable, gardens, &c.
115	·894	Arable.			
116	·309	House, garden, yard, & road.	133	1·127	Arable.
			134	13·197	Rough pasture, wooded slopes, road, &c.
117	4·015	Arable & rough pasture.			
118	·660	Arable & road.	135	113·523	Rough & heathy pasture, wooded slopes, furze, &c.
119	4·555	Arable, furze, & road.			
120	·158	House, garden, &c.			
121	5·985	Arable, road, & furze.	136	·411	Wood.
122	7·766	Heathy pasture & furze.	137	·785	Stream (part of).
123	4·262	Arable & roads.	138	30·201	Rough pasture, slopes, & road.
124	·656	House, garden, & arable			
125	47·576	Wood.	139	10·492	Arable.
126	1·961	Occupation road.	140	·252	Wood.
127	11·348	Heathy pasture & furze.		645·903	
	426·626	*Carried forward.*			

RECAPITULATION.

633·988	Land.
6·973	Public roads.
4·157	Railway.
·785	Water.
645·903	Area of that part of the Parish of Kippen, in the County of Perth (Detached).
4320·652	Area of the Parish of Kippen, in the County of Perth.
4966·555	Area of the Parish of Kippen, in the County of Perth and County of Perth (Detached).
6365·169	Area of the Parish of Kippen in the County of Stirling (See page 10).
11331·724	Total area of the Parish of Kippen.

*** There is a separate Book of Reference published for Kippen Parish, in the County of Perth.

INDEX TO PLACES

IN THAT PART OF THE

PARISH OF KIPPEN

IN THE

COUNTIES OF STIRLING AND PERTH (Det.).

Name of Place.	No. of Sheet.		Descriptive Remarks.
	6-inch scale.	25·344-inch scale.	
Angus-stepp	IX.	13	A farmsteading.
Arngomery	,,	13	A mansion.
Arngomery Burn	,,	13	
Backside	VIII.	15	A farmsteading.
Badenkep	XV.	7	A farmsteading.
Badluscan	XVI.	1	A farmsteading.
Bead Muck	XV.	7	A stone in the county boundary
Blackhouse	VIII.	15	A farmsteading.
Blackhouse	IX.	9	A farmsteading.
Bloodymires Quarry	XVI.	1	
Boquhan Bridge	,,	2	
Braehead	IX.	14	A farmsteading.
Bridge of Frew	,,	14	
Broich Bridge	,,	13	
Broich T.P.	,,	13	
Buchlyvie	XV.	2	A village.
Buchlyvie Muir	,,	6, 7, 10, 11	
Burnside	IX.	13	A farmsteading.
Cashley Bridge	XV.	2	
Cauldhame	XVI.	1	A hamlet.
Causewayhead	VIII.	15	A farmsteading.
Church	IX.	13	
Church	,,	13	Ruins.
Church	XV.	2	The Quoad Sacra church.
Clayfolds	,,	6	A farmsteading.
Claylands	XVI.	1	A farmsteading.
Claymires	XV.	3	A cothouse.
Cowden Knowes	,,	2	
Crawfordston	IX.	14	A farmsteading.
Cuthbertston Bridge	,,	13	
Cuthbertston Cottage	,,	13	
Dasher	XVI.	2	A farmsteading.
Dasher Bridge	,,	2	
Dighty	,,	1	A farmsteading.
Drum	IX.	13	A farmsteading.
Dugald's Tower	XVI.	1	A remarkable isolated rock.

Name of Place.	No. of Sheet. 6-inch scale.	No. of Sheet. 25·344-inch scale.	Descriptive Remarks.
Dunston	XV.	2	A farmsteading.
Easter Ballamenoch	,,	2	A farmsteading.
Easter Blairgorts	,,	3	A farmsteading.
Easter Culbowie	,,	6	A farmsteading.
Easter Heights	,,	3	A dwelling house.
Fairfield	IX.	13	A farmsteading.
Forth & Clyde Junction Railway	,,	13, 14	
	VIII.	15, 16	
Free Church	IX.	13	
Free Church	XV.	2	
Free Church Manse	XVI.	1	
Garden	XV.	3	A farmsteading.
Gardenmill	VIII.	15	A cothouse.
Gateside	IX.	13	A farmsteading.
Glentirran Mill	,,	14	A dwelling house.
Glentirranmuir	XVI.	2	Cottages.
Graham Street	IX.	13	Cottages.
Gribloch	XVI.	5	A farmsteading.
Helensfield	IX.	13	A cottage.
Hill	XV.	3	A farmsteading.
Keirbrae	,,	3	A cothouse.
Keir Hill of Dasher	IX.	13	A wooded eminence.
Kippen	,,	13	A village.
	XVI.	1	
Kippen Station	IX.	14	
Kirkhill Cottage	,,	13	
Knowhead	XVI.	5	A farmsteading.
Ladylands	VIII.	16	A farmsteading.
Lead	XVI.	1	A farmsteading.
Leckie's Loup	IX.	13	A waterfall.
Limpithill	XVI.	1	A farmsteading.
Little Kerse	IX.	9	A farmsteading.
Manse	,,	13	
Manse	XV.	2	
Mains of Buchlyvie	,,	3	A farmsteading.
Middlcton	VIII.	15	A farmsteading.
Middle Kerse	IX.	13	A farmsteading.
Muirend	XVI.	5	A farmsteading.
Mye Burn	VIII.	15	
	XV.	2, 3	
New Mill	,,	4	Ruins.
Oxhill	,,	2	A farmsteading.

Name of Place.	No. of Sheet.		Descriptive Remarks.
	6-inch scale.	25·344-inch scale.	
Pathmouth	IX.	13	The ruins of a cottage.
Post Office	,,	13	
Post Office	XV.	2	
Pow Burn	XVI.	5	
Prince's Well	IX.	14	
Redgate Hill	XVI.	1, 5	
Red Lion Inn	XV.	2	
River Forth	IX.	9, 10, 14	
School	,,	13	
School	XV.	2	
School	IX.	13	
Settie	XVI.	1	A farmsteading.
Sheep Linn	,,	5	A waterfall.
Shirgarton	IX.	13	A farmsteading, &c.
Spittal	XV.	2	A farmsteading.
Strewiebank	IX.	13	A farmsteading.
The Carlin Stone	XV.	11	A stone which marks the boundary.
Thirds	,,	3	A farmsteading.
Tower of Garden	VIII.	15	The site of an ancient building.
U.P. Church	XV.	2	
Upper Shirgarton	XVI.	1	A farmsteading.
Wester Ballamenoch	XV.	2	A farmsteading.
Wester Blairgorts	,,	3	A farmsteading.
Wester Culbowie	,,	6	A farmsteading.
Wester Dunston	,,	2	A cothouse.
Wester Heights	,,	7	A farmsteading.
Westerton	IX.	14	A farmsteading.
Whitelees	XV.	6	A farmsteading.
Wrightpark	XVI.	5	A farmsteading.

19.

ORDNANCE SURVEY OF SCOTLAND.

BOOK OF REFERENCE TO THE PLAN

OF THE

PARISH OF KIRKDEN,

IN THE

COUNTY OF FORFAR,

CONTAINING 5018·326 ACRES.

COLONEL SIR HENRY JAMES, R.E., F.R.S., F.G.S., &c.,

SUPERINTENDENT OF THE ORDNANCE SURVEY.

PRINTED AT THE ORDNANCE SURVEY OFFICE, SOUTHAMPTON.

1861.

Price One Shilling.

on
ap-
ıch

of

:his

are

s—

eet
ore
als

the

W

T

T

t

nt

-

F.
C.
W.
ef.
S.

Where a change occurs in the boundaries, the symbol ⌊o—o⌋ is used to shew the part at which the change takes place.

EXPLANATORY REMARKS.

The Scale of the Parish Plans is the 1-2500th of the actual length on the ground, and is equal to 25·344 inches to a mile, which is very approximately equal to one square inch to one acre, the square of 1·0018 inch being equal to one acre.

The length of each sheet is $1\frac{1}{2}$ miles, and the width 1 mile, the area of each sheet is therefore 960 acres.

Each enclosure has a reference number to the area which is given in this Book.

The Braces (f) on the plans are to indicate that the spaces so braced are included under the same reference number.

The Altitudes in feet above the Mean Level of the Sea are written thus—31·4.

The Scale of the Plans of the County is 6 inches to a mile, and each sheet contains the same area as 16 sheets of the Parish Plans. There is therefore a double reference number to each sheet, as VI. 9., the Roman Numerals referring to the County Plans, the Arabic Figures to the Parish Plans.

The following are the characters employed on the Ordnance Plans on the Scales of 1-2500, and 6 inches to a mile:—

County Names	C	Hundreds or Wards	W
Parishes	P	Townships	T
Extra Parochial	E	Division of Townships	T

Antiquities ..... ROMAN / Druidical or Saxon / Norman or Subsequent

The descriptions of the boundaries are shewn by the following initials:—

Centre of Stream	*C. S.*	Centre of Fence	*C. F.*
Centre of Road	*C. R.*	Top of Cop	*T. C.*
Side of Stream or Drain	*S. S.* or *S. D.*	Centre of Wall	*C. W.*
Root of Hedge	*R. H.*	Defaced	*Def.*
Face of Wall	*F. W.*	Track of Stream	*T. S.*

Undefined ..... *Und.*

Where a change occurs in the boundaries, the symbol [o—o] is used to shew the part at which the change takes place.

TABLE

FOR CONVERTING DECIMAL PARTS OF AN ACRE INTO ROODS AND PERCHES.

Perches.	0 Rood.	1 Rood.	2 Roods.	3 Roods.
0	0·000	0·250	0·500	0·750
1	0·006	0·256	0·506	0·756
2	0·012	0·262	0·512	0·762
3	0·019	0·269	0·519	0·769
4	0·025	0·275	0·525	0·775
5	0·031	0·281	0·531	0·781
6	0·037	0·287	0·537	0·787
7	0·044	0·294	0·544	0·794
8	0·050	0·300	0·550	0·800
9	0·056	0·306	0·556	0·806
10	0·062	0·312	0·562	0·812
11	0·069	0·319	0·569	0·819
12	0·075	0·325	0·575	0·825
13	0·081	0·331	0·581	0·831
14	0·087	0·337	0·587	0·837
15	0·094	0·344	0·594	0·844
16	0·100	0·350	0·600	0·850
17	0·106	0·356	0·606	0·856
18	0·112	0·362	0·612	0·862
19	0·119	0·369	0·619	0·869
20	0·125	0·375	0·625	0·875
21	0·131	0·381	0·631	0·881
22	0·137	0·387	0·637	0·887
23	0·144	0·394	0·644	0·894
24	0·150	0·400	0·650	0·900
25	0·156	0·406	0·656	0·906
26	0·162	0·412	0·662	0·912
27	0·169	0·419	0·669	0·919
28	0·175	0·425	0·675	0·925
29	0·181	0·431	0·681	0·931
30	0·187	0·437	0·687	0·937
31	0·194	0·444	0·694	0·944
32	0·200	0·450	0·700	0·950
33	0·206	0·456	0·706	0·956
34	0·212	0·462	0·712	0·962
35	0·219	0·469	0·719	0·969
36	0·225	0·475	0·725	0·975
37	0·231	0·481	0·731	0·981
38	0·237	0·487	0·737	0·987
39	0·244	0·494	0·744	0·994
40	0·250	0·500	0·750	1·000

N.B.—To convert Decimal Fractions of an Acre into Roods and Perches, multiply the decimal first by 4 and then by 40, preserving the same number of decimals in the product.

Example 1.

633·357 Acres.
4
1·428
40
A. R. P. 633 1 17 ..... 17·120

Example 2.

527·013 Acres.
4
·052
40
A. R. P. 527 0 2 ..... 2·080

PARISH OF KIRKDEN,

IN THE

COUNTY OF FORFAR.

No. of Sheet.	No. on Plan.	Area in Acres.	Description.
XXXIX. 8.	1	13·382	Arable, &c.
,,	2	12·790	Arable, &c.
,,	3	·399	Occupation road.
,,	4	12·325	Arable, &c.
,,	5	13·167	Arable, &c.
,,	6	·477	Houses & garden.
,,	7	·740	Public road.
,,	8	12·191	Arable, &c.
,,	9	12·320	Arable, &c.
,,	10	9·657	Arable, &c.
,,	11	4·856	Arable, &c.
,,	12	1·059	Arable, &c.
,,	13	2·567	Scottish North Eastern Railway.
,,	14	6·333	Arable, &c.
,,	15	10·064	Arable.
,,	16	·183	Houses, &c.
,,	17	2·902	Arable.
,,	18	12·180	Arable.
,,	19	·636	Occupation road.
,,	20	·678	Mixed wood.
,,	21	·401	Mixed wood.
,,	22	12·125	Arable.
,,	23	3·562	Marsh & trees.
,,	24	9·330	Mixed wood, &c.
,,	25	12·126	Arable.
,,	26	2·355	Loch.
,,	27	·160	House & garden.
,,	28	5·588	Mixed wood, &c.
,,	29	2·175	Mixed wood.
,,	30	9·821	Pasture, &c.
,,	31	·799	Ornamental ground, &c.
,,	32	2·671	Houses, gardens, yards, &c.
,,	33	1·476	Ornamental ground, &c.
,,	34	3·282	Pasture.
,,	35	·765	Pasture, &c.
,,	36	·362	Mixed wood.
,,	37	14·104	Arable, &c.
,,	38	·859	Arable.
,,	39	3·095	Arable.
,,	40	6·584	Arable.
		220·546	*Carried forward.*

No. of Sheet.	No. on Plan.	Area in Acres.	Description.
		220·546	*Brought forward.*
XXXIX. 8.	41	13·066	Pasture.
,,	42	12·992	Pasture.
,,	42a	·103	Pond.
,,	43	8·474	Public road.
,,	44	·537	House, stackyard, &c.
,,	45	·272	Houses & garden.
,,	46	5·473	Arable.
,,	47	18·078	Arable, &c.
,,	48	21·693	Arbroath & Forfar Railway.
,,	49	·814	Houses, gardens, &c.
,,	50	1·262	Pasture.
,,	51	7·657	Arable.
,,	52	21·034	Pasture, &c.
,,	53	1·196	Houses, garden, yards, &c.
,,	54	26·267	Pasture.
,,	55	13·613	Pasture.
,,	56	13·306	Pasture.
,,	57	12·938	Arable.
,,	58	5·141	Vinny Water.
XL. 5.	59	11·687	Arable.
,,	60	13·777	Arable, &c.
,,	61	13·898	Arable, &c.
,,	62	2·300	Mill dam.
,,	63	10·688	Arable.
,,	64	9·693	Arable.
,,	65	6·805	Arable.
,,	66	2·018	Pasture.
,,	67	2·527	Houses, gardens, yard, &c.
,,	68	2·407	Arable.
,,	69	·320	Houses & garden.
,,	70	·194	Houses & garden.
,,	71	1·937	Arable.
,,	72	1·121	Arable, &c.
,,	73	1·884	Arable.
,,	74	·879	Strip of wood.
,,	75	2·476	Mill dam.
,,	76	·219	Garden.
,,	77	6·783	Houses, gardens, &c.
,,	78	1·083	Public street.
,,	79	3·217	Houses, gardens, &c.
,,	80	·219	Public street.
,,	81	3·271	Houses, gardens, &c.
,,	82	·301	Public street.
,,	83	3·957	Houses, gardens, &c.
,,	84	1·030	Arable.
,,	85	6·372	Arable, &c.
,,	85a	1·910	Arable.
,,	86	·444	House & garden.
,,	87	·787	Houses & gardens.
,,	88	·203	Public street.
		518·869	*Carried forward.*

No. of Sheet.	No. on Plan.	Area in Acres.	Description.
		518·869	*Brought forward.*
XL. 5.	89	·310	Public street.
,,	90	4·660	Houses, gardens, &c.
,,	91	·197	Public street.
,,	92	1·402	Houses, gardens, &c.
,,	93	·648	Public street.
,,	94	3·844	Houses, gardens, &c.
,,	95	13·437	Arable.
,,	96	·671	Mixed wood.
,,	97	·816	Mixed wood.
,,	98	·158	House, garden, &c.
,,	99	·351	Houses, gardens, &c.
,,	100	1·228	Houses, garden, &c.
,,	101	·597	Arable.
,,	102	20·075	Arable.
,,	103	·135	Houses & garden.
,,	104	7·700	Arable, &c.
,,	105	·392	Public road.
,,	106	·432	House, garden, &c.
,,	107	·068	Pond.
,,	108	·193	Pond.
,,	109	·812	Quarry, &c.
,,	110	2·332	Mixed wood.
,,	111	·267	House & garden.
,,	112	2·114	Public road.
,,	113	22·465	Arable.
,,	114	16·547	Arable.
,,	115	1·741	Scottish North Eastern Railway.
,,	116	21·789	Arable, &c.
,,	117	25·250	Mixed wood, &c.
XXXIX. 10.	118	1·293	Arable.
,,	119	6·073	Rough pasture, &c.
,,	120	23·030	Mixed wood.
,,	121	5·559	Pasture.
XXXIX. 11.	122	1·004	Arable.
,,	123	·343	Church & graveyard.
,,	124	·921	Arable.
,,	125	·109	House, garden, &c.
,,	126	·222	Houses, yard, &c.
,,	127	4·521	Arable, &c.
,,	128	3·554	Mixed wood.
,,	129	16·842	Arable.
,,	130	3·452	Arable.
,,	131	·184	Houses & garden.
,,	132	11·167	Mixed wood, &c.
,,	133	13·049	Arable.
,,	134	·315	Mill dam.
,,	135	·974	Houses, garden, &c.
,,	136	1·327	Arable.
,,	137	13·760	Arable, &c.
,,	138	2·519	Arable, &c.
		779·718	*Carried forward.*

No. of Sheet.	No. on Plan.	Area in Acres.	Description.
		779·718	*Brought forward.*
XXXIX. 11.	138a	·901	Arable.
,,	139	2·496	Arable.
,,	139a	·908	Arable.
,,	140	·501	Arable.
,,	141	·147	House & garden.
,,	142	·144	House, garden, &c.
,,	143	·770	Houses, garden, yard, &c.
,,	144	·151	House & garden.
,,	145	·376	Houses, garden, &c.
,,	146	2·893	Arable.
,,	147	1·682	Arable.
,,	147a	2·226	Arable.
,,	148	9·754	Arable.
,,	149	9·130	Arable.
,,	150	1·083	Rough pasture.
,,	151	8·979	Arable.
,,	152	9·869	Arable.
,,	153	7·814	Public road.
,,	154	8·246	Arable.
,,	155	·610	Houses, garden, yard, &c.
,,	156	·675	Houses, garden, &c.
,,	157	1·684	Arable, &c.
,,	158	2·403	Arable.
,,	159	4·718	Arable.
,,	160	·167	House & garden.
,,	161	1·524	Rough pasture.
,,	162	1·235	Arable.
,,	163	7·611	Arable.
,,	164	10·167	Arable.
,,	164a	2·313	Arable.
,,	165	11·527	Arable.
,,	166	5·876	Arable.
,,	167	8·492	Arable.
,,	168	1·549	Mixed wood.
,,	169	4·924	Mixed wood.
,,	170	6·990	Mixed wood, &c.
,,	171	32·175	Arable.
,,	172	3·384	Mixed wood.
,,	173	12·022	Arable, &c.
,,	174	10·210	Arable, &c.
,,	175	25·288	Arable.
,,	176	1·384	Garden, &c.
,,	177	11·807	Arable.
,,	178	12·872	Arable.
,,	179	12·384	Arable, &c.
,,	180	·354	Mixed wood.
,,	181	11·856	Arable, &c.
,,	182	·811	Mixed wood.
,,	183	3·374	Public road.
,,	184	11·869	Arable.
		1070·043	*Carried forward.*

No. of Sheet.	No. on Plan.	Area in Acres.	Description.
		1070·043	*Brought forward.*
XXXIX. 11.	185	8·819	Arable, &c.
,,	186	·990	Houses, garden, yard, &c.
,,	187	·717	Occupation road.
,,	188	13·398	Arable.
,,	189	13·621	Arable, &c.
,,	190	·292	Mill dam.
,,	191	22·528	Arable, &c.
,,	192	3·056	Mixed wood.
XXXIX. 12.	193	49·703	Arable.
,,	193a	5·256	Rough pasture, &c.
,,	194	·225	House, garden, &c.
,,	195	18·724	Pasture, &c.
,,	196	1·890	Pasture, &c.
,,	197	22·082	Arable.
,,	198	15·355	Pasture, &c.
,,	199	·256	Mill dam.
,,	200	21·185	Pasture, &c.
,,	200a	19·636	Pasture.
,,	201	5·972	Pasture.
,,	202	1·913	Wood.
,,	203	15·231	Pasture.
,,	204	17·765	Pasture.
,,	205	1·642	Pasture, &c.
,,	206	13·090	Pasture.
,,	207	13·811	Arable.
,,	208	·232	Houses & garden.
,,	209	4·975	Arable.
,,	210	7·034	Arable.
,,	211	·832	Houses, garden, yards, &c.
,,	212	35·128	Arable.
,,	213	6·938	Arable, &c.
,,	214	15·605	Arable, &c.
,,	215	8·111	Arable, &c.
,,	216	24·249	Arable, &c.
,,	217	20·756	Arable, &c.
,,	218	10·535	Arable.
,,	218a	10·140	Arable.
,,	219	12·334	Arable.
,,	220	23·826	Arable.
,,	220a	12·614	Arable.
,,	221	·670	Occupation road.
,,	222	2·538	Pasture.
,,	223	·835	Houses, garden, yards, &c.
,,	224	3·665	Pasture, &c.
,,	225	1·783	House, garden, &c.
,,	226	8·098	Wood.
,,	227	·322	House & gardens.
,,	228	3·331	Wood, &c.
,,	229	1·787	Mixed wood.
,,	230	16·164	Pasture.
		1589·702	*Carried forward.*

No. of Sheet.	No. on Plan.	Area in Acres.	Description.
		1589·702	*Brought forward.*
XXXIX. 12.	231	6·089	Mixed wood, &c.
,,	232	21·055	Pasture.
,,	233	8·066	Arable.
,,	233a	5·270	Arable.
,,	234	·216	House & garden.
,,	235	12·241	Arable, &c.
,,	236	11·147	Arable.
,,	237	·655	Occupation road.
,,	238	·734	Houses, garden, yards, &c.
,,	239	7·177	Public road.
,,	240	11·305	Arable.
,,	241	16·447	Arable.
,,	242	7·849	Wood, &c.
,,	243	8·472	Arable, &c.
,,	243a	1·713	Arable.
,,	244	55·791	Arable, &c.
,,	245	1·598	Arable.
,,	246	22·090	Arable, &c.
,,	247	1·958	Mixed wood.
,,	248	16·746	Pasture.
,,	249	13·597	Arable.
,,	250	1·944	Arable.
,,	251	2·119	Arable.
,,	252	·520	Houses, garden, &c.
,,	253	·140	Houses & garden.
,,	254	13·858	Arable.
,,	255	·996	Arable.
,,	256	1·089	Arable.
,,	257	4·403	Arable.
,,	258	·123	Houses & garden.
,,	259	9·857	Arable.
,,	260	5·303	Arable, &c.
,,	261	·350	Houses, garden, &c. (school)
,,	262	5·899	Arable.
,,	263	17·217	Arable, &c.
,,	264	7·697	Arable.
,,	265	10·844	Arable, &c.
,,	266	1·246	Houses, garden, &c.
,,	266a	·176	Mill dam.
,,	267	7·615	Arable.
,,	268	3·662	Arable, &c.
,,	269	6·266	Rough pasture, furze, &c.
,,	270	34·625	Arable, &c.
,,	271	1·095	Houses, garden, yards, &c.
,,	272	·256	Houses, garden, &c.
,,	273	·160	House & garden.
,,	274	·255	Houses & gardens.
,,	275	·756	Houses, garden, &c.
,,	276	6·234	Public road.
,,	277	·438	Arable, &c.
		1965·061	*Carried forward.*

No. of Sheet.	No. on Plan.	Area in Acres.	Description.
		1965·061	*Brought forward.*
XXXIX. 12.	278	·166	House & garden.
,,	279	1·755	Arable, &c.
,,	280	3·403	Arable.
XL. 9.	281	18·960	Pasture.
,,	282	·477	Mixed wood.
,,	283	4·201	Mixed wood, &c.
,,	284	24·934	Arable.
,,	285	1·802	Houses, gardens, yards, &c.
,,	286	16·267	Arable, &c.
,,	287	·351	Mixed wood.
,,	288	23·685	Arable, &c.
,,	289	19·644	Pasture.
,,	289a	·517	Pasture, &c.
,,	290	2·726	Mixed wood.
,,	291	·527	Mixed wood.
,,	292	·454	Mixed wood.
,,	293	1·201	Wood.
,,	294	1·841	Wood.
,,	295	1·844	Occupation road.
,,	296	18·340	Pasture.
,,	297	·475	House, garden, &c.
,,	298	7·222	Mixed wood, &c.
,,	299	·324	Marsh.
,,	300	3·206	Pasture, &c.
,,	301	2·215	Friock Loch.
,,	302	1·749	Mixed wood.
,,	303	5·894	Arable, &c.
,,	304	13·505	Pasture.
,,	305	13·541	Pasture.
,,	306	6·296	Arable.
,,	307	·229	Houses, gardens, &c.
,,	308	1·693	Quarry.
,,	309	4·752	Public road.
,,	310	·410	Waste, &c.
,,	311	11·552	Arable.
,,	312	12·437	Arable, &c.
,,	313	6·571	Arable.
,,	314	6·487	Arable, &c.
,,	315	18·494	Pasture.
,,	316	3·697	Occupation road.
,,	317	1·054	House, yard, &c.
,,	318	·155	House & garden.
,,	319	·840	Pond.
,,	320	4·713	Ornamental ground, &c.
,,	321	·999	Houses, &c.
,,	322	2·149	Garden, &c.
,,	323	·442	Pasture, &c.
,,	324	26·466	Pasture, &c.
,,	325	1·608	Mixed wood.
,,	326	5·005	Mixed wood.
		2272·336	*Carried forward.*

No. of Sheet.	No. on Plan.	Area in Acres.	Description.
		2272·336	*Brought forward.*
XL. 9.	327	19·427	Arable.
,,	328	18·873	Arable.
,,	329	24·774	Arable.
,,	330	23·936	Arable.
,,	331	·346	Occupation road.
,,	332	14·563	Arable.
,,	333	4·412	Houses, quarry, &c.
,,	334	7·662	Arable.
,,	335	7·438	Arable.
,,	336	15·109	Pasture.
,,	337	14·214	Arable.
,,	338	·239	Occupation road.
,,	339	16·600	Pasture.
,,	340	·356	Houses, gardens, &c.
,,	341	·722	Mixed wood.
,,	342	·061	Mill dam.
,,	343	·489	Mill dam.
,,	344	3·339	Public road.
,,	345	7·936	Arable.
,,	346	20·087	Mixed wood.
,,	347	10·897	Mixed wood.
,,	348	17·670	Arable.
,,	349	19·208	Arable.
,,	350	1·259	Pasture.
,,	351	2·165	Houses, garden, yards, &c.
,,	352	·392	Houses & garden.
,,	353	·438	Occupation road.
,,	354	20·870	Arable.
,,	355	23·345	Arable, &c.
,,	356	25·781	Arable, &c.
,,	357	15·564	Arable.
,,	358	1·376	Waste, &c.
,,	359	·519	Arable.
XXXIX. 14.	360	·162	Houses, garden, &c.
,,	361	·160	Mill dam (part of).
,,	362	6·813	Arable.
,,	363	17·053	Arable.
,,	364	17·762	Arable.
,,	365	12·859	Pasture, &c.
,,	366	1·859	House, ornamental ground, &c.
,,	367	9·898	Arable.
,,	368	·855	Vinny Water.
,,	369	33·172	Arable, &c.
,,	370	29·521	Arable.
,,	371	2·475	Public road.
,,	372	13·287	Arable, &c.
,,	373	19·978	Arable, &c.
,,	374	12·823	Arable.
,,	375	16·608	Arable, &c.
,,	376	17·314	Arable, &c.
		2825·002	*Carried forward.*

No. of Sheet.	No. on Plan.	Area in Acres.	Description.
		2825·002	*Brought forward.*
XXXIX. 14.	377	·111	House & garden.
,,	378	·983	Houses, garden, yards, &c.
,,	379	·620	Occupation road.
,,	380	16·009	Arable, &c.
,,	381	14·292	Arable, &c.
,,	382	12·809	Arable, &c.
,,	383	19·665	Arable, &c.
,,	384	·673	Pasture.
,,	385	64·808	Arable, &c.
,,	386	·241	Houses & garden.
,,	388	7·208	Public road.
,,	389	·251	Mixed wood.
,,	390	14·458	Arable, &c.
,,	391	17·633	Arable, &c.
,,	392	6·130	Arable, &c.
,,	393	15·690	Arable.
,,	394	5·590	Arable.
,,	395	9·896	Arable, &c.
,,	396	11·314	Arable, &c.
,,	397	17·913	Arable, &c.
,,	398	5·027	Arable, &c.
,,	399	6·866	Arable, &c.
,,	400	12·945	Arable.
,,	401	·294	Fir plantation.
,,	402	·866	Houses, garden, &c.
,,	403	·339	Houses & garden.
,,	404	20·962	Arable, &c.
,,	405	·644	Mixed wood.
,,	406	·631	Mixed wood.
,,	407	20·017	Arable, &c.
,,	408	3·987	Fir plantation.
XXXIX. 15.	409	·347	Mixed wood.
,,	410	·580	Mixed wood, &c.
,,	411	12·545	Arable, &c.
,,	412	14·056	Arable, &c.
,,	413	·572	Mixed wood.
,,	414	·161	House & garden.
,,	415	7·832	Arable, &c.
,,	416	11·230	Arable.
,,	417	17·455	Arable.
,,	418	16·585	Arable.
,,	419	·770	Stackyard.
,,	420	1·080	Houses, garden, &c.
,,	421	8·948	Arable.
,,	422	13·954	Arable.
,,	423	·744	Mixed wood.
,,	424	4·163	Fir plantation.
,,	425	2·042	Fir plantation.
,,	427	13·887	Arable.
,,	428	12·541	Arable, &c.
		3273·366	*Carried forward.*

No. of Sheet.	No. on Plan.	Area in Acres.	Description
		3273·366	*Brought forward.*
XXXIX. 15.	429	·070	Pond.
,,	430	12·719	Arable.
,,	431	4·809	Fir plantation.
,,	432	19·709	Arable.
,,	433	2·136	Arable, &c.
,,	434	·933	Arable.
,,	435	·955	Arable.
,,	436	1·044	Arable, &c.
,,	437	2·385	Fir plantation.
,,	438	3·255	Fir plantation.
,,	439	·095	Houses & garden.
,,	440	·237	Arable.
,,	441	·490	Arable.
,,	442	·373	Arable.
,,	443	·495	Houses, garden, &c.
,,	444	·414	Arable.
,,	445	15·522	Arable, &c.
,,	446	·677	Houses, garden, yard, &c.
,,	447	17·646	Arable.
,,	448	1·036	Mixed wood.
,,	449	1·582	Houses, garden, yards, &c.
,,	450	·100	House & garden.
,,	451	16·432	Arable.
,,	452	16·876	Arable, &c.
,,	453	4·216	Public road.
,,	454	18·758	Arable.
,,	455	30·047	Arable.
,,	456	·943	Mixed wood.
,,	457	5·962	Fir plantation, &c.
,,	458	1·573	Fir plantation.
,,	459	17·669	Arable.
,,	460	10·517	Arable.
,,	461	7·871	Arable.
,,	462	11·065	Arable, &c.
,,	463	22·425	Arable, &c.
,,	464	·446	Houses, garden, &c.
,,	465	·319	Houses & garden.
,,	466	15·562	Arable, &c.
,,	467	6·309	Public road.
,,	468	20·492	Arable.
,,	469	94·140	Mixed wood, &c.
,,	470	7·284	Furze, rough pasture, &c.
,,	471	15·022	Arable.
,,	472	18·399	Arable.
,,	473	5·021	Public road.
,,	474	7·330	Mixed wood, &c.
XXXIX. 16.	475	5·368	Arable.
,,	476	27·474	Arable, &c.
,,	477	9·441	Arable, &c.
,,	477a	8·518	Arable.
		3765·527	*Carried forward.*

No. of Sheet.	No. on Plan.	Area in Acres.	Description.
		3765·527	*Brought forward.*
XXXIX 16.	478	4·488	Arable.
,,	479	·162	Houses & gardens.
,,	480	·172	Houses, garden, &c.
,,	481	·168	Houses & garden.
,,	482	29·481	Arable, &c.
,,	483	3·086	Arable, &c.
,,	484	3·290	Arable, &c.
,,	486	9·690	Arable, &c.
,,	487	·256	Houses, garden, &c.
,,	488	1·168	Occupation road.
,,	489	18·151	Arable.
,,	490	46·132	Mixed wood, &c.
,,	491	·387	House & garden.
,,	492	·262	House & garden.
,,	493	·252	House & garden.
,,	494	3·191	Mixed wood, &c.
,,	495	18·771	Arable.
XL. 13.	496	1·037	Houses, garden, yards, &c.
,,	497	10·320	Arable.
,,	498	5·679	Arable.
XLV. 2.	499	16·373	Arable, &c.
,,	500	1·350	Houses, garden, yards, &c.
,,	501	·446	Mill dam.
,,	502	·341	Fir plantation.
,,	503	15·444	Arable.
,,	504	7·848	Arable.
,,	505	40·288	Mixed wood, &c.
,,	506	5·045	Fir plantation.
,,	507	18·886	Mixed wood.
,,	508	2·922	Public road.
,,	509	·174	Arable, &c.
,,	510	16·573	Arable, &c.
,,	511	17·803	Arable.
,,	512	2·361	Houses, garden, yards, &c.
,,	513	·257	Mill dam.
,,	514	15·162	Arable, &c.
,,	515	2·439	Furze, &c.
,,	516	25·294	Arable, &c.
,,	517	·072	House & garden.
,,	518	17·994	Arable, &c.
,,	519	16·672	Arable, &c.
,,	520	25·467	Arable.
,,	521	21·402	Arable, &c.
,,	522	13·221	Furze, &c.
,,	523	17·784	Arable, &c.
,,	524	17·695	Arable.
XLV. 3.	525	11·634	Arable, &c.
,,	526	13·332	Arable, &c.
,,	527	9·404	Arable, &c.
,,	528	1·241	Old quarry, &c.
		4276·594	*Carried forward.*

No. of Sheet.	No. on Plan.	Area in Acres.	Description.
		4276·594	*Brought forward.*
XLV. 3.	529	12·299	Arable.
,,	530	·320	Mixed wood.
,,	531	1·940	Houses, garden, yards, &c.
,,	532	12·091	Arable.
,,	533	14·799	Arable, &c.
,,	534	18·133	Arable, &c.
,,	535	·811	Houses, garden, yard, &c.
,,	536	18·475	Arable, &c.
	537	·334	Mixed wood.
,,	538	18·761	Arable, &c.
,,	539	19·122	Arable, &c.
,,	540	35·604	Arable, &c.
,,	541	·126	House, &c.
,,	542	3·759	Arable, &c.
,,	543	5·075	Rough pasture & furze.
,,	544	14·789	Arable, &c.
,,	545	10·463	Arable, &c.
,,	546	18·364	Arable, &c.
,,	547	17·896	Arable, &c.
,,	548	17·816	Arable.
,,	549	12·818	Arable.
,,	550	·424	Houses, garden, &c.
,,	551	16·595	Arable, &c.
,,	552	15·479	Arable, &c.
,,	553	3·686	Rough pasture, &c.
,,	554	2·085	Rough pasture.
,,	555	·465	Mill dam.
,,	556	14·413	Arable, &c.
,,	557	13·612	Arable, &c.
		4597·148	

RECAPITULATION.

4476·092	Land.
75·522	Public roads.
26·001	Railways.
19·533	Water.
4597·148	Area of the Parish of Kirkden (exclusive of the detached portion).

PARISH OF KIRKDEN (DETACHED),

IN THE

COUNTY OF FORFAR.

No. of Sheet.	No. on Plan.	Area in Acres.	Description.
XXXIX. 4.	1	2·885	Arable.
,,	2	1·409	Arable.
,,	3	2·414	Arable.
,,	4	1·072	Arable.
,,	5	·462	Houses, garden, &c.
,,	6	1·272	Heathy pasture.
,,	7	1·765	Furze.
,,	8	3·839	Arable.
,,	9	2·154	Arable.
,,	10	2·207	Arable.
,,	11	4·662	Arable.
,,	12	4·549	Arable.
,,	13	1·384	Occupation road.
,,	14	6·656	Arable.
,,	15	4·108	Arable.
,,	16	·062	House & garden.
,,	17	3·081	Heathy pasture.
,,	18	·135	Houses, &c.
XL. 1.	19	3·971	Fir plantation.
,,	20	100·487	Arable, &c.
,,	21	172·694	Fir plantation, &c.
,,	22	·709	Furze.
,,	23	1·366	Arable.
,,	24	·185	Houses, garden, &c.
,,	25	2·229	Arable.
,,	26	5·365	Rough pasture, &c.
,,	27	·784	Arable.
,,	28	·191	Houses, garden, &c.
,,	29	3·078	Arable.
,,	30	42·360	Fir plantation, &c.
,,	31	43·643	Fir plantation, &c.
		421·178	Area of the Parish of Kirkden (Detached).

RECAPITULATION FOR THE PARISH.

Area in Acres.	
4897·270	Land.
75·522	Public roads.
26·001	Railways.
19·533	Water.
5018·326	Total area of the Parish of Kirkden, in the County of Forfar.

INDEX TO PLACES

IN THE

PARISH OF KIRKDEN.

COUNTY OF FORFAR.

Name of Place.	No. of Sheet. 6 inch scale.	No. of Sheet. 25·344 in. scale.	Descriptive Remarks.
Arbroath & Forfar Railway.	XXXIII.	8	
Alehousehill.	XL.	5	Cottages.
Arbric Hill.	XXXIX.	11	
Ascurrybank.	,,	15	A small farmsteading.
Ascurry Mill.	XLV.	3	A corn mill.
Bridge-end.	XXXIX.	8,11,16,	A row of cottages.
Balmuir.	,,	12	A hamlet.
Bractullo Bridge.	,,	14	
Bractullo.	,,	14	A farmsteading.
Bractullo Mill.	XLV.	2	A corn mill.
Church.	XL.	5	A Quoad Sacra Church.
Cur Den.	XXXIX.	10	A glen.
Church.	,,	11	The Parish Church.
Crag Monichree.	,,	11	A scar.
Cotton of Gardyne.	,,	12 & 16	A hamlet.
Crow Hill.	,,	12	
Cairn Knap.	XL.	9	A mound.
Curden Saw Mill.	XXXIX.	14	
Cotton of Gask.	,,	14	Two cottages.
Deil's Den.	,,	11	
Denton Mill.	,,	12	A corn mill, dwelling, &c.
East Idvies.	XXXIX.	11	A large farmsteading.
Free Church.	XL.	5	
Friockheim.	,,	5	A large village & Quoad Sacra Parish.
Falladybank.	XXXIX.	11	A small farmsteading.
Fallady.	,,	12	A small farmsteading.
Friock Loch.	XL.	9	
Finger Hill.	,,	9	
Friock Mains.	,,	9	A small farmsteading.
Greens.	XXXIX.	4	A small farmsteading.
Guthrie Junction Station.	,,	8	
Gardyne Castle.	,,	12	An ancient building presently occupied.
Gallows Law.	,,	12	
Gardyne Den	,,	12	A ravine.
Glen.	XL.	9	A row of cothouses.

Name of Place.	No. of Sheet. 6 inch scale.	No. of Sheet. 25·344 in. scale.	Descriptive Remarks.
Gask	XXXIX.	14 & 15	A farmsteading.
Gateside	,,	14	Two dwelling houses.
Hillockhow Wood	XL.	9	
Hillhead	XLV.	3	A farmsteading.
Idvies Saw Mill	XXXIX.	11	
Idvies	,,	14	A mansion house.
Idvieshill	,,	15	Cottages.
Kaim Hill	XL.	9	
Knockhill	,,	13	A small farmsteading.
Kinneries	XLV.	2	A farmsteading.
Legaston	XL.	9	A farmsteading.
Montreathmont Moor	XXXIX.	4	A heathy district in detached part of Kirkden.
Middletonmoor	XL.	1	A cottage.
Moss-side	XXXIX.	8	A cottage.
March	,,	11	A small farmsteading.
Middleton	XL.	9	A mansion house.
North Mains	XXXIX.	4	Wooden buildings.
Newtown	,,	15	A small farmsteading.
Old Friock	XL.	5	Two cottages.
Pitmuiesmoor	,,	1	A small farmsteading.
Pitmuies	XXXIX.	8	A mansion house.
Pressock	,,	8	A small farmsteading & saw mill.
Pitmuies Mill	XL.	5	A corn & lint mill.
Pathfoot	,,	9	A small farmsteading.
Scottish N.E. Railway	,,	5	
Slap-o-the-Gask	XXXIX.	14	The intersection of two roads.
Southmoor	,,	16	A small farmsteading.
South Mains	,,	16	A small farmsteading.
Southpark	,,	16	A small farmsteading.
West Mill	,,	11	Ruins of a flax mill.
West March	,,	11	Cottages.
West Pressock	,,	12	A cottage.
West Mains	,,	12	A farmsteading.
West Idvies	,,	15	A farmsteading.

AGENTS FOR THE SALE

OF THE

ORDNANCE PLANS.

ENGLAND

LONDON.	Mr. J. Arrowsmith, 10, Soho Square, W. Messrs. Letts, Son, & Co., 8, Royal Exchange, E.C. Messrs. Longman & Co., Paternoster Row, E.C. Mr. E. Stanford, 6, Charing Cross, S.W. Messrs. Vacher & Son, 29, Parliament Street, S.W Messrs. Webster & Co., 60, Piccadilly, W. Messrs. G. Philip & Son, 32, Fleet Street, E.C.; & L'pool. Mr. J. Wyld, Charing Cross. Dr. J. J. Whitty, C.E., 35, Parliament Street, S.W.
APPLEBY	Mr. J. Whitehead.
ALNWICK	Mr. M. Smith.
BATH	Messrs. Sims & Son.
BIRMINGHAM	Messrs. Napper & Wright
BEVERLEY	Mr. John Kemp.
BOLTON	Mr. H. Bradbury.
BRISTOL	Mr. John Lavars.
BISHOP AUCKLAND	Mr. M. Braithwaite.
BARNARD CASTLE.	Messrs. J. & R. W. Atkinson
CLEVELAND, Yorkshire	Mr. George Dixon.
CARDIFF	Mr. Hugh Bird.
CARLISLE	Messrs. Thurnam & Sons
COVENTRY	Mr. Edward Wright.
CHELMSFORD	Mr. Thomas B. Arthy.
DARLINGTON	Mr. H. Penney.
DURHAM	Mr. George Andrews.
FAREHAM	Mr. George Sutton.
GLOUCESTER	Messrs. G. J. Wait & Co
GREAT AYTON, nr. Stokesley, Yorkshire	Mr. G. Dixon.
HARTLEPOOL	Messrs. Pearson & Co.
HUDDERSFIELD	Mr. A. L. Peace.
HULL	Mr. J. W. Leng.
KIRKBY LONSDALE	Mr. R. Morphet.
KENDAL	Mr. T. Atkinson.
KESWICK	Mr. James Mayo.
LIVERPOOL	Messrs. G. Philip & Son. Messrs. Webb & Hunt. Mr. J. R. Isaac.
LEEDS	Mr. J. Smith.
LONGTON	Mr. F. S. Wright.
LONGPORT, Staff.	Mr. Evans.
MALTON	Mr. H. Smithson.
MANCHESTER	Mr. G. Simms. Mr. W. T. Hansbrow, 59, King Street
NORTH SHIELDS	Messrs. Phillipson & Hare.
NORWICH	Mr. H. Pigg.

NEWCASTLE.....	Mr R Turner.
NOTTINGHAM	Mr. R. Sutton.
OLDHAM	Mr. John Hirst.
OXFORD	Messrs. Spiers & Son.
PENRITH.....	Mr. B. T. Sweeten.
PORTSMOUTH	Mr. W. H. Charpentier
PLYMOUTH	Mr. J. Land.
PRESTON.....	Mr. R. Veevers.
READING.....	Mr. G. Lovejoy.
ROCHDALE	Mr. E. Wrigley.
RICHMOND, Yorkshire	Mr. J. Bell.
RIPON.....	Messrs. Johnston & Co.
SCARBOROUGH....	Mr. S. W. Theakstone.
SETTLE	Mr. J. Wildman.
SHEFFIELD.....	Mr. H. Pawson.
SWANSEA.....	Mr. E. Pearce.
STOCKTON-ON-TEES	Messrs. Jennett & Co.
SOUTHAMPTON ..	Mr. W. Sharland.
SUNDERLAND	Mr. W. H. Hills.
THIRSK	Mr. W. Bransby.
ULVERSTON.....	Mr. Soulby.
WAKEFIELD	Messrs. Hicks & Allen.
WIGAN	Mr. S. G. Bucknall.
WHITEHAVEN....	Messrs. Callender & Dixon.
WINDERMERE....	Mr. J. Garnett.
YORK	Mr. J. Glaisby.

SCOTLAND

EDINBUGH.....	Messrs. Johnston, 4, St. Andrew Square. Messrs. Black, North Bridge. Mr. T. C. Jack, Princes Street.
AYR	Mr. John Dick.
ABERDEEN	Messrs. Keith & Gibb.
AIRDRIE, Lanarksh	Mr. Thomas Forsyth.
ANNAN.....	Mr. William Cuthbertson.
BATHGATE	Mr. J. Johnston.
CUPAR.....	Mr. S. Robinson.
DUMFRIES	Mr. Sinclair.
DUNFERMLINE ..	Messrs. Miller & Son.
DUNSE.....	Mr. George Johnston.
DUNDEE	Mr. C. D. Chalmers.
GLASGOW.....	Messrs. J. Smith & Son. Messrs. J. Lumsden & Son.
HADDINGTON	Mr. J. Millen.
HAWICK	Mr. William Syme.
JEDBURGH	Messrs. A. & W. Easton.
KIRKCALDY.....	Mr. J. J. Wilson.
KIRKCUDBRIGHT..	Mr. J. Nicholson.
KELSO.....	Mr. J. H. Rutherford.
LINLITHGOW	Mr. A. Waldie.
NEWTON STEWART	Miss A. Watson.
MOFFAT	Mr. William Muir.
PERTH.....	Mrs. C. Paton.
PEEBLES.....	Mr. R. Stirling.
PAISLEY	Mr. William McIntyre.
SELKIRK.....	Mr. G. Lewis.
STIRLING.....	Mr. Robert S. Shearer.

IRELAND

Dublin	Messrs. Hodges & Smith, Grafton Street. Messrs. Brassington & Gale, 6, Bachelor's Walk. Dr. J. J. Whitty, C.E.; and at London. Messrs. Thom & Son, 87 & 88, Abbey Street.
Armagh	Mr. John McWatters.
Athlone.....	Mr. James Martin.
Belfast	Mr. James Magill.
Cork	Mr. Francis Guy.
Carlow	Mr. Thomas Edwards.
Cavan.....	Mr. John Fegan.
Clonmell	Mr. James O'Neill.
Drogheda	Mr. Michael Daly.
Enniskillen	Mr. William Trimble.
Galway.....	Mr. Thomas Croker.
Kilkenny	Mr. William Nicholson.
Londonderry ..	Mr. Hempton.
Mallow	Mr. Joseph Johns.
Mullingar	Mr. Sampson Wallis.
Newry	Mr. Robert Greer.
Omagh	Mr. John Nelis.
Waterford	Mr. Thomas S. Harvey
Wexford	Mr. F. S. Davis.

20

ORDNANCE SURVEY OF SCOTLAND.

BOOK OF REFERENCE TO THE PLAN

OF THE

PARISH OF KIRKHILL,

IN THE

COUNTY OF INVERNESS,

CONTAINING 13213·713 ACRES.

MAJOR-GENERAL SIR HENRY JAMES, R.E., F.R.S., F.G.S., &c.,
SUPERINTENDENT OF THE SURVEY.

LONDON:
PRINTED BY GEORGE E. EYRE AND WILLIAM SPOTTISWOODE,
PRINTERS TO THE QUEEN'S MOST EXCELLENT MAJESTY.
FOR HER MAJESTY'S STATIONERY OFFICE.

1872.

Price Two Shillings.

[7142.—50.—9/72.]

on the
n inch,
of

ies

N

P

ent

....C.F.
.....T.C.
.....C.W.
.....Def.
.....T.S.

the

EXPLANATORY REMARKS.

The scale of the Parish Plans is the 1-2500th of the actual length on the ground, and is equal to 25·344 inches to a mile, or 3·157 chains to an inch, which is very approximately equal to one square inch to one acre, the square of 1·0018 inch being equal to one acre.

The length of each sheet is $1\frac{1}{2}$ miles, and the width 1 mile, the area of each sheet is therefore 960 acres.

Each enclosure has a reference number to the area which is given in this Book.

The Braces ($\int$) on the plans are to indicate that the spaces so braced are included under the same reference number.

The Altitudes in feet above the Mean Level of the Sea are written thus—31·4.

The Scale of the Plans of the County is 6 inches to a mile, and each sheet contains the same area as 16 sheets of the Parish Plans. There is therefore a double reference number to each sheet, as VI. 9., the Roman Numerals referring to the County Plans, the Arabic Figures to the Parish Plans.

The following are the characters employed on the Ordnance Plans on the Scales of 1–2500, and 6 inches to a mile :—

County Names	C	Hundreds or Wards	W
Parishes	P	Townships	T
Extra Parochial	E	Division of Townships	T

Antiquities ..... ROMAN / Druidical or Saxon / Norman or Subsequent

The descriptions of the boundaries are shown by the following initials :—

Centre of Stream	*C.S.*	Centre of Fence	*C.F.*
Centre of Road	*C.R.*	Top of Cop	*T.C.*
Side of Stream or Drain	*S.S.* or *S.D.*	Centre of Wall	*C.W.*
Root of Hedge	*R.H.*	Defaced	*Def.*
Face of Wall	*F.W.*	Track of Stream	*T.S.*

Undefined ..... *Und.*

Where a change occurs in the boundaries, the symbol [o—o] is used to show the part at which the change takes place.

N.B.—To convert Decimal Fractions of an Acre into Roods and Perches, multiply the decimal first by 4 and then by 40, preserving the same number of decimals in the product.

Examples—

			Acres.				Acres.
			633·357				527·013
			4				4
			1·428				·052
			40				40
A.	R.	P.	17·120	A.	R.	P.	2·080
633	1	17		527	0	2	

TABLE

FOR CONVERTING DECIMAL PARTS OF AN ACRE INTO ROODS AND PERCHES.

Perch.	0 Rood.	1 Rood.	2 Roods.	3 Roods.	Perch.	0Rood.	1 Rood.	2 Roods.	3 Roods.
0	·000	·250	·500	·750	21	·131	·381	·631	·881
1	·00C	·256	·506	·756	22	.137	·387	·637	·887
2	·012	·262	·512	·762	23	·144	·394	·644	·894
3	·019	·269	·519	·769	24	·150	·400	·650	·900
4	·025	·275	·525	·775	25	·156	·406	·656	·906
5	·031	·281	·531	·781	26	·162	·412	·662	·912
6	·037	·287	·537	·787	27	·169	·419	·669	·919
7	·044	·294	·544	·794	28	·175	·425	·675	·925
8	·050	·300	·550	·800	29	·181	·431	·681	·931
9	·056	·306	·556	·806	30	·187	·437	·687	·937
10	·062	·312	·562	·812	31	·194	·444	·694	·944
11	·069	·319	·569	·819	32	·200	·450	·700	·950
12	·075	·325	·575	·825	33	·206	·456	·706	·956
13	·081	·331	·581	·831	34	·212	·462	·712	·962
14	·087	·337	·587	·837	35	·219	·469	·719	·969
15	·094	·344	·594	·844	36	·225	·475	·725	·975
16	·100	·350	·600	·850	37	·231	·481	·731	·981
17	·106	·356	·606	·856	38	·237	·487	·737	·987
18	·112	·362	·612	·862	39	·244	·494	·744	·994
19	·119	·369	·619	·869	40	·250	·500	·750	1·000
20	·125	·375	·625	·875					

PARISH OF KIRKHILL,

IN THE

COUNTY OF INVERNESS.

No. on Plan.	Area in Acres.	Remarks.	No. on Plan.	Area in Acres.	Remarks.
1	24·372	Arable and embankment.	33	19·307	Arable and stream.
			34	14·901	Arable.
2	1·088	Embankment.	35	18·752	Arable.
3	1·996	Rough pasture, embankment, &c.	36	·396	Pasture.
			37	10·761	Arable.
4	33·675	Arable, stream, &c.	38	1·157	Wood.
5	1·764	Road.	39	1·497	Arable.
6	1·373	Foreshore (part of).	40	1·099	Rough pasture, stream, &c.
7	33·377	Arable.			
8	48·643	Arable.	41	·195	Wood.
9	2·885	Rough pasture.	42	·209	Rough pasture and stream.
10	74·216	Tidal water (River Beauly, part of).	43	4·521	Arable and stream.
11	35·740	Arable and stream.	44	2·481	Houses, gardens, &c.
12	·830	Road.	45	10·850	Arable and stream.
13	3·535	Arable, &c.	46	11·844	Arable and rough pasture.
14	2·615	Houses, gardens, &c.			
15	44·102	Arable, stream, and road.	47	9·944	Arable, stream, and road.
16	15·192	Arable, stream, and road.	48	2·366	Arable and stream.
			49	13·037	Arable.
17	17·219	Arable and stream.	50	22·149	Arable and stream.
18	2·555	Pasture and road.	51	17·647	Arable and stream.
19	3·177	Wood and road.	52	21·007	Arable and stream.
20	·107	Grassy slope.	53	4·830	Arable and embankment.
21	8·214	Arable, &c.			
22	1·931	Road.	54	·597	Rough pasture, &c.
23	10·347	Arable and stream.	55	14·426	Arable and stream.
24	43·289	Arable and stream.	56	15·587	Arable.
25	21·743	Arable, stream, and road.	57	24·312	Arable, streams, &c.
			58	17·641	Arable and streams.
26	21·894	Arable and stream.	59	13·724	Arable and stream.
27	33·727	Arable and stream.	60	3·417	Wood.
28	25·821	Rough pasture, embankment, &c.	61	·642	Wood.
			62	14·730	Arable, stream, &c.
29	26·368	Arable and stream.	63	·540	Arable.
30	20·020	Arable and streams.	64	1693·949	Foreshore.
31	25·009	Arable and streams.	65	·314	Rough pasture.
32	26·995	Arable and stream.	66	1·706	Whins and road.

No. on Plan.	Area in Acres.	Remarks.
67	·999	Rough pasture.
68	·514	Waste.
69	3·518	Pasture.
70	22·577	Arable.
71	·076	Waste.
72	·657	Waste.
73	6·103	Arable.
74	·409	Rough pasture.
75	·686	Wood.
76	1·003	Houses, garden, &c.
77	·243	Road.
78	11·762	Arable.
79	·480	Rough pasture, &e.
80	·485	Pasture, &c.
81	·213	Wood.
82	10·782	Arable.
83	·736	Rough pasture and stream.
84	5·454	Pasture, &e.
85	12·561	Wood, road, &e.
86	2·775	House and ornamental ground.
87	3·694	Foreshore (part of).
88	13·934	Wood & embankment.
89	45·603	Arable and road.
92	3·222	Road.
93	1·144	House, gardens, &e.
94	·862	Ornamental ground.
97	·092	House, garden, &c.
98	4·952	Wood.
99	5·653	Wood.
100	2·581	Arable.
101	·250	Wood.
102	25·772	Arable, rough pasture, &e.
103	1·769	Rough pasture, stream, &e.
104	·877	Rough pasture, &e.
105	29·079	Arable.
106	5·661	Arable and rough pasture.
107	29·320	Tidal water (River Beauly, part of).
108	18·440	Wood, rough pasture, &e.
109	4·709	Foreshore (part of).
110	1·774	Rough pasture, &c.
111	5·453	Wood, road, &e.
112	·160	Rough pasture, &e.
113	·077	House, garden, &e.
114	1·494	Arable, &e.
115	2·070	Arable.
116	1·526	Arable, &e.
117	26·126	Arable and rough pasture.
118	22·312	Arable and rough pasture.
119	22·636	Arable.
121	95·768	Wood and roads.
122	6·769	Road.
123	32·115	Wood and roads.
124	·854	Rough pasture, &c.
125	·927	Rough pasture, road, &e.
126	·199	Houses, garden, &e.
127	1·569	Arable.
128	1·241	Arable and road.
129	1·183	Arable.
130	19·539	Arable and embankment.
131	17·809	Arable, road, &e.
132	20·143	Arable, embankment, &e.
133	3·280	Road.
134	1·426	Wood.
135	15·265	Arable, &c.
136	1·607	Houses, garden, &e.
136a	2·171	Wood and roads.
137	2·898	Arable.
138	3·135	Arable.
139	3·070	Arable.
140	·740	Road.
141	·421	House, gardens, &c.
142	2·973	Arable.
143	3·592	Arable.
144	3·606	Arable.
145	14·082	Arable.
146	94·852	Heathy pasture, road, &e.
147	30·877	Arable, &e.
148	1·607	Houses, garden, &c.
149	·115	Wood and road.
150	28·616	Arable.
151	12·506	Wood, road, &c.
152	12·995	Arable.
153	12·371	Arable.
154	7·329	Arable, &c.
155	13·704	Arable, &e.
156	·170	Wood and stream.
157	1·506	Wood and stream.
158	·574	Pond.
159	·322	Rough pasture and stream.
160	·494	Arable.

No. on Plan.	Area in Acres.	Remarks.
161	3·355	Houses, garden, &c.
162	1·845	Arable and embankment.
163	32·153	Arable, &c.
164	57·484	Arable, rough pasture, &c.
165	1·251	House, rough pasture, &c.
166	1·735	Houses, rough pasture, &c.
167	25·952	Arable, &c.
168	·831	Rough pasture, &c.
169	·538	Houses, garden, &c.
170	·131	House, garden, &c.
171	2·064	Arable.
172	18·869	Wood, heathy pasture, &c.
173	2·569	Arable.
174	2·554	Arable.
175	14·729	Arable.
176	8·051	Arable.
177	20·378	Arable, road, &c.
178	10·025	Arable, &c.
179	1·720	Wood.
180	10·013	Arable and rough pasture.
181	12·653	Arable.
182	·325	Houses, garden, &c.
183	2·915	Wood.
184	2·124	Arable.
185	·112	House, garden, &c.
186	2·748	Arable.
187	4·760	Arable, rough pasture, &c.
188	44·743	Arable, rough pasture, &c.
189	1·950	Arable, &c.
190	2·763	Arable.
191	·219	Road.
192	2·502	Arable.
193	2·754	Arable and rough pasture.
194	·527	Houses, &c.
195	·571	Houses, garden, &c.
196	1·097	Graveyard, &c.
197	1·238	Wood.
198	13·357	Arable.
199	4·350	Wood, rough pasture, &c.
200	6·355	Arable and wood.
201	15·624	Arable.
202	3·916	Houses, garden, &c.
203	·866	Road.
204	·059	House, shed, &c.
205	2·209	Ornamental ground.
206	·406	House, &c.
207	3·502	Ornamental ground, &c.
208	6·310	Wood, roads, &c.
209	7·951	Ornamental ground.
210	·245	Pond.
211	2·234	Wood, sheds, &c.
212	·034	House, &c.
213	7·899	Arable, &c.
214	1·595	House, garden, &c.
215	1·818	Arable.
216	·468	Ornamental ground.
217	·732	Houses, garden, &c.
218	·678	Wood.
219	·261	Road.
220	1·008	Arable.
221	1·079	Arable.
222	·801	House, gardens, &c.
223	·241	House, garden, &c.
224	·237	Rough pasture and road.
225	·353	Arable.
226	·218	Arable.
227	1·011	Arable.
228	·814	Houses, gardens, &c.
229	6·751	Road.
230	·133	Arable.
231	1·289	Church and ornamental ground.
232	·574	Arable.
233	·940	Rough pasture and pond.
234	18·447	Arable.
235	·256	Houses, &c.
236	2·592	Arable.
237	·388	Wood, pond, &c.
238	·555	Wood.
239	2·012	Houses, pasture, &c.
240	5·409	Orchard and garden.
241	1·410	Wood, &c.
242	1·589	Garden.
243	·525	Ornamental ground, house, &c.
244	5·258	Ornamental ground, house, &c.
245	·986	Arable.
246	1·075	Wood.
247	12·015	Arable.
248	·124	Wood.

No. on Plan.	Area in Acres.	Remarks.	No. on Plan.	Area in Acres.	Remarks.
249	·237	Rough pasture, &c.	297	4·315	Arable and stream.
250	2·636	Road.	298	16·106	Arable and stream.
251	34·202	Wood, roads, &c.	299	13·737	Arable.
252	·142	Houses, garden, &c.	300	12·970	Arable and stream.
253	5·470	Arable.	301	12·692	Arable.
254	9·594	Arable, stream, &c.	302	9·585	Arable, &c.
255	8·025	Arable and stream.	303	8·679	Arable and road.
256	8·656	Arable and stream.	304	2·775	Arable.
257	4·919	Arable and stream.	305	1·527	House, garden, &c.
258	22·997	Wood, rough pasture, &c.	306	4 623	Arable.
259	·127	Pond.	307	·399	House and ornamental ground.
260	2·942	Arable.	308	·198	Wood.
261	2·362	Arable, &c.	309	10·337	Arable.
262	8·453	Arable.	310	8·472	Arable and stream.
263	1·375	Road.	311	8·096	Arable and stream.
264	5·645	Arable.	312	1·875	Newton Burn (part of).
265	15·448	Arable.	313	20·213	Arable.
266	6·570	Wood, ponds, &c.	314	·732	Road.
266a	1·260	Arable, &c.	315	5·638	Arable, &c.
267	4·589	Houses, garden, &c.	316	·783	Wood.
268	1·628	Arable.	317	·113	Houses, &c.
269	7·847	Arable.	318	13·908	Arable and stream.
270	8·928	Arable.	319	11·105	Arable, &c.
271	7·792	Arable and road.	320	·420	Wood.
272	1·247	Wood and road.	321	11·686	Arable and stream.
273	21·876	Arable.	322	·776	Wood.
274	2·027	Houses, gardens, &c.	323	·897	Houses, &c.
275	·682	Houses, gardens, &c.	324	·485	Arable.
276	·929	Houses, gardens, &c.	325	21·909	Arable.
277	4·391	Arable and house.	326	·243	Road.
278	·477	Wood.	327	1·932	Road.
279	5·281	Arable.	328	7·162	Arable.
280	·201	House, garden, &c.	329	10·579	Arable.
281	1·999	Road.	330	9·777	Rough pasture, &c.
282	10·334	Arable.	331	15·268	Arable and streams.
283	·785	Pasture.	332	2·637	Wood, &c.
284	12·130	Arable.	333	2·397	Wood, &c.
285	11·801	Arable.	334	84·988	Arable, stream, &c.
286	13·533	Arable.	335	·549	Houses, &c.
287	6·179	Arable.	336	4·357	Arable and rough pasture.
288	1·401	Houses, sheds, &c.			
289	3·370	Garden and ornamental ground.	337	·741	Houses, gardens, &c.
			338	·530	Arable.
290	3·302	Houses and ornamental ground.	339	2·510	Arable.
			340	1·256	Arable.
291	20·363	Arable, roads, &c.	341	2·925	Arable.
292	·819	Wood.	342	·659	Houses, gardens, &c.
293	7·494	Arable, wood, &c.	343	·238	Wood.
294	8·964	Arable.	344	8·137	Arable, &c.
295	·569	Wood.	345	·569	Wood.
296	4·375	Arable and stream.	346	15·798	Arable, &c.

No. on Plan.	Area in Acres.	Remarks.	No. on Plan.	Area in Acres.	Remarks.
347	1·924	Houses gardens, &c.	392	8·161	Arable, &c.
348	·701	Houses, garden, &c.	393	9·927	Arable and garden.
349	·893	Waste.	394	·132	Wood.
350	·234	House, gardens, &c.	395	·161	Wood.
351	8·701	Arable.	396	10·938	Arable, &c.
352	1·810	Wood and stream.	397	·854	Road.
353	·525	Houses, garden, &c.	398	·097	Wood.
354	35·144	Arable.	399	2·539	Road.
355	·945	Houses, gardens, &c.	400	31·148	Arable, road, &c.
356	·417	Arable.	401	·589	Houses, &c.
357	7·057	Arable.	402	2·833	House, heathy pasture, &c.
358	6·252	Arable.			
359	3·777	Arable and stream.	403	3·252	Wood.
360	13·616	Arable, &c.	404	·159	House, &c.
361	·309	Houses, garden, &c.	405	5·474	Arable, roads, &c.
362	2·526	Rough pasture and stream.	406	2·318	Arable.
			407	·084	House, &c.
363	1·214	Tidal water (Newton Burn, part of).	408	·209	Arable.
			409	3·895	Arable and furze.
364	1·203	Rough pasture and stream.	410	1·369	Furze, stream, &c.
			411	·186	Houses, garden, &c.
365	11·650	Rough pasture and streams.	412	2·797	Arable.
			413	4·766	Wood, road, &c.
366	45·573	Railway.	414	1·851	Arable.
367	13·859	Arable.	415	·558	Houses, rough pasture, &c.
368	2·945	Arable.			
369	1·278	Rough pasture.	416	4·450	Arable, rough pasture, &c.
370	3·372	Arable.			
371	1·396	Arable.	417	10·421	Wood.
372	6·469	Arable and stream.	418	12·240	Arable, stream, &c.
373	6·087	Arable and stream.	419	·130	Dam.
374	6·123	Arable and stream.	420	·411	Wood, rough pasture, &c.
375	·339	Houses, &c.			
376	·317	Wood and house.	421	10·518	Arable, &c.
377	1·136	Wood.	422	·232	Sheds and yards.
378	9·974	Ornamental ground.	423	6·310	Arable.
379	·987	Road.	424	4·328	Arable, stream, &c.
380	·429	Wood.	425	·914	Houses, &c.
381	·451	Houses, &c.	426	5·570	Wood, pond, &c.
382	1·402	Arable and wood.	427	10·266	Arable, &c.
383	·220	Ornamental ground.	428	8·183	Arable, &c.
384	8·002	Ornamental ground.	429	22·579	Road.
385	1·295	House and ornamental ground.	430	·402	Wood.
			431	1·072	Rough pasture.
386	4·079	Wood, stream, and road.	432	12·487	Arable and stream.
			433	3·312	Rough pasture, stream, &c.
387	2·302	Wood and stream.			
388	2·874	Ornamental ground.	434	4·684	Arable and stream.
389	1·346	Garden.	435	4·962	Arable.
390	·507	Ornamental ground and house.	436	·493	Rough pasture, stream, &c.
391	·824	Road.	437	·315	Arable.

No. on Plan.	Area in Acres.	Remarks.
438	2·111	Houses, gardens, &c.
439	·702	Arable.
439a	·371	Houses, &c.
440	·067	House, &c.
441	·403	Mill dam.
442	13·665	Arable, &c.
443	·299	Pond.
444	·679	Mill dam.
445	4·034	Wood, rough pasture, &c.
446	5·261	Arable, rough pasture, &c.
447	·164	Houses, garden, &c.
448	1·888	Arable and stream.
449	13·342	Arable, rough pasture, &c.
450	·213	Wood.
451	11·316	Arable.
452	10·948	Arable.
453	1·411	Wood and stream.
454	2·318	Arable.
455	·808	Wood and stream.
456	4·947	Wood, furze, &c.
457	·327	House, garden, &c.
458	1·738	Road.
459	2·877	Arable.
460	1·021	Arable.
461	·107	Garden.
462	·230	House, garden, &c.
463	2·244	Arable.
464	1·132	Arable.
465	2·380	Arable.
466	4·816	Arable, &c.
467	7·199	Arable and road.
468	·398	Houses, garden, &c.
469	·787	Arable.
470	3·204	Arable.
471	·180	Houses, &c.
472	2·170	Rough pasture, furze, &c.
473	2·049	Arable.
474	·251	Arable.
475	4·482	Arable.
476	·141	Garden.
477	1·514	Arable.
478	1·329	Rough pasture, road, &c.
479	·174	Houses, &c.
480	12·157	Arable, &c.
481	4·372	Arable, &c.
482	10·451	Arable, &c.
483	1·785	Rough pasture, &c.
484	·672	Stream, rough pasture, &c.
485	1·450	Arable.
486	·462	Gardens, rough pasture, &c.
487	·791	Houses, garden, &c.
488	1·365	Houses, gardens, &c.
489	·748	Road.
490	·355	Rough pasture and stream.
491	25·364	Arable.
492	3·269	Arable.
493	4·492	Arable.
494	2·843	Rough pasture.
495	6·260	Arable, stream, &c.
496	17·588	Arable.
497	37·217	Arable, &c.
498	2·894	Houses, garden, &c.
499	3·124	Arable.
500	·260	Rough pasture, &c.
501	·146	Dam.
502	39·045	Arable, stream, &c.
503	20·535	Arable and stream.
504	·445	Wood.
505	4·021	Heathy pasture, &c.
506	12·152	Arable, &c.
507	3·190	Heathy pasture and stream.
508	18·417	Arable, rough pasture, &c.
509	·506	Houses, gardens, &c.
510	20·019	Arable and rough pasture.
511	18·105	Arable and furze.
512	1·605	Arable.
513	1·142	Rough pasture and stream.
514	3·264	Arable and rough pasture.
515	·412	House, garden, &c.
516	·278	Furze.
517	1·067	Arable.
518	·125	House, gardens, &c.
519	·339	Arable.
520	7·317	Rough pasture, &c.
521	·336	House, gardens, &c.
522	·876	Furze and road.
523	34·295	Wood.
524	45·709	Heathy pasture, furze, &c.
525	1·389	Rough pasture, stream, &c.

No. on Plan.	Area in Acres.	Remarks.
526	155·395	Heathy pasture, &c.
527	8·797	Arable and heathy pasture.
528	·206	Houses, garden, &c.
529	24·058	Wood, rough pasture, &c.
530	27·050	Whins, roads, &c.
531	·870	Dam.
532	5·463	Wood, stream, and road.
533	33·843	Arable, stream, &c.
534	·177	Wood.
535	64·785	Arable, &c.
536	11·561	Arable.
537	·398	Broom.
538	20·694	Arable.
539	17·272	Arable.
540	14·794	Arable.
541	4·387	Houses, garden, &c.
542	·052	House, garden, &c.
543	·155	Dam.
544	·892	Whins.
545	4·055	Arable.
546	·304	House, garden, &c.
547	4·167	Arable and road.
548	3·882	Arable and road.
549	·196	Houses, garden, &c.
550	·164	Houses, garden, &c.
551	16·368	Heathy pasture, &c.
552	14·121	Arable.
553	20·756	Arable.
554	43·093	Arable, rough pasture, &c.
555	·885	Ornamental ground, house, &c.
556	1·181	Houses, gardens, &c.
557	·363	Road.
558	7·734	Rough pasture, roads, &c.
559	15·504	Arable and broom.
560	5·404	Arable.
561	·713	Rough pasture, broom, &c.
562	·075	Road.
563	·493	Garden.
564	·365	Arable, &c.
565	·253	Houses, gardens, &c.
566	1·160	Rough pasture, whins, &c.
567	9·548	Arable.
568	·192	House, garden, &c.
569	13·834	Arable.
570	2·242	Arable.
571	·867	Garden, &c.
572	·333	Arable.
573	·207	Wood.
574	46·954	Arable.
575	2·676	Arable.
576	·507	Arable, &c.
577	1·861	Arable and whins.
578	16·965	Whins and stream.
579	2·346	Arable and stream.
580	2·991	Road.
581	35·405	Stream, heathy pasture, &c.
582	1·909	Arable.
583	·239	Houses, garden, &c.
584	·434	Arable.
585	1·026	Arable.
586	·208	House, garden, &c.
587	·340	House, &c.
588	1·492	Arable.
589	·196	Furze, &c.
590	4·760	Arable.
591	26·957	Heathy pasture, road, &c.
592	6·447	Arable.
593	1·417	Arable.
594	·301	Arable.
595	·313	House, &c.
596	6·576	Arable, rough pasture, &c.
597	·424	Arable.
598	·048	House, garden, &c.
599	1·938	Arable and road.
600	66·486	Wood, road, & stream.
601	·098	Houses, garden, &c.
602	·335	Rough pasture, stream, &c.
603	·799	Arable and rough pasture.
604	·097	Road.
605	·541	Sheds, &c.
606	19·613	Arable.
607	1·215	Rough pasture, stream, &c.
608	11·546	Arable, &c.
609	·485	Wood and stream.
610	7·012	Wood, road, &c.
611	1·195	Wood, roads, &c.
612	2·290	Houses, stream, &c.
613	·955	Wood and road.
614	·331	House, garden, &c.
615	1·332	Arable, house, &c.

No. on Plan.	Area in Acres.	Remarks.	No. on Plan.	Area in Acres.	Remarks.
616	·291	Wood and stream.	664	16·857	Arable.
617	·377	Arable, &c.	665	16·365	Arable.
618	2·493	Arable.	666	·098	Arable.
619	82·337	Wood, rough pasture, &c.	667	31·751	Arable.
620	12·270	Arable.	668	11·047	Heathy pasture and roads.
621	11·162	Arable and wood.	669	10·958	Arable, &c.
622	6·352	Arable.	670	·298	Houses, &c.
623	2·542	Arable.	671	·288	Heathy and rough pasture, &c.
624	8·321	Arable and wood.			
625	18·318	Arable, &c.	672	6·777	Arable, road, &c.
626	·129	Wood.	673	2·038	Arable, &c.
627	1·172	Arable, &c.	674	·602	Houses, garden, &c.
628	·163	Wood.	675	1·758	Arable, road, &c.
629	·205	Wood, &c.	676	1·430	Wood and road.
630	·775	Wood.	677	·180	Houses, garden, &c.
631	23·871	Arable, &c.	678	3·100	Arable.
632	1·978	Garden.	679	4·848	Arable, &c.
633	5·420	Wood, road, &c.	680	·295	Houses, &c.
634	·939	Wood.	681	·132	Houses, &c.
635	1·890	Wood and stream.	682	7·720	Arable, stream, and road.
636	9·075	Arable.			
637	10·662	Wood, road, &c.	683	·499	Arable and road.
638	8·346	Arable and road.	684	4·157	Arable, &c.
639	·152	Wood.	685	·198	Houses, &c.
640	3·039	Wood and stream.	686	·463	Road.
641	·101	Wood.	687	·078	Houses, garden, &c.
642	1·107	Wood and stream.	688	·265	Arable.
643	25·528	Arable, &c.	689	·124	House, garden, &c.
644	2·339	Wood and stream.	690	·148	Arable and road.
645	15·401	Arable, road, &c.	691	·746	Heathy pasture, wood, &c.
646	211·047	Wood, heathy pasture, &c.	692	5·659	Arable.
647	2·533	Wood and stream.	693	·148	House, garden, &c.
648	·158	Wood.	694	·323	Arable, &c.
649	5·613	Arable.	695	9·145	Arable.
650	5·331	Arable.	696	37·711	Arable and stream.
651	1·053	Wood and stream.	697	35·081	Arable.
652	1·228	Arable, road, &c.	698	16·030	Arable and streams.
653	·260	Rough pasture, &c.	699	52·208	Arable, &c.
654	·248	Rough pasture, &c.	700	1·443	Houses, garden, &c.
655	2·412	Arable, &c.	701	·999	Road.
656	1·434	Arable, &c.	702	48·883	Arable.
657	1·364	Arable.	703	2·678	Road.
658	·383	Wood, house, &c.	704	·825	Arable.
659	4·633	Wood, rough pasture, &c.	705	·527	Arable.
			706	·259	Arable.
660	45·519	Wood, &c.	707	·333	Arable.
661	·193	Wood and road.	708	2·131	Arable.
662	17·554	Arable, &c.	709	1·444	Arable.
663	16·303	Arable, rough pasture, &c.	710	·232	Houses, garden, &c.
			711	·586	Arable.

No. on Plan.	Area in Acres.	Remarks.
712	1·056	Houses, gardens, &c.
713	·609	Arable.
714	·568	Arable.
715	·117	Houses, garden, &c.
716	·638	Arable, &c.
717	·534	Arable, house, &c.
718	·647	Arable.
719	126·792	Whins, heathy pasture, &c.
720	1·236	Arable.
721	1·716	Road.
722	·122	House, garden, &c.
723	1·715	Arable.
724	2·812	Arable, house, &c.
725	·117	House, garden, &c.
726	·621	Houses, rough pasture, &c.
727	·238	Arable.
728	·605	Arable, &c.
729	1·564	Arable, &c.
730	·146	House, garden, &c.
731	2·093	Arable, &c.
732	1·383	Arable.
733	·358	Houses, gardens, &c.
734	·980	Arable, &c.
735	·376	Rough pasture.
736	·770	Road and rough pasture.
737	18·043	Arable.
738	2·429	Arable.
739	2·271	Arable, &c.
740	3·118	Arable.
741	4·323	Houses, garden, &c.
742	·806	Ornamental ground.
743	·116	House, garden, &c.
744	·468	Wood, &c.
745	·488	Pond.
746	3·547	Arable, &c.
747	3·558	Arable, &c.
748	3·462	Arable, &c.
749	·673	Road.
750	15·899	Arable.
751	·227	Houses, garden, &c.
752	·578	Wood.
753	14·034	Arable.
754	12·865	Arable.
755	·105	House, &c.
756	3·406	Arable.
757	6·663	Arable and stream.
758	7·942	Arable and stream.
759	20·376	Arable.
760	8·715	Arable.
761	·168	Wood.
762	8·997	Arable and wood.
763	·403	Houses, garden, &c.
764	·247	Houses, &c.
765	1·734	Wood, &c.
766	1·448	Heathy pasture, &c.
767	3·354	Wood, stream, and road.
768	1·175	Pasture.
769	20·545	Arable.
770	20·193	Arable, &c.
771	·188	Garden.
772	3·961	Wood, road, &c.
773	1·036	Houses, rough pasture, &c.
774	2·967	Wood and road.
775	8·950	Arable, wood, &c.
776	8·859	Arable and rough pasture.
777	1·535	Wood.
778	·983	Wood.
779	6·968	Arable.
780	·688	Wood and rough pasture.
781	·615	Mill dam.
782	·873	Houses, garden, &c.
783	9·891	Wood, &c.
784	17·399	Pasture, wood, &c.
785	3·839	House and ornamental ground.
786	·185	Road.
787	1·555	Houses, gardens, &c.
788	·277	Pasture.
789	·172	Pond.
790	5·658	Garden and ornamental ground.
791	9·851	Pasture, &c.
792	·191	House, garden, &c.
793	·128	Pond, &c.
794	2·508	Orchard.
795	6·071	Arable, &c.
796	6·985	Arable, &c.
797	9·289	Arable, &c.
798	9·017	Arable.
799	8·460	Arable.
800	4·297	Arable.
801	1·336	Houses, gardens, &c.
802	·334	Wood.
803	·829	Wood.
804	·282	Wood.
805	24·251	Arable, &c.
806	1·560	Houses, gardens, &c.

No. on Plan.	Area in Acres.	Remarks.
807	9·747	Arable, &c.
808	10·701	Arable.
809	·732	Wood.
810	4·862	Arable and road.
811	18·327	Arable, stream, and road.
812	8·931	Arable and stream.
813	7·697	Arable.
814	1·164	Rough pasture, &c.
815	5·187	Arable.
816	1·330	Wood and stream.
817	·746	Wood and stream.
818	3·084	Arable.
819	1·200	Houses, garden, &c.
820	9·634	Wood and stream.
821	24·794	Wood and stream.
822	5·071	Arable.
823	2·309	Wood.
824	5·369	Wood and stream.
825	·601	Arable.
826	7·232	Arable.
827	·602	Houses, garden, &c.
828	4·769	Arable.
829	3·868	Road.
830	5·377	Arable, rough pasture, &c.
831	·648	Houses, &c.
832	1·240	Wood and stream.
833	·421	Wood.
834	12·007	Wood.
835	·632	Rough pasture, &c.
836	3·442	Arable.
837	·570	Houses, garden, &c.
838	6·921	Wood and road.
839	2·960	Arable.
840	1·423	Wood and road.
841	1·868	Wood and stream.
842	·226	Houses, garden, &c.
843	5·848	Arable.
844	16·241	Arable.
845	·434	Wood.
846	1·498	Stream, heathy pasture, &c.
847	5·610	Arable, &c.
848	2·362	Wood, heathy pasture, &c.
849	4·971	Arable, &c.
850	·244	Road.
851	9·015	Wood.
852	·838	Wood.
853	1·516	Rough pasture, &c.
854	12·812	Arable.
855	9·110	Arable and stream.
856	45·266	Arable, roads, &c.
857	·813	Houses, rough pasture, &c.
858	20·613	Arable, &c.
859	·109	Rough pasture.
860	·275	Rough pasture.
861	1·850	Rough pasture, stream, &c.
862	·159	Dam.
863	38·291	Wood and streams.
864	·467	Wood and road.
865	·400	House, garden, &c.
866	4·687	Arable.
867	·145	House, garden, &c.
868	3·134	Arable.
869	·075	House, &c.
870	12·429	Arable.
871	·977	Arable.
872	·098	Garden.
873	6·100	Arable.
874	·276	Houses, garden, &c.
875	2·830	Arable.
876	33·836	Wood, heathy pasture, &c.
877	·547	Arable.
878	2·310	Arable.
879	30·799	Wood, stream, &c.
880	2·837	Heathy pasture, pond, &c.
881	·125	Houses, gardens, &c.
882	·400	Houses, garden, &c.
883	26·785	Arable and rough pasture.
884	·809	Rough pasture, stream, &c.
885	·268	Wood, road, &c.
886	·410	Wood.
887	7·849	Arable.
888	·223	Houses, garden, &c.
889	6·505	Wood, heathy pasture, &c.
890	1·521	Arable.
891	8·676	Arable, &c.
892	1·810	Arable and road.
893	·584	Arable.
894	1·935	Heathy pasture, road, &c.
895	·263	Houses, garden, &c.
896	10·844	Arable.
897	3·357	Arable, heathy pasture, &c.

No. on Plan.	Area in Acres.	Remarks.	No. on Plan.	Area in Acres.	Remarks.
898	5·370	Arable and road.	941	50·545	Wood.
899	·550	Houses, garden, &c.	942	5·356	Arable and road.
900	4·801	Arable.	943	7·137	Arable and roads.
901	·090	House, garden, &c.	944	·346	Arable, rough pasture, &c.
902	36·461	Wood, heathy pasture, &c.	945	1·574	Heathy pasture, road, &c.
903	2·112	Arable.	946	133·849	Wood, streams, &c.
904	·126	Houses, garden, &c.	947	·597	Dam.
905	4·221	Arable.	948	·054	Houses, &c.
906	4·159	Arable and heathy pasture.	949	4·806	Arable, &c.
907	·082	Garden.	950	23·972	Heathy pasture, road, &c.
908	5·427	Arable.	951	6·540	Arable and stream.
909	·245	Houses, garden, &c.	952	7·122	Arable.
910	·459	Rough pasture and stream.	953	·057	Garden.
911	·152	Houses, garden, &c.	954	2·366	Arable, &c.
912	9·296	Arable, heathy pasture, &c.	955	·115	Houses, &c.
913	·818	House, garden, &c.	956	7·738	Arable.
914	4·660	Arable.	957	·345	Heathy pasture and stream.
915	·416	Wood.	958	159·532	Streams, heathy pasture, &c.
916	44·733	Heathy pasture, road, &c.	959	·520	Arable.
917	10·913	Wood.	960	4·372	Arable and road.
918	6·300	Wood and road.	961	·620	Arable.
919	3·935	Wood.	962	·237	Houses, garden, &c.
920	·935	Wood.	963	7·645	Arable.
921	·529	Wood and heathy pasture.	964	·094	Houses, &c.
922	4·584	Arable.	965	·042	House and garden.
923	5·383	Road.	966	·188	Arable.
924	·197	House, rough pasture, &c.	967	·169	Arable.
925	·368	Arable and house.	968	8·350	Arable.
926	9·738	Wood, arable, &c.	969	·140	Houses, garden, &c.
927	2·747	Arable, road, &c.	970	·661	Arable.
928	·189	Houses, &c.	971	2·875	Road.
929	7·946	Arable and heathy pasture.	972	1·345	Arable.
930	5·132	Stream, heathy pasture, &c.	973	5·299	Arable.
931	5·812	Wood and road.	974	·042	Garden.
932	5·980	Wood.	975	·057	Garden.
933	·793	Arable.	976	4·160	Arable.
934	·249	Arable.	977	·402	Houses, &c.
935	·158	Houses, &c.	978	1·990	Arable.
936	9·029	Arable.	979	694·352	Wood, roads, &c.
937	·671	Wood.	980	·244	Houses, arable, &c.
938	11·278	Arable and road.	981	·276	Arable.
939	·377	Houses, &c.	982	·919	Arable.
940	3·354	Arable.	983	8·395	Arable.
			984	3·144	Arable.
			985	·160	Arable.
			986	·149	Arable.
			987	1·724	Arable.

No. on Plan.	Area in Acres.	Remarks.
988	1·168	Arable.
989	·217	Houses, garden, &c.
990	·414	Arable.
991	·883	Arable.
992	3·125	Arable.
993	109·649	Roads, heathy pasture, &c.
994	4·716	Arable, road, &c.
995	·138	Arable.
996	·664	Arable.
997	3·963	Arable and road.
998	·055	Houses, &c.
999	·938	Arable.
1000	·233	Arable.
1001	·280	Arable.
1002	9·846	Arable and rough pasture.
1003	4·216	Heathy pasture, road, &c.
1004	·333	Houses, garden, &c.
1005	4·519	Arable.
1006	1·683	Arable, stream, &c.
1007	1·703	Arable, stream, &c.
1008	·111	House, ruin, &c.
1009	·058	Garden.
1010	·049	House, &c.
1011	·248	House, garden, &c.
1012	11·627	Arable and road.
1013	8·609	Stream, heathy pasture, &c.
1014	·228	Houses, gardens, &c.
1015	·159	Arable.
1016	·447	Arable.
1017	·274	Houses, garden, &c.
1018	3·278	Arable.
1019	2·967	Arable and road.
1020	1·949	Arable.
1021	168·117	Wood, rough pasture, &c.
1022	·552	Pasture.
1023	·401	Arable.
1024	3·706	Arable, ruins, &c.
1025	·183	Pasture.
1026	7·160	Arable.
1027	·760	Houses, gardens, &c.
1028	12·981	Arable, roads, &c.
1029	1·078	Houses, gardens, &c.
1030	9·554	Arable, road, &c.
1031	·160	Arable.
1032	·066	Houses and garden.
1033	3·891	Arable.
1034	·943	Arable.
1035	·694	Arable.
1036	6·021	Arable.
1037	·898	Arable.
1038	·102	Houses, &c.
1039	·447	Arable.
1040	17·613	Rough pasture, road, &c.
1041	12·435	Arable.
1042	10·158	Arable.
1043	7·270	Rough pasture, stream, &c.
1044	10·217	Arable.
1045	15·453	Arable and road.
1046	15·138	Arable and stream.
1047	18·450	Arable.
1048	17·765	Arable and roads.
1049	19·582	Arable and road.
1050	18·498	Arable, road, &c.
1051	1·843	Houses, garden, &c.
1052	·385	Wood and stream.
1053	·182	Pond.
1054	15·991	Arable.
1055	15·490	Arable.
1056	17·478	Arable.
1057	8·280	Wood.
1058	5·742	Arable.
1059	·187	House, garden, &c.
1060	2·272	Rough pasture, &c.
1061	1·671	Arable.
1062	·136	House, garden, &c.
1063	·621	Arable, &c.
1064	·117	Houses, garden, &c.
1065	·790	Arable, &c.
1066	·198	House, garden, &c.
1067	·337	Arable.
1068	2·748	Arable.
1069	·078	House, garden, &c.
1070	·715	Arable, &c.
1071	6·621	Arable, roads, &c.
1072	·517	Wood.
1073	·100	Arable.
1074	94·983	Wood, streams, &c.
1075	12·396	Moniack Burn (part of).
1076	6·020	Arable.
1077	1·035	Wood and stream.
1078	1·333	Arable.
1079	43·947	Wood and streams.
1080	1·012	Arable.
1081	·516	Wood.
1082	3·709	Arable.
1083	·442	Wood.

No. on Plan.	Area in Acres.	Remarks.
1084	1·410	Arable, &c.
1085	·220	Arable.
1086	1·051	Arable.
1087	·557	Arable.
1088	2·852	Houses, gardens, &c.
1089	8·235	Arable, &c.
1090	6·712	Arable and rough pasture.
1091	11·078	Wood, rough pasture, &c.
1092	1·390	Arable.
1093	1·095	Arable.
1094	6·750	Arable and road.
1095	·359	Houses, garden, &c.
1096	14·033	Arable and stream.
1097	1·248	Arable.
1098	3·393	Arable, &c.
1099	·121	Houses and stackyard.
1100	7·830	Arable, heathy pasture, road, &c.
1101	15·007	Wood, roads, &c.
1102	26·658	Arable, road, &c.
1103	·564	Houses, &c.
1104	·933	Houses, garden, &c.
1105	2·618	Quarry, rough pasture, &c.
1106	18·257	Arable.
1107	5·004	Wood, stream, and road.
1108	·435	Wood.
1109	·146	House, gardens, &c.
1110	7·772	Arable, &c.
1111	1·411	Wood, limekilns, &c.
1112	10·227	Wood.
1113	9·392	Wood, roads, &c.
1114	2·783	Arable.
1115	·310	Houses, garden, &c.
1116	1·934	Arable, road, &c.
1117	1·816	Heathy pasture, road, &c.
1118	1·274	Arable.
1119	·127	Houses, garden, &c.
1120	·572	Arable.
1121	1·228	Arable.
1122	1·392	Roads, heathy pasture, &c.
1123	1·261	Arable, &c.
1124	·982	Arable and road.
1125	1·351	Heathy and rough pasture, &c.
1126	4·520	Arable, rough pasture, &c.
1127	·114	Houses, garden, &c.
1128	53·011	Rough pasture, &c.
1129	68·129	Heathy pasture and road.
1130	1·500	Road and heathy pasture.
1131	31·691	House, heathy pasture, &c.
1132	2·285	Arable and road.
1133	·666	Arable and road.
1134	·080	House and garden.
1135	3·621	Arable and rough pasture.
1136	·870	Heathy pasture, &c.
1137	·281	Houses, garden, &c.
1138	·811	Arable.
1139	·860	Arable.
1140	1·839	Arable.
1141	·066	Houses, &c.
1142	41·523	Heathy pasture.
1143	250·077	Wood and roads.
1144	18·836	Roads, heathy pasture, &c.
1145	·381	Arable.
1146	3·043	Arable and rough pasture.
1147	·297	Houses, &c.
1148	·587	Arable.
1149	·581	Arable.
1150	·030	House, garden, &c.
1151	·053	Arable.
1152	3·678	Arable.
1153	·253	Arable.
1154	·249	Arable.
1155	3·623	Stream, heathy pasture, &c.
1156	185·293	Wood and streams.
1157	1·621	Arable.
1158	·983	Arable.
1159	3·258	Arable.
1160	·286	Houses, rough pasture, &c.
1161	·629	Rough pasture.
1162	2·759	Arable.
1163	·416	Arable.
1164	1·621	Arable, road, &c.
1165	·783	Rough pasture, house, &c.
1166	·421	Arable.
1167	541·450	Wood, heathy pasture, &c.
1168	·652	Pasture and ruin.

No. on Plan.	Area in Acres.	Remarks.
1169	·765	Pasture.
1170	2·223	Pasture and ruin.
1171	3·970	Arable, pasture, &c.
1172	·201	Houses, &c.
1173	7·355	Arable.
1174	·142	Arable.
1175	·072	Garden.
1176	·896	Arable.
1177	10·228	Wood.
1178	·514	Arable.
1179	·955	Arable.
1180	·418	Pasture.
1181	34·411	Wood, heathy pasture, &c.
~~1182~~	~~37·143~~	~~Wood and road.~~
1183	90·880	Wood, heathy pasture, &c.
1184	2·006	Arable and rough pasture.
1185	2·192	Arable and rough pasture.
1186	9·431	Arable and heathy pasture.
1187	·573	Houses, garden, &c.
1188	13·586	Arable and rough pasture.
1189	12·278	Arable.
1190	·613	Houses, &c.
1191	5·306	Arable and rough pasture.
1192	7·875	Arable.
1193	·088	Houses, &c.
1194	1·765	Arable.
1195	5·556	Arable.
1196	3·184	Arable.
1197	10·540	Arable.
1198	·154	Arable.
1199	·170	Houses, &c.
1200	·349	Arable.
1201	1010·846	Roads, heathy pasture, &c.
1202	2·174	Arable.
1203	8·318	Arable.
1204	·441	Arable.
1205	2·163	Arable.
1206	·696	Arable.
1207	·229	Houses, &c.
1208	·127	Arable.
1209	·215	Houses, &c.
1210	·570	Arable.
1211	6·814	Arable.
1212	·750	Arable.
1213	1·176	Arable.
1214	1·437	Arable.
1215	·704	Arable.
1216	14·792	Arable and road.
1217	4·514	Arable.
1218	·309	Houses, &c.
1219	3·578	Arable.
1220	2·787	Arable.
1221	4·068	Arable.
1222	9·872	Arable, road, &c.
1223	6·421	Arable.
1224	·520	Houses, &c.
	13213·713	

RECAPITULATION.

11249·983	Land.
89·442	Roads.
45·573	Railway.
20·240	Water.
1703·725	Foreshore.
104·750	Tidal water.
13213·713	Total area of the Parish of Kirkhill, in the County of Inverness.

INDEX TO PLACES

IN THE

PARISH OF KIRKHILL.

COUNTY OF INVERNESS.

Name of Place.	No. of Sheet. 6-inch scale.	No. of Sheet. 25·344 in. scale.
Achnagairn - -	XI.	1
Aird - -	„	1, 2, 5, 6
Ardmachdunie -	„	5
Aultnacardoch -	„	6, 10
Balblair - -	X.	4
Balcarse - -	XI.	1
Ballintore - -	„	„
Bardow - -	„	2
Beauly Firth -	III.	14
Beauly Ferry -	X.	4
Bigwell - -	XI.	9
Blairnahenachrie -	„	11
Bunchrew - -	III.	16
Bunchrew Station	XI.	3
Cabrich - -	X.	8, 12
Caiplich - -	XI.	13
Cairnnabaintearn -	XIX.	1
Church - -	XI.	„
Clunes - -	„	„
Clunes Station -	III.	13
Cnocandubh (in ruins) - -	XI.	7
Cnockloan - -	„	6
Conanbank - -	X.	4
Drumchardnie - -	XI.	1
Drumchree - -	„	2
Drumreach - -	„	5
Dunballoch - -	X.	3, 4
Easter Aultfearn -	XI.	13
Easter Ballone -	XIX.	1
Easter Craggach -	XI.	„
Easter Faschapple	XI.	9
Easter Kirkhill -	„	1
Easter Lovat -	II.	16
	III.	13
Easter Moniack -	XI.	5
Englishtown -	„	3
Englishtown Muir	„	3, 7
Ferrybrae - -	X.	4
Free Church -	XI.	1
Free Church Manse	„	„
Free Church School	„	2
Free Church School	„	5
Glebe - -	„	1
Groam - -	III.	13
Groam Cottages -	XI.	1
Holme - -	„	2
Inchbain - -	XIX.	1
Inchberry - -	XI.	2
Inchberry Cottage	„	„
Kingillie House -	„	1
Kinlea Smithy -	„	3
Kirkhill - -	„	1
Kirktown - -	„	3
Kirktown Muir -	„	3, 7
Knockbain - -	„	5
Knocknarobie - -	„	„
Ladystone - -	„	8
Lentran - -	„	2, 6
Lentran House -	„	2
Lentran Station -	„	„
Letter - -	„	13

Name of Place.	No. of Sheet. 6-inch scale.	No. of Sheet. 25·344 in. scale.
Lower Achnagairn	XI.	1
Mains of Achnagairn	,,	,,
Mains of Bunchrew	,,	3
Mains of Fingask -	,,	1
Manure Manufactory - -	,,	3
Mid Craggach -	,,	5
Middlewood -	,,	9, 10
Milifiach - -	,,	5
Moniack - -	,,	,,
Moniack Castle -	,,	,,
Newton House -	,,	1
Newtonhill - -	,,	6
Parkhouse - -	,,	3
Phopachy - -	III.	15
Portruiallan - -	XI.	9
Post Office - -	,,	1
Pollour - -	,,	10
Rebeg - -	XI.	9
Rebeg Cottage -	,,	,,
Reelick Mill -	,,	5
Reelickwood -	,,	9
River Beauly -	II.	16
Relugas - -	XI.	13
Rhinduie - -	,,	2
Ruimore - -	,,	9
Sandycroft - -	,,	5
Stockdarroch -	,,	6
Tealaggan - -	,,	1
Wester Achnagairn	,,	,,
Wester Aultfearn -	,,	13
Wester Ballone -	XIX.	1
Wester Craggach -	XI.	5
Wester Faschapple	,,	9
Wester Kirkhill -	X.	4
Wester Lovat -	,,	,,
Yellowwells - -	XI.	6

LONDON:
Printed by George E. Eyre and William Spottiswoode,
Printers to the Queen's most Excellent Majesty.
For Her Majesty's Stationery Office.

21

ORDNANCE SURVEY OF SCOTLAND.

BOOK OF REFERENCE TO THE PLAN

OF THE

PARISH OF KIRKINTILLOCH,

IN THE

COUNTY OF DUMBARTON (DETACHED),

CONTAINING 7226·754 ACRES.

COLONEL SIR HENRY JAMES, R.E., F.R.S., F.G.S., &c.,

SUPERINTENDENT OF THE ORDNANCE SURVEY.

PRINTED AT THE ORDNANCE SURVEY OFFICE, SOUTHAMPTON.

1862.

Price Two Shillings and Sixpence.

15
3
BERNAULD P.
7
11

EXPLANATORY REMARKS.

The Scale of the Parish Plans is the 1-2500th of the actual length on the ground, and is equal to 25·344 inches to a mile, which is very approximately equal to one square inch to one acre, the square of 1·0018 inch being equal to one acre.

The length of each sheet is 1½ miles, and the width 1 mile, the area of each sheet is therefore 960 acres.

Each enclosure has a reference number to the area which is given in this Book.

The Braces (*f*) on the plans are to indicate that the spaces so braced are included under the same reference number.

The Altitudes in feet above the Mean Level of the Sea are written thus—31·4.

The Scale of the Plans of the County is 6 inches to a mile, and each sheet contains the same area as 16 sheets of the Parish Plans. There is therefore a double reference number to each sheet, as VI. 9., the Roman Numerals referring to the County Plans, the Arabic Figures to the Parish Plans.

The following are the characters employed on the Ordnance Plans on the Scales of 1-2500, and 6 inches to a mile:—

County Names	C	Hundreds or Wards	W
Parishes	P	Townships	*T*
Extra Parochial	E	Division of Townships	*T*

Antiquities ..... { ROMAN / Druidical or Saxon / Norman or Subsequent

The descriptions of the boundaries are shewn by the following initials:—

Centre of Stream	*C. S.*	Centre of Fence	*C. F.*
Centre of Road	*C. R.*	Top of Cop	*T. C.*
Side of Stream or Drain	*S. S.* or *S. D.*	Centre of Wall	*C. W.*
Root of Hedge	*R. H.*	Defaced	*Def.*
Face of Wall	*F. W.*	Track of Stream	*T. S.*
Undefined			*Und.*

Where a change occurs in the boundaries, the symbol [o—o] is used to shew the part at which the change takes place.

TABLE

FOR CONVERTING DECIMAL PARTS OF AN ACRE INTO ROODS AND PERCHES.

Perches.	0 Rood.	1 Rood.	2 Roods.	3 Roods.
0	0·000	0·250	0·500	0·750
1	0·006	0·256	0·506	0·756
2	0·012	0·262	0·512	0·762
3	0·019	0·269	0·519	0·769
4	0·025	0·275	0·525	0·775
5	0·031	0·281	0·531	0·781
6	0·037	0·287	0·537	0·787
7	0·044	0·294	0·544	0·794
8	0·050	0·300	0·550	0·800
9	0·056	0·306	0·556	0·806
10	0·062	0·312	0·562	0·812
11	0·069	0·319	0·569	0·819
12	0·075	0·325	0·575	0·825
13	0·081	0·331	0·581	0·831
14	0·087	0·337	0·587	0·837
15	0·094	0·344	0·594	0·844
16	0·100	0·350	0·600	0·850
17	0·106	0·356	0·606	0·856
18	0·112	0·362	0·612	0·862
19	0·119	0·369	0·619	0·869
20	0·125	0·375	0·625	0·875
21	0·131	0·381	0·631	0·881
22	0·137	0·387	0·637	0·887
23	0·144	0·394	0·644	0·894
24	0·150	0·400	0·650	0·900
25	0·156	0·406	0·656	0·906
26	0·162	0·412	0·662	0·912
27	0·169	0·419	0·669	0·919
28	0·175	0·425	0·675	0·925
29	0·181	0·431	0·681	0·931
30	0·187	0·437	0·687	0·937
31	0·194	0·444	0·694	0·944
32	0·200	0·450	0·700	0·950
33	0·206	0·456	0·706	0·956
34	0·212	0·462	0·712	0·962
35	0·219	0·469	0·719	0·969
36	0·225	0·475	0·725	0·975
37	0·231	0·481	0·731	0·981
38	0·237	0·487	0·737	0·987
39	0·244	0·494	0·744	0·994
40	0·250	0·500	0·750	1·000

N.B.—To convert Decimal Fractions of an Acre into Roods and Perches, multiply the decimal first by 4 and then by 40, preserving the same number of decimals in the product.

Example 1.

633·357 Acres.
4
1·428
40
A. R. P. 17·120
633 1 17 .....

Example 2.

527·013 Acres.
4
·052
40
A. R. P. 2·080
527 0 2 .....

PARISH OF KIRKINTILLOCH,

IN THE

COUNTY OF DUMBARTON (DETACHED).

No. of Sheet.	No. on Plan.	Area in Acres.	Description.
XIXA. 14.	1	·368	Plantation & half of drain.
,,	2	4·333	Arable & half of drain.
,,	3	11·046	Arable & half of drain.
XIXA. 15.	4	·280	Plantation & half of drain.
,,	5	1·113	Plantation & part of drain.
,,	6	36·433	Ornamental ground, trees, &c.
,,	7	1·050	Plantation.
,,	8	·117	Mansion, &c. (Auchinvole).
,,	9	5·141	Trees, shrubbery, road, &c.
,,	10	·822	Offices, garden, &c.
,,	11	·662	Plantation & road.
,,	12	9·742	Ornamental ground.
,,	13	6·783	Ornamental ground & trees.
,,	14	1·765	Plantation, road, & half of burn.
,,	15	2·971	Arable, slope, & footpath.
,,	16	·216	Waste ground, half of burn, &c.
,,	17	·613	Langside, homestead, &c.
,,	18	9·662	Arable, part of drain, &c.
,,	19	·073	Lodge, &c.
,,	20	·349	Houses, gardens, & slope.
,,	21	3·394	Arable.
,,	22	·932	Occupation road, &c.
,,	23	13·798	Arable, road, & half of burn.
XXV. 1.	24	26·649	Arable & marsh.
,,	25	8·490	Arable & slope.
,,	26	·212	Pasture.
,,	27	4·753	Arable & slope.
,,	28	7·077	Arable.
,,	29	·175	Shirva Dyke, house, garden, &c.
,,	30	3·327	Arable & slope.
,,	31	10·348	River Kelvin (part of).
,,	32	9·155	Arable & slope.
,,	33	12·598	Arable.
,,	34	·274	Plantation.
XXV. 2.	35	·214	Pasture.
,,	36	7·453	Arable & half of drain.
,,	37	5·219	Arable & half of drain.
,,	38	10·565	Meadow & half of drain.
,,	39	·139	Occupation road.
,,	40	2·210	Arable, slope, & half of drain.
		220·520	*Carried forward.*

No. of Sheet.	No. on Plan.	Area in Acres.	Description.
		220·520	*Brought forward.*
XXV. 2.	41	2·455	Arable & half of drain.
,,	42	·666	Plantation, & half of drain.
,,	43	3·730	Arable.
,,	44	3·548	Arable.
,,	45	2·998	Arable.
,,	46	3·988	Arable & half of drain.
,,	47	1·048	Arable & half of drain.
,,	48	1·084	Arable & half of drain.
,,	49	3·370	Arable & half of drain.
,,	50	3·314	Arable & half of drain.
,,	51	·780	Parish road.
,,	52	7·117	Arable & half of drain.
,,	53	5·254	Arable, slope, & part of drain.
,,	54	3·468	Arable.
,,	55	1·627	Arable.
,,	56	·444	Tram road.
,,	57	1·567	Arable, slope, & half of drain.
,,	58	1·402	Occupation road, &c.
,,	59	7·347	Arable.
,,	60	3·655	Arable, slope, & half of drain.
,,	61	2·887	Arable.
,,	62	4·222	Pasture.
,,	63	·248	Turnyhill, homestead, garden, &c.
,,	64	6·200	Arable, road, & slope.
,,	65	·832	Rough pasture & road.
,,	66	1·480	Old pits, waste ground, road, &c.
,,	67	2·655	Rough pasture, bushes, &c.
,,	68	8·620	Rough pasture, whins, &c.
,,	69	·260	Plantation.
,,	70	5·152	Rough pasture, bushes, trees, &c.
,,	71	·269	Plantation.
,,	72	3·832	Rough pasture & whins.
,,	73	11·144	Arable, trees, & half of drain.
,,	74	9·959	Arable & half of drain.
,,	75	9·939	Arable & half of drain.
,,	76	13·039	Arable, slope, & half of drain.
,,	77	4·869	Arable & half of drain.
,,	78	5·008	Arable & half of drain.
,,	79	5·254	Arable.
,,	80	·263	Occupation road & slope.
,,	81	1·211	Homesteads, gardens, ruins, &c.
,,	82	·183	Occupation road.
,,	83	1·872	Arable.
,,	84	·856	Homesteads, gardens, ruins, &c.
,,	85	2·080	Arable.
,,	86	·500	Arable & garden.
,,	87	·674	Waste ground & slope.
,,	88	·233	Houses, gardens, &c.
,,	89	·248	Arable.
,,	90	3·541	Arable.
		383·912	*Carried forward.*

No. of Sheet.	No. on Plan.	Area in Acres.	Description.
		386·912	*Brought forward.*
XXV. 2.	91	·327	Arable.
,,	92	3·080	Arable.
,,	93	4·887	Arable, slope, bushes, & ruin.
,,	94	5·256	Arable, road, slope, bushes, &c.
,,	95	·699	Bar, homestead, garden, &c.
,,	96	·118	Pasture.
,,	97	·722	Arable.
,,	98	3·676	Arable.
,,	99	2·538	Arable.
,,	100	5·389	Arable.
,,	101	1·021	Rough pasture.
,,	102	·145	Plantation & slope.
,,	103	·251	Rough pasture.
,,	104	1·544	Occupation road, &c.
,,	105	·181	Woody slope.
,,	106	·671	Whinny pasture, road, slope, &c.
,,	107	12·889	Arable & road.
,,	108	12·742	Arable, slope, & footpath.
,,	109	·088	Occupation road.
,,	110	·081	House, garden, &c.
,,	111	·670	Old pit (coal), waste ground, &c.
,,	112	5·001	Arable & slope.
,,	113	5·767	Arable, slope, & half of drain.
,,	114	9·117	Arable & half of drain.
,,	115	15·485	Arable & half of drain.
,,	116	16·192	Arable & half of drain.
,,	117	·591	Pasture, slope, & road.
,,	118	7·284	Arable & slope.
,,	119	9·580	Parish road.
,,	120	8·330	Arable.
,,	121	1·036	Coke works, &c.
,,	122	·742	Arable & part of drain.
,,	123	5·721	Arable.
,,	124	·508	Trees, brushwood, slope, & rocks.
,,	125	6·264	Arable.
,,	126	·060	Waste ground.
,,	127	·338	Quarry.
,,	128	8·549	Arable & slope.
,,	129	15·797	Plantation & slope.
,,	130	·852	Coal pit, waste ground, &c.
,,	131	11·012	Arable.
,,	132	·707	Plantation & road.
,,	133	·222	Plantation.
,,	134	8·927	Arable, slope, & half of burn.
,,	135	·279	Plantation.
,,	136	·319	Homestead, &c. (Wester Shirva).
,,	137	1·276	Stackyard.
,,	138	8·042	Arable, slope, & half of burn.
,,	139	4·336	Arable, half of Board Burn, &c.
,,	140	8·921	Arable, half of Board Burn, &c.
		605·142	*Carried forward.*

No. of Sheet.	No. on Plan.	Area in Acres.	Description.
		605·142	*Brought forward.*
XXV. 2.	141	4·629	Arable, half of Board Burn, &c.
,,	142	·422	Arable, half of Board Burn, &c.
,,	143	·715	Homestead, &c (Shirva).
,,	144	·669	Garden, &c.
,,	145	1·950	Trees, shrubbery, road, slope, &c.
,,	146	·564	Occupation road, &c.
,,	147	·057	Pasture.
,,	148	14·965	Arable, half of Board Burn, &c.
,,	149	4·659	Arable slope, & trees.
,,	150	·306	Stables, houses, gardens, &c.
,,	151	·061	Pasture & slope.
,,	152	·049	House, garden, &c.
,,	153	·114	Pasture, slope, & trees.
,,	154	·201	Woody slope.
,,	155	·597	Plantation.
,,	156	·290	Occupation road, &c.
,,	157	·106	Shirva Cottage, garden, &c.
,,	158	2·470	Arable & tram road,
,,	159	·077	Pasture & tram road.
,,	160	18·316	Arable & trees.
,,	161	4·644	Wood, part of Board Burn, &c.
,,	162	·489	Shirva Pit (coal), waste ground, &c.
,,	163	9·439	Arable.
,,	164	·109	House, garden, &c.
,,	165	2·671	Pasture, part of Board Burn, &c.
,,	166	1·497	Wood, slope, footpath, &c.
,,	167	13·437	Arable.
,,	168	·359	Arable.
,,	169	·635	Occupation road.
,,	170	·327	Plantation & rocks.
,,	171	16·109	Arable, part of Board Burn, &c.
,,	172	·100	Waste ground & road.
,,	173	4·002	Arable & road.
,,	174	·799	Arable.
,,	175	7·097	Arable.
,,	176	1·946	Tram road, &c.
,,	177	12·331	Arable & part of Board Burn.
,,	178	·672	Plantation.
,,	179	15·464	Arable & slope.
,,	180	12·178	Arable & slope.
,,	181	3·928	Pasture, slope, &c
,,	182	4·458	Public road.
,,	183	25·976	Arable.
,,	184	20·425	Arable.
,,	185	·363	Plantation.
,,	186	·245	Waste ground & half of burn.
,,	187	13·962	Arable, half of Board Burn, &c.
,,	188	5·268	Plantation.
,,	189	5·008	Turnpike road.
,,	190	5·213	Arable.
		845·510	*Carried forward.*

No. of Sheet.	No. on Plan.	Area in Acres.	Description.
		845·510	*Brought forward.*
XXV. 2.	191	·154	Occupation road.
XXV. 3.	192	·465	Coal & ironstone pit, house, &c.
,,	193	·549	Plantation.
,,	194	44·002	Rough pasture, slope, road, &c.
,,	195	·231	Plantation.
,,	196	1·525	Coke kilns, waste ground, &c.
,,	197	4·708	Ironstone pit, waste ground, &c.
,,	198	·250	Smithy, house, & yard.
,,	199	·313	Strone Cottage, garden, &c.
,,	200	4·476	Plantation, slope, & old mine.
,,	201	5·928	Arable & road.
,,	202	3·024	Arable.
,,	203	·521	Whinny pasture & slope.
,,	204	6·868	Arable, slope & footpath.
,,	205	·489	Pasture, slope, & whins.
,,	206	7·462	Arable, slope, & old pit (ironstone).
,,	207	8·745	Arable & slope.
,,	208	3·619	Arable & road.
,,	209	·065	Arable & road.
,,	210	1·083	Arable & slope.
,,	211	3·260	Arable & slope.
,,	212	·704	Rocky pasture.
,,	213	·763	Plantation.
,,	214	·693	Reservoir.
,,	215	36·680	Pasture, road, slope, whins, &c.
,,	216	·079	House & garden.
,,	217	2·912	Ironstone mine, waste ground, &c.
,,	218	·051	House, garden, &c.
,,	219	·752	Ironstone mine, waste ground, &e.
,,	220	·371	Pasture.
,,	221	1·083	Tram road.
,,	222	22·188	Arable, old pit (ironstone), &c
,,	223	23·629	Arable.
,,	224	11·819	Arable.
,,	225	121·684	Plantation, part of Board Burn, &c.
,,	226	70·362	Arable, part of Board Burn, &c.
,,	227	22·159	Plantation & rocks.
,,	228	15·660	Arable & half of Board Burn.
,,	229	8·015	Plantation & part of Board Burn.
,,	230	14·337	Arable & half of Board Burn.
,,	231	13·806	Arable & half of Board Burn.
,,	232	11·463	Arable & half of Board Burn.
,,	233	12·050	Arable & half of Board Burn.
,,	234	4·697	Arable, half of Moss Water, &e.
,,	235	·093	Pasture & half of Moss Water.
,,	236	9·559	Arable & road.
,,	237	7·132	Arable.
,,	238	·083	Rough pasture.
,,	239	·290	Old occupation road.
,,	240	1·075	Rough pasture, rocks, & trees.
		1357·436	*Carried forward.*

No. of Sheet.	No. on Plan.	Area in Acres.	Description.
		1357·436	*Brought forward.*
XXV. 3.	241	1·002	East Board, homestead, garden, &c.
,,	242	10·945	Arable.
,,	243	5·053	Arable & part of burn.
,,	244	2·227	Turnpike road.
,,	245	·086	Pasture.
,,	246	·278	Pasture & half of Moss Water.
XXIV. 8.	247	·977	Pasture, road, slope, trees, &c.
,,	248	·034	Pasture.
,,	249	·373	Garden, &c.
,,	250	·872	Offices, garden, &c.
,,	251	·233	Plantation & slope.
,,	252	·290	Arable.
,,	253	·250	Arable.
,,	254	·089	Plantation.
,,	255	·126	Pool.
,,	256	·068	Plantation.
,,	257	·079	Occupation road.
,,	258	·194	Yard & trees.
,,	259	·108	Pond.
,,	260	·151	Yards.
,,	261	·227	Green.
,,	262	·089	Garden.
,,	263	3·945	Trees, shrubbery, footpath, &c.
,,	264	·085	Broomhill House, &c.
,,	265	·532	Garden, bowling green, &c.
,,	266	·223	Garden, conservatory, &c.
,,	267	5·594	Arable.
,,	268	3·279	Arable & half of drain.
,,	269	4·019	Arable, embankment. slope, &c.
,,	270	·758	Pasture & slope.
,,	271	·080	Waste ground.
,,	272	·292	Waste ground & trees.
,,	273	2·140	Arable.
,,	274	5·420	Arable & trees.
,,	275	·842	Waste ground.
,,	276	·049	Waste ground & road.
,,	277	·147	Pasture.
,,	278	1·184	Arable.
,,	279	·366	Turnpike road.
,,	280	1·771	Arable.
,,	281	4·298	Arable.
,,	282	2·721	Arable.
,,	283	5·663	Arable & ruin.
,,	284	3·461	Arable.
,,	285	2·852	Turnpike road.
,,	286	·636	Arable.
,,	287	·717	Arable & footpath.
,,	288	1·367	Arable, slope, & footpath.
,,	289	2·097	Arable, slope, & trees.
,,	290	6·568	Arable & embankment.
		1442·293	*Carried forward.*

No. of Sheet.	No. on Plan.	Area in Acres.	Description.
		1442·293	*Brought forward.*
XXIV. 8.	291	8·095	Arable & slope.
,,	292	·068	Waste ground.
,,	293	7·409	Arable.
,,	294	7·559	Arable.
,,	295	4·312	Arable & embankment.
,,	296	·046	Arable & slope.
,,	297	·097	Old Course of River Kelvin (part of)
,,	298	5·768	Arable, half of Park Burn, &c.
,,	299	3·038	Arable.
,,	299a	·361	Public road.
,,	300	8·181	Arable & embankment.
,,	301	3·893	Arable & slope.
,,	302	2·546	Arable & embankment.
,,	303	·197	Occupation road.
,,	304	2·798	Arable.
,,	305	·204	Stackyard.
,,	306	1·212	Coxdale, house, gardens, &c.
,,	307	·303	Pasture & road.
,,	308	11·269	Arable, road, slope, trees, &c.
,,	309	·682	Arable.
,,	310	·039	F.C. Manse.
,,	311	5·518	Arable.
,,	312	·490	Occupation road.
,,	313	·932	Houses, gardens, &c.
,,	314	7·466	Arable, half of Park Burn, &c.
,,	315	5·380	Arable & footpath.
,,	316	·267	Adamslee, homestead, gardens, &c.
,,	317	·251	House, garden, &c.
,,	318	5·578	Arable, half of Park Burn, &c.
,,	319	·592	Pasture, road, slope, trees, &c.
,,	320	3·921	Arable.
,,	321	5·087	Arable.
,,	322	1·403	Arable.
,,	323	·140	Occupation road.
,,	324	1·233	Arable.
,,	325	·520	Roseland Villa, shrubbery, &c.
,,	326	·344	Garden, &c.
,,	327	·537	Wester Mains Cottage, garden, &c.
,,	328	·150	Occupation road.
,,	329	·641	Occupation road.
,,	330	5·542	Arable.
,,	331	1·855	Arable.
,,	332	·672	Arable & road.
,,	333	·279	U.P. Church, garden, &c.
,,	334	1·078	Arable & footpath.
,,	335	·644	Garden.
,,	336	·669	Garden, &c.
,,	337	4·040	Arable.
,,	338	·512	Free Church, manse, garden, &c.
,,	339	·931	Woody slope.
		1567·042	*Carried forward.*

No. of Sheet.	No. on Plan.	Area in Acres.	Description.
		1567·042	*Brought forward.*
XXIV. 8.	340	·108	Waste ground & half of burn.
,,	341	5·031	Arable & slope.
,,	342	·187	Waste ground & half of burn.
,,	343	4·706	Arable.
,,	344	4·954	Arable.
,,	345	·343	Bellview Cottage, garden, &c.
,,	346	·061	Garden.
,,	347	·548	Shrubbery, road, & footpath.
,,	348	·111	Lodge, shrubbery, &c.
,,	349	·119	Occupation road.
,,	350	·213	Garden.
,,	351	·817	Occupation road.
,,	352	·897	Gardens, &c.
,,	353	·835	Ornamental ground, trees, &c.
,,	354	·122	Wester Mains House, &c.
,,	355	1·526	Shrubbery, road, & footpath.
,,	356	5·138	Arable & trees.
,,	357	·167	Northbank, house, shrubbery, &c.
,,	358	·577	Garden, &c.
,,	359	2·065	Arable.
,,	360	·458	Turnpike road.
,,	361	·917	Arable.
,,	362	·344	Arable.
,,	363	·593	Arable, garden, & footpath.
,,	364	·578	Houses, gardens, &c.
,,	365	·152	Arable & footpath.
,,	366	·978	Arable.
,,	367	1·053	Houses, gardens, &c.
,,	368	9·066	Arable.
,,	369	1·762	Plantation & road.
,,	370	·012	Lodge.
,,	371	·145	Plantation.
,,	372	·052	Arable.
,,	373	·132	Pasture.
,,	374	2·184	Arable & footpath.
,,	375	·317	Cottage, garden, &c.
,,	376	·950	Houses, gardens, &c.
,,	377	·189	Turnpike road.
,,	378	·955	Houses, gardens, &c.
,,	379	·210	Arable, garden, & footpath.
,,	380	2·388	Houses, gardens, &c.
,,	381	·239	Arable.
,,	382	·046	Plantation.
,,	383	7·481	Turnpike road.
,,	384	·187	Turnpike road.
,,	385	·773	Houses, gardens, &c.
,,	386	·822	Houses, gardens, &c.
,,	387	·306	Pasture.
,,	388	1·358	Houses, gardens, &c.
,,	389	·497	Houses, garden, &c.
		1630·711	*Carried forward.*

No. of Sheet.	No. on Plan.	Area in Acres.	Description.
		1630·711	*Brought forward.*
XXIV. 8.	390	·062	Public road.
,,	391	·258	Houses, garden, &c.
,,	392	·298	Arable.
,,	393	·195	Arable.
,,	394	·229	Plantation & slope.
,,	395	1·139	Pasture, slope, & road.
,,	396	·521	Houses, &c.
,,	397	·067	Public road.
,,	398	7·971	Houses, gardens, &c.
,,	399	2·738	Houses, gardens, &c.
,,	400	5·150	Houses, gardens, &c.
,,	401	·211	Houses, &e.
,,	402	·200	Waste ground.
,,	403	1·762	Pasture, slope, & trees.
,,	404	3·386	Arable & slope.
,,	405	·965	Arable.
,,	406	·229	Houses, gardens, &c.
,,	407	·925	Turnpike road.
,,	408	1·494	Arable & slope.
,,	409	·357	Garden & slope.
,,	410	·549	Pasture & slope.
,,	411	·079	Plantation, slope, & shed.
,,	412	·052	Occupation road.
,,	413	2·112	Arable & slope.
,,	414	·545	Houses, gardens, &c.
,,	415	·834	Houses, gardens, &c.
,,	416	·375	Arable.
,,	417	·516	Houses, gardens, &c.
,,	418	1·128	Houses, gardens, &c.
,,	419	·229	Turnpike road.
,,	420	·468	Garden, &c.
,,	421	·228	Houses, garden, &c.
,,	422	3·526	Arable, slope, & trees.
,,	423	·709	Houses, gardens, &c.
,,	424	·053	Plantation & slope.
,,	425	·019	Railway Station, &c.
,,	426	1·561	Goods depôt, railway, &c.
,,	427	2·494	Houses, gardens, &c.
,,	428	·576	Turnpike road.
,,	429	·530	Gas works, garden, &c.
,,	430	·117	Occupation road.
,,	431	·253	Arable
,,	432	·173	Gardens, coal yard, &c.
,,	433	·951	Houses, gardens, &c.
,,	434	·208	Occupation road.
,,	435	·773	Houses, gardens, &c.
,,	436	·141	Occupation road.
,,	437	·207	Houses & yards.
,,	438	·114	Occupation road.
,,	439	·011	Lodge.
		1678·399	*Carried forward.*

No. of Sheet.	No. on Plan.	Area in Acres.	Description.
		1678·399	*Brought forward.*
XXIV. 8.	440	·472	Plantation.
,,	441	2·360	Ornamental ground, road, & trees.
,,	442	·899	Broadcroft House, garden, &c.
,,	443	1·353	Houses, gardens, &c.
,,	444	·073	Pasture.
,,	445	·479	Arable & shed.
,,	446	·080	Plantation.
,,	447	·489	Manse, gardens, &c.
,,	448	·609	Ornamental ground, road, &c.
,,	449	1·499	Arable & slope.
,,	450	1·920	Arable & slope.
,,	451	·387	Houses, gardens, &c.
,,	452	·112	Occupation road.
,,	453	·855	Arable.
,,	454	2·471	Arable & slope.
,,	455	·234	Pasture slope.
,,	456	·210	Plantation & slope.
,,	457	1·027	Towing path.
,,	458	·666	Pasture, slope, & footpath.
,,	459	·126	Plantation & slope.
,,	460	·149	Pasture slope & footpath.
,,	461	·970	Occupation road.
,,	462	·012	Lodge.
,,	463	·176	Plantation & slope.
,,	464	·212	Arable.
,,	465	·116	Pasture, slope, & road.
,,	466	·218	Occupation road.
,,	467	·707	Houses, gardens, &c.
,,	468	·406	Occupation road.
,,	469	·361	Arable.
,,	470	·175	Houses, garden, &c.
,,	471	·287	House, garden, &c.
,,	472	·624	Occupation road.
,,	473	·171	Waste ground.
,,	474	1·796	Houses, gardens, &c.
,,	475	·296	Pasture & slope.
,,	476	·208	Occupation road.
,,	477	3·070	Houses, gardens, &c.
,,	478	·339	Turnpike road.
,,	479	·100	Plantation & road.
,,	480	1·390	House, gardens, &c.
,,	481	·459	Houses, &c.
,,	482	1·917	Arable, slope, trees, & footpath.
,,	483	2·562	Iron foundry, houses, gardens, &c.
,,	484	·064	Pasture.
,,	485	2·855	Pasture, slope, road, & footpath.
,,	486	5·518	Arable.
,,	487	1·159	Houses, gardens, &c.
,,	488	2·023	Houses, gardens, &c.
,,	489	·142	Arable & slope.
		1723·202	*Carried forward.*

No. of Sheet.	No. on Plan.	Area in Acres.	Description.
		3414·164	*Brought forward.*
XXV. 6.	890	·190	Occupation road.
,,	891	·461	Yards, &c.
,,	892	·319	Offices, &c.
,,	893	·187	Gartshore House, &c.
,,	894	2·269	Ornamental ground, road, &c.
,,	895	·188	House, garden, &c.
,,	896	28·325	Ornamental ground, &c.
,,	897	1·084	Plantation.
,,	898	·370	Plantation.
,,	899	2·996	Occupation road.
,,	900	15·530	Arable.
,,	901	11·366	Arable.
,,	902	123·956	Rough heathy pasture, &c.
,,	903	18·361	Arable.
,,	904	·129	Plantation.
,,	905	8·243	Arable.
,,	906	6·919	Arable.
,,	907	3·844	Arable.
,,	908	·528	Pasture.
,,	909	·448	Wester Gartshore, homestead, &c.
,,	910	·725	Arable.
,,	911	1·522	Wester Gartshore, homestead, &c.
,,	912	4·846	Arable.
,,	913	·221	Pasture.
,,	914	·214	Newlands, houses, garden, &c.
,,	915	4·473	Arable.
,,	916	8·866	Arable.
,,	917	4·463	Arable.
,,	918	6·371	Arable.
,,	919	·114	Plantation.
XXV. 7.	920	2·829	Board Loch.
,,	921	4·447	Rough pasture & bushes.
,,	922	10·511	Arable.
,,	923	2·038	Arable.
,,	924	2·798	Occupation road.
,,	925	·219	Pasture.
,,	926	9·162	Arable & pools.
,,	927	6·407	Arable & part of burn.
,,	928	·467	Todhills, house, garden, &c.
,,	929	2·904	Arable & half of Moss Water.
,,	930	14·690	Arable.
,,	931	26·711	Plantation & road.
,,	932	2·379	Plantation.
,,	933	8·030	Plantation.
,,	934	7·438	Arable.
,,	935	15·583	Arable.
,,	936	19·540	Arable & half of burn.
,,	937	41·817	Arable, trees, part of burn, &c.
,,	938	·592	Low Mosswater, houses, &c.
,,	939	·267	Pasture & half of Moss Water.
		3850·521	*Carried forward.*

No. of Sheet.	No. on Plan.	Area in Acres.	Description.
		3850·521	*Brought forward.*
XXV. 7.	940	·044	House (T.P.) & garden.
,,	941	·154	Rough pasture.
,,	942	1·294	Plantation & road.
,,	943	·699	Pasture, road, bushes, & trees.
,,	944	·121	Pool.
,,	945	·589	Old quarry.
,,	946	7·281	Arable.
,,	947	5·242	Arable.
,,	948	1·253	Plantation.
,,	949	·643	Occupation road.
,,	950	1·147	Arable & footpath.
,,	951	·433	Drumgrew, homestead, garden, &c.
,,	952	6·778	Arable.
,,	953	6·724	Arable.
,,	954	1·988	Arable.
,,	955	5·516	Arable.
,,	956	5·412	Arable.
,,	957	32·251	Arable.
,,	958	3·610	Arable & half of burn.
,,	959	13·807	Arable.
,,	960	14·112	Arable.
,,	961	12·861	Arable.
,,	962	·751	Plantation.
,,	963	10·265	Arable.
,,	964	·550	Occupation road & pool.
,,	965	16·713	Arable, trees, & half of water.
,,	966	·802	Mosswater, homestead, garden, &c.
,,	967	14·565	Arable & half of Moss Water.
,,	968	6·974	Rough heathy pasture & bushes.
,,	969	·556	Rough heathy pasture.
,,	970	2·430	Rough heathy pasture.
,,	971	20·355	Arable & road.
,,	972	11·147	Arable.
,,	973	·129	Plantation.
,,	974	·208	Little Drum, house, garden, &c.
,,	975	1·185	Arable.
,,	976	15·854	Arable.
,,	977	3·471	Arable.
,,	978	13·196	Rough heathy pasture.
,,	979	16·901	Arable.
,,	980	3·319	Public road.
,,	981	·301	Plantation.
,,	982	14·930	Arable.
,,	983	13·808	Arable & half of Moss Water.
,,	984	·848	Rough heathy pasture.
,,	985	4·042	Plantation.
,,	986	4·877	Arable & half of Moss Water.
,,	987	11·627	Arable.
,,	988	3·773	Rough heathy pasture, &c.
,,	989	4·804	Rough heathy pasture & bushes.
		4170·861	*Carried forward.*

No. of Sheet.	No. on Plan.	Area in Acres.	Description.
		4170·861	*Brought forward.*
XXV. 7.	990	1·474	Plantation.
,,	991	8·479	Arable.
,,	992	·724	Occupation road & pool.
,,	993	·804	Rough pasture.
,,	994	·992	Plantation.
,,	995	8·446	Arable & trees.
,,	996	·303	Plantation & rough pasture.
,,	997	16·895	Arable.
,,	998	·260	Plantation.
,,	999	21·106	Arable.
,,	1000	14·128	Arable.
,,	1001	14·723	Rough heathy pasture, trees, &c.
,,	1002	10·937	Rough heathy pasture.
,,	1003	3·545	Rough pasture, half of water, &c.
,,	1004	·133	Waste ground & half of water.
,,	1005	·998	Rough heathy pasture, bushes, &c.
,,	1006	·703	Plantation.
,,	1007	1·497	Plantation.
,,	1008	·520	Plantation.
,,	1009	1·011	Arable.
,,	1010	2·713	Arable.
,,	1011	·128	Pasture.
,,	1012	·318	Pasture.
,,	1013	·238	Orchard.
,,	1014	·970	Drum Mains, homestead, &c.
,,	1015	11·080	Arable.
,,	1016	1·929	Plantation.
,,	1017	14·114	Arable.
,,	1018	6·315	Arable.
XXIV. 12.	1019	9·912	Arable & half of Park Burn.
,,	1020	·169	Waste ground & half of burn.
,,	1021	7·437	Arable & half of Park Burn.
,,	1022	·162	Occupation road.
,,	1023	·279	Pond.
,,	1024	·060	Offices, &c.
,,	1025	·082	Bellfield Cottage, &c.
,,	1026	·739	Ornamental ground, shrubs, &c.
,,	1027	·529	Garden, &c.
,,	1028	·271	Plantation.
,,	1029	3·866	Arable, half of Park Burn, &c.
,,	1030	·162	Reservoir.
,,	1031	·529	Bellfield Print Works (part of), &c.
,,	1032	·021	Park Burn (part of).
,,	1033	·115	Plantation.
,,	1034	6·555	Arable, trees, & half of Park Burn.
,,	1035	·041	Occupation road.
,,	1036	·885	Ornamental ground & trees.
,,	1037	·953	Towing path.
,,	1038	2·772	Arable & half of Park Burn.
,,	1039	1·076	Pasture slope.
		4352·959	*Carried forward.*

No. of Sheet.	No. on Plan.	Area in Acres.	Description.
		4352·959	*Brought forward.*
XXIV. 12.	1040	1·698	Canal Basin.
,,	1041	5·499	Waste ground, railways, &c.
,,	1042	2·259	Arable & slope.
,,	1043	·525	Houses, gardens, &c.
,,	1044	·649	Gardens, &c.
,,	1045	2·845	Arable & half of Park Burn.
,,	1046	2·803	Arable.
,,	1047	·271	Arable.
,,	1048	·318	Orchard.
,,	1049	·311	Greens, homestead, garden, &c.
,,	1050	2·520	Arable.
,,	1051	·465	Occupation road.
,,	1052	2·662	Arable & pool.
,,	1053	9·299	Arable.
,,	1054	·364	East Greens, houses, &e.
,,	1055	·257	Plantation & part of canal feeder.
,,	1056	10·938	Arable & part of canal feeder.
,,	1057	2·383	Arable & half of Park Burn.
,,	1058	·498	Arable & half of Park Burn.
,,	1059	·353	Scottsblair, homestead, garden, &c.
,,	1060	3·069	Arable & half of Park Burn.
,,	1061	·131	Pasture & half of Park Burn.
,,	1062	4·054	Arable.
,,	1063	3·343	Arable.
,,	1064	·553	Public road.
,,	1065	2·889	Arable.
,,	1066	2·317	Arable.
,,	1067	2·589	Arable.
,,	1068	3·863	Arable.
,,	1069	·232	Occupation road.
,,	1070	3·511	Arable & pool.
,,	1071	·169	House, garden, &c.
,,	1072	6·507	Arable.
,,	1073	·100	House, garden, &c.
,,	1074	·109	Plantation.
,,	1075	10·320	Arable.
,,	1076	2·646	Arable & half of Park Burn.
,,	1077	5·140	Arable, half of Park Burn, &c.
,,	1078	5·042	Arable & half of Park Burn.
,,	1079	·848	Houses, gardens, &c.
,,	1080	·562	House, garden, &c.
,,	1081	3·947	Arable & half of Park Burn.
,,	1082	·539	Houses, gardens, &c.
,,	1083	·177	Arable.
,,	1084	2·860	Arable & road.
,,	1085	3·121	Arable.
,,	1086	·269	Plantation.
,,	1087	·926	Arable.
,,	1088	·138	Plantation.
,,	1089	·925	Arable, garden, footpath, & trees.
		4470·772	*Carried forward.*

No. of Sheet.	No. on Plan.	Area in Acres.	Description.
		4470·772	*Brought forward.*
XXIV. 12.	1090	·591	Houses, garden, &c.
,,	1091	·763	Occupation road.
,,	1092	·070	Plantation.
,,	1093	·559	Arable.
,,	1094	·231	House, garden, &c.
,,	1095	·134	Orchard.
,,	1096	·381	Arable.
,,	1097	·170	Plantation.
,,	1098	3·496	Arable.
,,	1099	·171	Plantation.
,,	1100	1·378	Arable.
,,	1101	·611	Easter Gallowhill, homestead, &c.
,,	1102	·150	House, garden, &c.
,,	1103	·097	Plantation.
,,	1104	4·509	Arable & road.
,,	1105	4·961	Arable.
,,	1106	4·690	Arable.
,,	1107	5·067	Arable.
,,	1108	3·423	Parish road.
,,	1109	6·684	Arable & pool.
,,	1110	12·590	Arable.
,,	1111	6·986	Railway (part of).
,,	1112	11·341	Arable & pool.
,,	1113	·243	Pasture & half of Park Burn.
,,	1114	10·042	Arable.
,,	1115	9·066	Arable.
,,	1116	2·833	Arable & pool.
,,	1117	·534	Plantation.
,,	1118	3·630	Parish road.
,,	1119	5·621	Arable & road.
,,	1120	·319	Plantation.
,,	1121	7·365	Arable.
,,	1122	7·190	Arable.
,,	1123	5·786	Arable.
,,	1124	5·402	Arable.
,,	1125	6·275	Arable & road.
,,	1126	·343	Plantation.
,,	1127	3·557	Arable & plantation.
,,	1128	4·299	Arable.
,,	1129	4·341	Arable.
,,	1130	2·954	Arable.
,,	1131	·144	Plantation.
,,	1132	1·213	Occupation road.
,,	1133	·228	Arable.
,,	1134	·451	Occupation road.
,,	1135	2·762	Arable.
,,	1136	2·862	Arable.
,,	1137	·209	Garden, &c.
,,	1138	5·465	Arable, road, & pond.
,,	1139	3·817	Arable & road.
		4636·776	*Carried forward.*

No. of Sheet.	No. on Plan.	Area in Acres.	Description.
		4636·776	*Brought forward.*
XXIV. 12.	1140	·466	Ornamental ground, road, &c.
,,	1141	·472	Auchindale, villa, garden, &c.
,,	1142	·501	Ornamental ground & footpath.
,,	1143	·839	Viewfield, cottages, gardens, &c.
,,	1144	·269	Occupation road.
,,	1145	·432	Ornamental ground & footpath.
,,	1146	·569	Willowfield, villa, garden, &c.
,,	1147	·337	Plantation.
,,	1148	13·234	Arable.
,,	1149	6·034	Arable.
,,	1150	·160	Occupation road.
,,	1151	2·668	Arable.
,,	1152	·349	Middlemuir, homestead, &c.
,,	1153	·799	Occupation road.
,,	1154	2·014	Arable.
,,	1155	4·766	Arable.
,,	1156	·034	Flax mill.
,,	1157	5·853	Arable, half of Park Burn, &c.
,,	1158	10·290	Arable & half of Park Burn.
,,	1159	17·443	Arable.
,,	1160	6·676	Plantation & part of drain.
,,	1161	·628	Arable.
,,	1162	1·497	Arable.
,,	1163	1·728	Arable.
,,	1164	·470	Pasture.
,,	1165	·281	Plantation.
,,	1166	·362	Arable & trees.
,,	1167	·816	Arable.
,,	1168	·174	Plantation.
,,	1169	1·194	Arable.
,,	1170	7·773	Arable.
,,	1171	6·236	Arable.
,,	1172	·993	Bochara House, garden, &c.
,,	1173	·672	Maryfield, villa, garden, &c.
,,	1174	·511	Auchnapoodle, villa, garden, &c.
,,	1175	·544	Blair Cottage, garden, &c.
,,	1176	·501	Springbank Villa, garden, &c.
,,	1177	·498	Lillybank, villa, garden, &c.
,,	1178	10·114	Arable.
,,	1179	1·057	Occupation road.
,,	1180	·518	Cottage, ornamental ground, &c.
,,	1181	·522	Cottage, garden, &c.
,,	1182	·508	Garngabber, homestead (part of), &c
,,	1183	·052	Pasture.
,,	1184	1·270	Arable.
,,	1185	·254	Arable.
,,	1186	·098	Occupation road.
,,	1187	·421	Old quarry.
,,	1188	6·632	Arable, half of Park Burn, &c.
,,	1189	1·187	Arable & road.
		4758·492	*Carried forward.*

No. of Sheet.	No. on Plan.	Area in Acres.	Description.
		4758·492	*Brought forward.*
XXIV. 12.	1190	·905	Easter Boghead, homestead, &c.
,,	1191	·272	Plantation.
,,	1192	57·914	Moss, road, part of drain, &c.
,,	1193	18·319	Arable.
,,	1194	3·659	Arable & plantation.
,,	1195	·619	Plantation & slope.
,,	1196	3·916	Arable, trees, & half of burn.
,,	1197	2·457	Arable.
,,	1198	1·067	Houses, gardens, &c.
,,	1199	·391	Occupation road.
,,	1200	3·130	Arable.
,,	1201	·095	Occupation road.
,,	1202	·441	Houses, gardens, &c.
,,	1203	1·110	Houses, gardens, &c.
,,	1204	·847	Houses, gardens, &c.
,,	1205	·289	Houses, gardens, &c.
,,	1206	·890	Arable, slope, & footpath.
,,	1207	·791	Wester Woodhead, homestead, &c.
,,	1208	·720	Plantation & road.
,,	1209	2·158	Houses, gardens, &c.
,,	1210	·047	Waste ground.
,,	1211	17·723	Campsie Branch Railway (part of).
,,	1212	·185	Occupation road, &c.
,,	1213	·425	Arable.
,,	1214	1·136	Houses, gardens, &c.
,,	1215	·814	Arable.
,,	1216	·305	Manse, garden, &c.
,,	1217	3·131	Arable.
,,	1218	2·789	Arable.
,,	1219	·170	Coal depôt, road, &c.
,,	1220	·076	Footpath & part of canal feeder.
,,	1221	·583	Ornamental ground, road, &c.
,,	1222	·404	Plantation.
,,	1223	·066	Occupation road.
,,	1224	4·159	Arable.
,,	1225	·161	Plantation.
,,	1226	7·005	Arable.
XXV. 9.	1227	·302	Pasture.
,,	1228	·141	House, garden, &c.
,,	1229	·622	Myrtle Bank, house, garden, &c.
,,	1230	·706	Myrtle Bank Cottage, garden, &c.
,,	1231	4·392	Arable & half of lade.
,,	1232	3·377	Arable & half of lade.
,,	1233	·657	Holm Bleachfield, &c
,,	1234	·130	Occupation road.
,,	1235	·355	House, gardens, &c.
,,	1236	2·024	Arable, part of Black Burn, &c.
,,	1237	6·907	Arable & trees.
,,	1238	1·984	Arable & trees.
,,	1239	1·142	Arable & trees.
		4920·400	*Carried forward.*

No. of Sheet.	No. on Plan.	Area in Acres.	Description.
		4920·400	*Brought forward.*
XXV. 9.	1240	·489	Oxgang Old Mill (corn), &c.
,,	1241	·381	Pasture, saw mill, &c.
,,	1242	1·304	Arable, slope, & old quarry.
,,	1243	·676	Arable.
,,	1244	1·299	Arable.
,,	1245	·544	Gardens.
,,	1246	·168	Houses & garden.
,,	1247	·190	Arable.
,,	1248	·308	Arable.
,,	1249	·151	Arable.
,,	1250	1·676	Arable & footpath.
,,	1251	·764	Houses, gardens, &c.
,,	1252	·383	Merkland Cottage, garden, &c.
,,	1253	1·505	Ornamental ground & trees.
,,	1254	·570	House, garden, &c.
,,	1255	1·558	Plantation & house.
,,	1256	4·790	Arable & footpath.
,,	1257	·657	Merkland, homestead, &c.
,,	1258	·264	Garden, &c.
,,	1259	1·868	Arable & half of drain.
,,	1260	1·621	Arable & half of drain.
,,	1261	·209	Arable & half of drain.
,,	1262	1·772	Rough heathy pasture, &c.
,,	1263	·081	House, &c.
,,	1264	1·678	Rough heathy pasture.
,,	1265	·754	Arable & half of drain.
,,	1266	5·735	Arable.
,,	1267	1·298	Public road.
,,	1268	2·953	Arable.
,,	1269	3·222	Arable.
,,	1270	·250	House, garden, &c.
,,	1271	·150	Holm Cottage, garden, &c.
,,	1272	2·484	Arable.
,,	1273	2·625	Arable.
,,	1274	3·452	Arable.
,,	1275	2·625	Arable.
,,	1276	3·348	Arable.
,,	1277	2·980	Arable.
,,	1278	2·747	Arable.
,,	1279	·115	Occupation road.
,,	1280	·345	Kirkside, homestead, garden, &c.
,,	1281	·502	Arable.
,,	1282	3·045	Arable.
,,	1283	·390	Plantation.
,,	1284	·265	Plantation.
,,	1285	6·418	Arable.
,,	1286	·451	Public road.
,,	1287	·216	Occupation road & pasture.
,,	1288	·068	Pasture.
,,	1289	·909	Old Ayle Burying Ground.
		4992·653	*Carried forward.*

No. of Sheet.	No. on Plan.	Area in Acres.	Description.
		1723·202	*Brought forward.*
XXIV. 8.	490	·431	Garden & footpath.
,,	491	·141	Pasture.
,,	492	1·997	Arable.
,,	493	9·975	Arable & trees.
XXV. 5.	494	·030	Arable.
,,	495	·407	Pasture.
,,	496	1·599	Pasture.
,,	497	5·889	Arable & slope.
,,	498	6·010	Arable & slope.
,,	499	7·292	Arable, slope, & trees.
,,	500	·229	Auchindavy, house, garden, &c.
,,	501	18·301	Arable, slope, & trees.
,,	502	14·056	Arable & slope.
,,	503	6·419	Ornamental ground & trees.
,,	504	1·006	Plantation.
,,	505	·051	Pasture.
,,	506	·441	Arable & marsh.
,,	507	·389	Pasture slope.
,,	508	4·103	Arable, slope, & marsh.
,,	509	·404	Plantation.
,,	510	·547	Occupation road.
,,	511	8·041	Arable.
,,	512	·081	Plantation.
,,	513	6·257	Arable, marsh, & footpath.
,,	514	1·520	Arable & marsh.
,,	515	·358	Gallowsink, homestead, garden, &c.
,,	516	3·407	Arable & slope.
,,	517	1·964	Arable & embankment.
,,	518	3·481	Arable.
,,	519	·914	Pasture embankment.
,,	520	6·085	Arable, half of drain, &c.
,,	521	·781	Pasture embankment.
,,	522	5·321	Arable, slope, & half of drain.
,,	523	1·830	Arable & slope.
,,	524	1·155	Arable & slope.
,,	525	·659	Whitehill, house, garden, &c.
,,	526	·793	Orchard.
,,	527	·657	Easter Mains, houses, garden, &c.
,,	528	4·434	Arable, road, & slope.
,,	529	·779	Plantation & slope.
,,	530	·110	House, garden, &c.
,,	531	5·190	Arable, road, & slope.
,,	532	1·712	Plantation & slope.
,,	533	·605	Plantation.
,,	534	5·922	Arable & slope.
,,	535	·073	Waste ground.
,,	536	·734	Arable.
,,	537	1·366	Arable.
,,	538	·379	Auchindavyhill, homestead, &c.
,,	539	9·865	Arable & road.
		1877·392	*Carried forward.*

No. of Sheet.	No. on Plan.	Area in Acres.	Description.
		1877·392	*Brought forward.*
XXV. 5.	540	·237	Pasture & slope.
,,	541	2·714	Arable.
,,	542	8·488	Arable & slope.
,,	543	7·308	Arable, slope, & pool.
,,	544	1·045	Arable.
,,	545	·371	Offices, &c. (Auchindavy).
,,	546	4·283	Arable & slope.
,,	547	5·888	Arable.
,,	548	1·312	Parish road.
,,	549	5·892	Arable & slope.
,,	550	·192	Plantation.
,,	551	1·799	Plantation & slope.
,,	552	5·659	Arable.
,,	553	·843	Corbethill, homestead, gardens, &c.
,,	554	·210	Tram road.
,,	555	9·108	Towing path, pasture, &c.
,,	556	2·280	Houses, gardens, &c.
,,	557	·402	Pasture.
,,	558	·825	Houses, gardens, &c.
,,	559	1·029	Pasture, road, & slope.
,,	560	1·010	Houses, gardens, &c.
,,	561	6·688	Arable & road.
,,	562	9·162	Arable & trees.
,,	563	8·061	Arable.
,,	564	7·258	Arable.
,,	565	·659	Arable.
,,	566	2·747	Plantation & slope.
,,	567	·652	Homestead, &c. (Broomhill).
,,	568	1·123	Arable.
,,	569	1·394	Arable.
,,	570	1·918	Arable.
,,	571	2·938	Arable & slope.
,,	572	1·817	Arable.
,,	573	·724	Stonyflat, houses, gardens, &c
,,	574	1·439	Arable.
,,	575	·167	Plantation & slope.
,,	576	6·677	Arable & slope.
,,	577	9·281	Arable & slope.
,,	578	4·358	Occupation road, &c.
,,	579	2·319	Arable.
,,	580	1·462	Arable.
,,	581	·241	Occupation road.
,,	582	2·906	Arable.
,,	583	8·637	Arable.
,,	584	8·185	Arable.
,,	585	5·814	Arable & road.
,,	586	4·799	Arable & road.
,,	587	5·016	Arable.
,,	588	·511	Occupation road.
,,	589	·127	Plantation.
		2045·367	*Carried forward.*

No. of Sheet.	No. on Plan.	Area in Acres.	Description.
		2045·367	*Brought forward.*
XXV. 5.	590	4·683	Arable.
,,	591	10·074	Arable.
,,	592	8·957	Arable.
,,	593	3·421	Arable.
,,	594	·401	Plantation.
,,	595	2·499	Arable & trees.
,,	596	1·088	Pasture.
,,	597	·971	Ornamental ground, road, & trees.
,,	598	·534	Harestanes, homestead, &c.
,,	599	·092	Occupation road.
,,	600	·249	Plantation.
,,	601	5·936	Arable & trees.
,,	602	6·572	Parish road.
,,	603	18·082	Arable.
,,	604	4·504	Arable.
,,	605	·690	Langmuir, homestead, garden, &c.
,,	606	·258	Pasture & road.
,,	607	7·384	Arable.
,,	608	·069	Lodge, garden, &c.
,,	609	·352	Plantation.
,,	610	·146	Occupation road.
,,	611	·240	Plantation.
,,	612	2·894	Arable.
,,	613	·530	Coal pit, waste ground, &c.
,,	614	8·110	Arable & slope.
,,	615	·765	Coal pit, waste ground, &c.
,,	616	6·868	Arable.
,,	617	3·051	Arable.
,,	618	4·850	Arable & road.
,,	619	3·859	Arable.
,,	620	3·956	Arable.
,,	621	·967	Arable.
,,	622	·920	Arable.
,,	623	·615	Houses, gardens, &c.
,,	624	·824	Houses, gardens, &c.
,,	625	·466	Arable.
,,	626	·070	Pasture.
,,	627	·268	Arable.
,,	628	·374	Arable.
,,	629	·689	Houses, gardens, &c.
,,	630	1·091	Houses, gardens, &c.
,,	631	·646	Houses, gardens, &c.
,,	632	·102	Occupation road.
,,	633	·844	Houses, gardens, &c.
,,	634	2·018	Arable.
,,	635	·129	Occupation road.
,,	636	2·153	Arable.
,,	637	2·407	Arable.
,,	638	1·471	Arable & slope.
,,	639	·711	Cleddans, homestead, garden, &c.
		2174·217	*Carried forward.*

No. of Sheet.	No. on Plan.	Area in Acres.	Description.
		2174·217	*Brought forward.*
XXV. 5.	640	2·448	Arable.
,,	641	2·193	Arable.
,,	642	·249	Shells, house, garden, &c.
,,	643	2·668	Arable.
,,	644	4·902	Arable.
,,	645	4·022	Arable.
,,	646	4·335	Arable.
,,	647	5·519	Arable.
,,	648	6·560	Arable.
,,	649	1·051	Arable.
,,	650	1·378	House, garden, &c.
,,	651	·349	Plantation.
,,	652	7·802	Arable.
,,	653	2·338	Arable.
,,	654	7·985	Arable & trees.
,,	655	·584	Pasture.
,,	656	1·690	Ornamental ground & trees.
,,	657	·356	Plantation.
,,	658	3·410	Arable.
,,	659	3·493	Arable.
,,	660	3·921	Arable.
,,	661	4·204	Arable.
,,	662	3·965	Arable.
,,	663	·096	Plantation.
,,	664	·238	Plantation.
,,	665	15·586	Arable & trees.
,,	666	18·654	Arable.
,,	667	1·053	Plantation, road, & footpath.
,,	668	·289	Stackyard.
,,	669	·201	Houses, &c. (Solsgirth).
,,	670	·088	Plantation.
,,	671	1·790	Garden, ornamental ground, &c.
,,	672	·201	Plantation.
,,	673	·689	Gardens, &c.
,,	674	6·896	Arable.
,,	675	2·684	Arable, plantation, & road.
,,	676	3·877	Arable.
,,	677	5·281	Arable.
,,	678	·870	Plantation & road.
,,	679	·588	House, ornamental ground, &c.
,,	680	2·084	Ornamental ground & trees.
,,	681	·388	Plantation.
,,	682	·234	Bleaching green & footpath.
,,	683	2·462	Ornamental ground & trees.
,,	684	3·564	Arable.
,,	685	·559	Garden, &c.
,,	686	·217	Garden, &c.
,,	687	·328	Garden, &c.
,,	688	·358	Ornamental ground.
,,	689	2·683	Arable.
		2321·597	*Carried forward.*

No. of Sheet.	No. on Plan.	Area in Acres.	Description.
		2321·597	*Brought forward.*
XXV. 5.	690	2·106	Arable.
,,	691	·507	Arable.
,,	692	·692	Arable.
,,	693	1·622	Arable.
,,	694	·358	Stubble Broomhill, homestead, &c.
,,	695	3·366	Arable.
,,	696	6·765	Arable.
,,	697	7·356	Arable.
,,	698	1·170	Occupation road.
,,	699	6·500	Arable.
,,	700	2·081	Ornamental ground.
,,	701	·638	Plantation & road.
,,	702	5·560	Arable.
,,	703	1·292	Meiklehill, houses, garden, &c.
,,	704	·111	Plantation.
,,	705	4·332	Arable & road.
,,	706	6·377	Arable.
,,	707	6·631	Arable.
,,	708	10·840	Arable.
,,	709	7·487	Arable & plantation.
,,	710	5·001	Arable.
,,	711	·139	Plantation.
,,	712	7·569	Arable.
,,	713	·129	Plantation.
,,	714	5·452	Arable.
,,	715	12·127	Arable.
,,	716	·297	Rough pasture, road, &c.
,,	717	·705	Arable.
,,	718	·143	Occupation road.
,,	719	·573	Braes of Yetts, homestead, &c.
,,	720	·133	Plantation.
,,	721	·585	Arable.
,,	722	18·266	Turnpike road.
,,	723	3·881	Plantation, road, & slope.
,,	724	10·851	Arable.
,,	725	·499	Garden, &c.
,,	726	·151	Bleaching green.
,,	727	3·685	Ornamental ground.
,,	728	2·413	Parish road.
,,	729	2·996	Arable.
,,	730	2·599	Arable.
,,	731	2·210	Arable.
,,	732	3·142	Arable.
,,	733	·521	Arable.
,,	734	·298	Newdykes, houses, garden, &c.
,,	735	5·529	Arable & road.
,,	736	·251	Occupation road.
,,	737	5·981	Arable.
,,	738	2·453	Ornamental ground & trees.
,,	739	·157	Garden, &c.
		2496·124	*Carried forward.*

No. of Sheet.	No. on Plan.	Area in Acres.	Description.
		2496·124	*Brought forward.*
XXV. 5.	740	1·261	Ornamental ground, road, &c.
,,	741	·564	Plantation & footpath.
,,	742	9·785	Arable.
,,	743	·400	Plantation & footpath.
,,	744	·402	Occupation road.
,,	745	3·921	Arable, road, & footpath.
,,	746	·450	Arable & trees.
,,	747	·194	Homestead, &c. (Rosebank).
,,	748	·706	Arable.
,,	749	2·436	Arable & plantation.
,,	750	7·405	Arable & plantation.
,,	751	7·860	Arable.
,,	752	8·244	Arable.
,,	753	7·831	Arable.
,,	754	4·645	Arable.
,,	755	7·224	Arable.
,,	756	·565	Orchard & slope.
,,	757	·369	Luggiebank, house, offices, &c.
,,	758	·302	Ornamental ground & road.
,,	759	3·099	Plantation, slope, & road.
,,	760	·615	Plantation & slope.
,,	761	·164	Pasture.
,,	762	·756	Pasture & half of lade.
,,	763	10·278	Arable, road, & part of burn.
,,	764	3·505	Arable & part of Black Burn.
,,	765	7·113	Arable.
,,	766	6·657	Arable.
,,	767	3·256	Arable.
,,	768	·331	Fordscroft, homestead, garden, &c.
,,	769	·379	Occupation road.
,,	770	7·489	Arable.
,,	771	1·187	Ornamental ground & trees.
,,	772	9·566	Arable & half of drain.
,,	773	12·133	Arable & half of drain.
,,	774	4·108	Rough heathy pasture, &c.
,,	775	8·601	Arable & half of drain,
XXV. 6.	776	13·018	Arable & slope.
,,	777	16·435	Arable.
,,	778	·680	Plantation.
,,	779	17·033	Arable.
,,	780	23·665	Plantation, slope, rocks, &c.
,,	781	·845	Houses, gardens, &c.
,,	782	·787	Arable.
,,	783	·371	Homestead, &c. (West Board).
,,	784	·562	Occupation road.
,,	785	14·814	Arable.
,,	786	8·992	Arable.
,,	787	43·141	Forth & Clyde Canal (part of).
,,	788	18·337	Arable & trees.
,,	789	9·439	Arable, slope, & trees.
		2808·044	*Carried forward.*

No. of Sheet.	No. on Plan.	Area in Acres.	Description.
		2808·044	*Brought forward.*
XXV. 6.	790	·363	St. Flanan, homestead, garden, &c.
,,	791	8·011	Arable.
,,	792	22·584	Arable & slope.
,,	793	6·124	Rough heathy pasture.
,,	794	6·990	Arable.
,,	795	10·950	Arable.
,,	796	2·072	Pasture, slope, bushes, & whins.
,,	797	9·017	Arable.
,,	798	·552	Houses, garden, &c.
,,	799	35·509	Arable & trees.
,,	800	14·391	Arable.
,,	801	12·646	Arable.
,,	802	15·750	Arable.
,,	803	10·955	Arable.
,,	804	10·734	Arable.
,,	805	9·342	Arable.
,,	806	·291	Drumhill, homestead, garden, &c.
,,	807	4·005	Arable.
,,	808	·540	Saddlebrae, homestead, garden, &c.
,,	809	·299	Old coal pit, waste ground, &c.
,,	810	2·803	Arable & road.
,,	811	7·550	Arable.
,,	812	7·845	Arable.
,,	813	2·432	Arable.
,,	814	·117	Rough pasture.
,,	815	4·779	Arable.
,,	816	6·954	Arable.
,,	817	1·932	Occupation road.
,,	818	2·942	Arable.
,,	819	3·554	Arable & road.
,,	820	·864	Arable.
,,	821	·345	East Gartclash, homestead, &c.
,,	822	9·791	Arable & road.
,,	823	3·769	Arable & half of burn.
,,	824	7·666	Rough heathy pasture, &c.
,,	825	13·717	Arable.
,,	826	7·337	Arable.
,,	827	7·915	Plantation & half of burn.
,,	828	7·173	Arable.
,,	829	6·613	Arable & trees.
,,	830	5·097	Plantation, road, & rocks.
,,	831	·440	Occupation road.
,,	832	1·290	Arable.
,,	833	1·330	Eastertoun, homestead, &c.
,,	834	2·230	Arable & road.
,,	835	·185	Pasture.
,,	836	·235	Gartshore School, garden, &c.
,,	837	12·238	Arable & trees.
,,	838	4·194	Rough pasture.
,,	839	12·984	Arable.
		3135·490	*Carried forward.*

No. of Sheet.	No. on Plan.	Area in Acres.	Description.
		3135·490	*Brought forward.*
XXV. 6.	840	9·914	Arable.
,,	841	16·690	Plantation.
,,	842	8·181	Rough pasture.
,,	843	3·714	Plantation.
,,	844	7·279	Arable & trees,
,,	845	3·619	Rough pasture.
,,	846	·694	Plantation.
,,	847	7·949	Arable & trees.
,,	848	5·179	Arable.
,,	849	5·917	Arable.
,,	850	4·013	Arable.
,,	851	5·828	Arable.
,,	852	·925	Arable
,,	853	1·332	West Gartclash, homestead, &c
,,	854	4·888	Arable, footpath, & half of burn.
,,	855	7·437	Arable & half of drain.
,,	856	1·038	Quarry, waste ground, &c.
,,	857	3·278	Arable & half of burn.
,,	858	19·399	Arable, road, & trees.
,,	859	12·492	Arable, trees, & half of burn.
,,	860	1·489	Plantation & road.
,,	861	7·586	Ornamental ground, slope, & trees.
,,	862	·048	Plantation.
,,	863	4·150	Plantation, road, slope, rocks, &c.
,,	864	52·502	Ornamental ground & road.
,,	865	·216	Plantation.
,,	866	·709	Occupation road.
,,	867	14·954	Arable.
,,	868	·609	Muirside, homestead, garden, &c.
,,	869	·412	Arable.
,,	870	8·316	Arable.
,,	871	8·609	Arable.
,,	872	1·167	Plantation.
,,	873	·945	Waste ground & slope.
,,	874	9·285	Arable, slope, & footpath.
,,	875	·543	Old parish road.
,,	876	7·926	Arable, slope, & pool.
,,	877	11·798	Arable.
,,	878	6·746	Arable.
,,	879	·161	Meadow & bushes.
,,	880	1·371	Meadow.
,,	881	2·753	Arable.
,,	882	·071	Occupation road.
,,	883	2·943	Arable.
,,	884	·542	House, ornamental ground, &c.
,,	885	·069	Occupation road.
,,	886	·261	Garden.
,,	887	·500	Plantation.
,,	888	1·784	Garden, &c.
,,	889	·443	Bleaching green, shed, waste, &c.
		3414·164	*Carried forward.*

No. of Sheet.	No. on Plan.	Area in Acres.	Description.
		4992·653	*Brought forward.*
XXV. 9.	1290	1·008	Arable.
,,	1291	6·815	Arable.
,,	1292	10·955	Arable.
,,	1293	·130	Stackyard.
,,	1294	1·592	Plantation & slope.
,,	1295	·870	Oxgang, mansion, offices, &c.
,,	1296	4·901	Ornamental ground, road, &c.
,,	1297	3·956	Ornamental ground & trees.
,,	1298	·968	Arable.
,,	1299	·271	Arable.
,,	1300	1·211	Garden, &c.
,,	1301	·505	Arable.
,,	1302	·099	Plantation.
,,	1303	·709	Arable.
,,	1304	·604	Plantation & slope.
,,	1305	·282	Arable.
,,	1306	8·564	Arable.
,,	1307	4·090	Arable.
,,	1308	1·664	Arable.
,,	1309	1·845	Plantation & slope.
,,	1310	2·560	Arable, slope, trees, & footpath.
,,	1311	6·122	Arable.
,,	1312	3·682	Arable.
,,	1313	6 016	Arable & footpath.
,,	1314	·479	Woody slope, rocks, & footpath.
,,	1315	·759	Duntiblae, homestead, gardens, &c.
,,	1316	·619	Glenhead, houses, gardens, &c.
,,	1317	1·258	Arable.
,,	1318	5·348	Arable.
,,	1319	8·491	Arable & half of drain.
,,	1320	1·045	Parish road.
,,	1321	·907	Houses, gardens, &c.
,,	1322	·116	Gas works, garden, &c.
,,	1323	·380	Garden.
,,	1324	·684	Ruins, houses, garden, &c.
,,	1325	1·002	Pasture, road, footpath, &c.
,,	1326	·151	Gardens.
,,	1327	1·102	Plantation.
,,	1328	5·861	Arable.
,,	1329	·047	Spade forge mill, &c.
,,	1330	·975	Public road.
,,	1331	·228	Parish road.
,,	1332	1·530	Arable.
,,	1333	·296	Houses, gardens, &c.
,,	1334	·649	Houses, gardens, &c.
,,	1335	·161	Public road.
,,	1336	1·226	Houses & gardens.
,,	1337	·213	House, garden, &c.
,,	1338	·659	Arable.
,,	1339	·422	Houses, gardens, &c.
		5096·680	*Carried forward.*

No. of Sheet.	No. on Plan.	Area in Acres.	Description.
		5096·680	*Brought forward.*
XXV. 9.	1340	3·663	Arable, road, & half of drain.
,,	1341	·165	House, garden, &c.
,,	1342	·161	Public road.
,,	1343	·410	Houses, gardens, &c.
,,	1344	·918	Arable.
,,	1345	·656	Arable.
,,	1346	·368	Houses & gardens.
,,	1347	1·131	Arable, garden, & footpath.
,,	1348	·566	Houses, gardens, &c.
,,	1349	·254	Occupation road.
,,	1350	·704	Arable.
,,	1351	·159	Houses, garden, &c.
,,	1352	6·867	Arable & half of drain.
,,	1353	3·364	Arable, road, & footpath.
,,	1354	3·474	Arable & road.
,,	1355	5·119	Arable.
,,	1356	5·210	Arable.
,,	1357	·309	Back O'Loch, homestead, &c.
,,	1358	·783	Arable, garden, & footpath.
,,	1359	1·778	Arable.
,,	1360	·153	House, garden, &c.
,,	1361	·500	Arable.
,,	1362	6·050	Arable & half of drain.
,,	1363	3·204	Arable & half of drain.
,,	1364	6·013	Arable & half of drain.
,,	1365	4·762	Arable & half of drain.
,,	1366	5·478	Arable & half of drain.
,,	1367	·148	Plantation.
,,	1368	12·484	Arable.
,,	1369	8·642	Arable.
,,	1370	2·932	Parish road.
,,	1371	10·469	Arable.
,,	1372	9·363	Arable & slope.
,,	1373	1·273	Plantation.
,,	1374	·329	Old quarry.
,,	1375	1·320	Arable & trees.
,,	1376	9·804	Plantation & slope.
,,	1377	·865	Arable.
,,	1378	2·493	Arable & shed.
,,	1379	·313	Garden, &c.
,,	1380	·579	Woodilee House, road, &c.
,,	1381	·560	Garden, &c
,,	1382	1·348	Occupation road.
,,	1383	1·024	Plantation & slope.
,,	1384	1·944	Plantation.
,,	1385	·149	Plantation.
,,	1386	3·624	Arable.
,,	1387	·621	Plantation.
,,	1388	7·373	Arable & road.
,,	1389	·402	Arable & trees.
		5236·958	*Carried forward.*

No. of Sheet.	No. on Plan.	Area in Acres.	Description.
		5236·958	*Brought forward.*
XXV. 9.	1390	·483	Calfmuir, houses, gardens, &c.
,,	1391	·178	Calfmuir, houses, garden, &c.
,,	1392	2·215	Arable.
,,	1393	5·837	Arable.
,,	1394	7·504	Arable.
,,	1395	5·145	Arable.
,,	1396	4·402	Arable.
,,	1397	6·063	Arable.
,,	1398	3·928	Arable, road, & pool.
,,	1399	4·166	Arable.
,,	1400	·497	Fallhead, homestead, garden, &c.
,,	1401	·354	Pasture.
,,	1402	2·500	Arable.
,,	1403	·682	Arable & road.
,,	1404	2·743	Arable.
,,	1405	8·871	Arable.
,,	1406	1·117	Rough pasture & slope.
,,	1407	2·937	Pasture & footpath.
,,	1408	1·336	Rough pasture, trees, pasture, &c.
,,	1409	·153	Waste ground.
,,	1410	·658	Woody slope.
,,	1411	5·730	Arable, slope, & rocks.
,,	1412	8·571	Arable, trees, & ruin (Corsehill).
,,	1413	2·813	Arable.
,,	1414	3·402	Arable.
,,	1415	4·779	Arable.
,,	1416	3·873	Arable.
,,	1417	3·992	Arable.
,,	1418	·234	Footpath.
,,	1419	·344	Pasture, slope, rocks, & trees.
,,	1420	·238	Pool.
,,	1421	1·687	Arable & road.
,,	1422	1·685	Middlemuir Branch Junction Ry.
,,	1423	4·504	Arable, trees, & half of drain.
,,	1424	·138	Plantation.
,,	1425	·311	Middlemuir Cottage, garden, &c.
,,	1426	·761	Ornamental ground, trees, &c.
,,	1427	·713	Waste ground & canal feeder.
,,	1428	7·788	Arable & half of drain.
,,	1429	1·362	Plantation.
,,	1430	2·137	Arable.
,,	1431	11·608	Arable & half of drain.
,,	1432	2·070	Arable.
,,	1433	·173	Pool.
,,	1434	·369	Wood, slope, & rocks.
,,	1435	1·228	Pasture, slope, trees, bushes, &c.
,,	1436	1·901	Plantation & slope.
,,	1437	17·317	Arable, road, slope, & trees.
,,	1438	2·376	Bathlin Burn (part of).
,,	1439	4·623	Plantation, slope, & footpath.
		5395·454	*Carried forward.*

No. of Sheet.	No. on Plan.	Area in Acres.	Description.
		5395·454	*Brought forward.*
XXV. 9.	1440	2·451	Arable.
,,	1441	·634	Woodilee, homestead, garden, &c.
,,	1442	·569	Occupation road.
,,	1443	·362	Plantation.
,,	1444	·253	Arable.
,,	1445	5·318	Arable, road, & slope.
,,	1446	11·052	Arable & road.
,,	1447	9·743	Arable & road.
,,	1448	·249	Waste ground.
,,	1449	15·161	Arable, road, & slope.
,,	1450	1·986	Arable.
,,	1451	·088	Occupation road.
,,	1452	·248	Old quarry & pool.
,,	1453	2·076	Parish road.
,,	1454	2·307	Arable.
,,	1455	3·101	Arable.
,,	1456	·279	Plantation.
,,	1457	1·167	Plantation.
,,	1458	1·623	Arable.
,,	1459	8·538	Arable, pool, & trees.
,,	1460	1·075	Occupation road.
,,	1461	·091	Plantation.
,,	1462	·058	Plantation.
,,	1463	·827	Wallflat, homestead, garden, &c.
,,	1464	·131	Occupation road.
,,	1465	5·300	Arable.
,,	1466	9·898	Arable.
,,	1467	12·404	Arable & half of drain.
,,	1468	7·378	Arable.
,,	1469	7·747	Arable.
,,	1470	6·762	Arable.
,,	1471	6·700	Arable & half of drain.
,,	1472	11·294	Arable, road, & plantation.
,,	1473	9·792	Arable & road.
,,	1474	·490	Garngabber, homestead (part of), &c.
,,	1475	·552	Ornamental ground, &c.
,,	1476	·744	Florabank, cottage, gardens, &c.
,,	1477	·349	Plantation & half of Cult Burn.
,,	1478	1·520	Arable.
,,	1479	·954	Arable.
,,	1480	11·275	Arable.
,,	1481	·205	Waste ground & half of Cult Burn.
,,	1482	·055	Rough pasture & old tram road.
,,	1483	3·638	Pasture, embankment, &c.
,,	1484	·390	Arable, half of canal feeder, &c.
,,	1485	3·549	Arable.
,,	1486	1·106	Garngabber, homestead, &c.
,,	1487	·865	Arable & trees.
,,	1488	5·437	Arable & half of Cult Burn.
,,	1489	·968	Rough pasture, slope, bushes, &c.
		5574·213	*Carried forward.*

No. of Sheet.	No. on Plan.	Area in Acres.	Description.
		5574·213	*Brought forward.*
XXV. 9.	1490	1·245	Plantation, half of canal feeder, &c.
,,	1491	·591	Arable, half of canal feeder, &c.
,,	1492	·093	Plantation & slope.
,,	1493	·135	Pasture & slope.
,,	1494	·451	Plantation & slope.
,,	1495	·018	Waste ground & half of Cult Burn.
,,	1496	·150	Rough pasture, bushes, trees, &c.
,,	1497	6·064	Arable, part of Bathlin Burn, &c.
,,	1498	·780	Plantation, half of canal feeder, &c.
,,	1499	12·198	Arable, road, half of drain, &c.
,,	1500	7·019	Arable.
,,	1501	13·146	Arable & half of drain.
,,	1502	6·827	Arable.
,,	1503	5·928	Arable & half of drain.
,,	1504	·218	Plantation.
,,	1505	·489	Plantation.
,,	1506	10·287	Arable & half of drain.
,,	1507	11·365	Arable & half of drain.
,,	1508	17·893	Arable & half of drain.
,,	1509	2·741	Arable & half of drain.
,,	1510	14·131	Arable & half of drain.
,,	1511	·249	Arable.
XXV. 10.	1512	5·544	Arable.
,,	1513	6·964	Arable & road.
,,	1514	·465	Occupation road.
,,	1515	5·726	Arable & half of drain.
,,	1516	·069	Friends' Burial Ground.
,,	1517	14·246	Arable, trees, & half of drain.
,,	1518	·604	Arable.
,,	1519	10·254	Arable.
,,	1520	12·977	Arable.
,,	1521	·340	Plantation.
,,	1522	5·618	Arable.
,,	1523	9·529	Arable.
,,	1524	8·035	Arable & part of drain.
,,	1525	·080	Plantation & half of drain.
,,	1526	11·656	Arable & half of drain.
,,	1527	9·630	Arable.
,,	1528	9·666	Arable.
,,	1529	·166	Rough pasture slope.
,,	1530	8·217	Arable & road.
,,	1531	15·893	Arable & part of drain.
,,	1532	·083	Rough pasture & half of drain.
,,	1533	·213	Occupation road.
,,	1534	4·218	Arable, half of drain, & house.
,,	1535	1·954	Arable.
,,	1536	49·593	Railway (part of).
,,	1537	2·719	Arable.
,,	1538	5·815	Arable & trees.
,,	1539	·230	House, garden, &c.
		5886·735	*Carried forward.*

No. of Sheet.	No. on Plan.	Area in Acres.	Description.
		5886·735	*Brought forward.*
XXV. 10.	1540	·134	Pasture slope.
,,	1541	·100	Pasture slope.
,,	1542	1·552	Arable & road.
,,	1543	·244	Occupation road.
,,	1544	9·690	Arable.
,,	1545	7·655	Arable.
,,	1546	7·831	Arable.
,,	1547	8·458	Arable & half of drain.
,,	1548	4·538	Arable & half of drain.
,,	1549	7·761	Parish road.
,,	1550	·846	Arable & half of drain.
,,	1551	5·513	Rough heathy pasture, &c.
,,	1552	·886	Arable & half of drain.
,,	1553	·404	Pasture & half of drain.
,,	1554	·808	Plantation.
,,	1555	4·749	Arable.
,,	1556	·565	Plantation.
,,	1557	9·438	Arable.
,,	1558	5·559	Arable & road.
,,	1559	·109	Plantation.
,,	1560	9·401	Arable.
,,	1561	5·574	Arable & slope.
,,	1562	·199	Rough pasture & slope.
,,	1563	·290	Rough pasture, road, & slope.
,,	1564	8·345	Arable.
,,	1565	6·393	Parish road.
,,	1566	10·979	Arable & road.
,,	1567	·097	Occupation road.
,,	1568	18·470	Luggie Water (part of).
,,	1569	11·436	Arable & embankment.
,,	1570	8·278	Arable, embankment, & footpath.
,,	1571	·622	Drumbreck, homestead, garden, &c.
,,	1572	·973	Arable.
,,	1573	7·538	Arable, half of drain, &c.
,,	1574	23·407	Arable & embankment.
,,	1575	·176	Rough pasture.
,,	1576	8·028	Arable, road, & half of drain.
,,	1577	·372	Sidegoats, house, garden, &c.
,,	1578	·552	Arable & half of drain.
,,	1579	·076	Sidegoats, house, garden, &c.
,,	1580	8·809	Arable, half of drain, &c.
,,	1581	·456	Rough pasture.
,,	1582	11·268	Arable, ruin, half of drain, &c.
,,	1583	7·031	Arable.
,,	1584	11·173	Arable, embankment, & trees.
,,	1585	·762	Drumshanty, homestead, &c.
,,	1586	12·215	Arable & half of drain.
,,	1587	9·945	Arable, embankment, & pool.
,,	1588	5·126	Arable.
,,	1589	·280	Plantation.
		6151·846	*Carried forward.*

No. of Sheet.	No. on Plan.	Area in Acres.	Description.
		6151·846	*Brought forward.*
XXV. 10.	1590	3·299	Arable.
,,	1591	5·191	Arable.
,,	1592	1·020	Plantation.
,,	1593	3·045	Arable.
,,	1594	·172	Plantation & road.
,,	1595	·463	Ornamental ground, garden, &c.
,,	1596	·359	Arable.
,,	1597	·127	Occupation road.
,,	1598	21·406	Arable & footpath.
,,	1599	·405	Playhill, homestead, gardens, &c.
,,	1600	2·669	Arable.
,,	1601	8·718	Arable.
,,	1602	·298	Rough pasture.
,,	1603	6·603	Arable & road.
,,	1604	1·257	Waste ground, half of drain, &c.
,,	1605	·370	Rough pasture, half of drain, &c.
,,	1606	·330	Rough pasture & embankment.
,,	1607	7·752	Arable.
,,	1608	2·554	Arable.
,,	1609	6·565	Arable, part of drain, &c.
,,	1610	4·956	Arable.
,,	1611	5·331	Arable.
,,	1612	4·249	Arable.
,,	1613	2·169	Arable.
,,	1614	·587	Wester Bedcow, homestead, &c.
,,	1615	·429	Easter Bedcow, homestead, &c.
,,	1616	·093	Plantation.
,,	1617	·812	Easter Bedcow, offices, &c.
,,	1618	12·269	Arable.
,,	1619	9·364	Arable.
,,	1620	12·911	Arable.
,,	1621	·210	Rough pasture.
,,	1622	5·867	Arable.
,,	1623	5·145	Arable & footpath.
,,	1624	·291	Whitehill, homestead, garden, &c.
,,	1625	6·658	Arable.
,,	1626	1·413	Rough pasture.
,,	1627	·509	Waste ground.
,,	1628	4·158	Arable & embankment.
,,	1629	4·858	Arable & road.
,,	1630	·331	Mossfinnan, homestead, &c.
,,	1631	·069	Plantation.
,,	1632	·153	Rough pasture & half of drain.
,,	1633	1·595	Arable & half of drain.
,,	1634	3·373	Arable & half of drain.
,,	1635	3·445	Arable.
,,	1636	·617	Sauchenhall, cottage, garden, &c.
,,	1637	4·604	Arable.
,,	1638	1·978	Plantation.
,,	1639	·261	Rough pasture.
		6323·154	*Carried forward.*

No. of Sheet.	No. on Plan.	Area in Acres.	Description.
		6323·154	*Brought forward.*
XXV. 10.	1640	7·902	Arable, part of drain, &c.
,,	1641	·421	Plantation & half of drain
,,	1642	·128	Rough pasture.
,,	1643	·417	Rough pasture.
,,	1644	17·633	Arable & road.
,,	1645	·022	House (West Barbeth).
,,	1646	·307	Plantation.
,,	1647	·217	Plantation.
,,	1648	1·000	Arable.
,,	1649	·077	Plantation.
,,	1650	·742	Barbeth, homestead, gardens, &c.
,,	1651	6·688	Arable.
,,	1652	3·243	Arable & slope.
,,	1653	·337	Plantation & embankment.
,,	1654	6·620	Rough heathy pasture, &c.
,,	1655	10·098	Arable & half of drain.
,,	1656	6·728	Rough heathy pasture, &c.
,,	1657	4·880	Arable & half of drain.
,,	1658	10·286	Rough heathy pasture, &c.
,,	1659	16·061	Arable.
,,	1660	·505	Parish road.
,,	1661	1·398	Rough pasture, road, rocks, &c.
,,	1662	10·856	Arable.
,,	1663	11·722	Arable.
,,	1664	7·175	Arable.
,,	1665	14·520	Rough heathy pasture.
,,	1666	2·803	Arable.
,,	1667	26·600	Rough heathy pasture.
,,	1668	1·648	Arable & rough heathy pasture.
,,	1669	·489	Plantation.
XXV. 11.	1670	12·141	Arable & old quarry.
,,	1671	·069	Plantation.
,,	1672	7·028	Arable.
,,	1673	6·881	Arable & road.
,,	1674	·342	Arable.
,,	1675	12·518	Plantation, road, & half of drain.
,,	1676	·939	Plantation.
,,	1677	13·224	Arable, bushes, & half of drain.
,,	1678	8·637	Arable.
,,	1679	·632	Rough pasture & trees.
,,	1680	9·892	Arable.
,,	1681	8·822	Arable.
,,	1682	4·780	Arable & half of Moss Water.
,,	1683	11·096	Arable, road, & pond.
,,	1684	3·383	Arable.
,,	1685	·281	Occupation road.
,,	1686	·834	Grayshill, homestead, garden, &c.
,,	1687	·690	Arable.
,,	1688	1·698	Arable.
,,	1689	6·253	Arable.
		6604·817	*Carried forward.*

No. of Sheet.	No. on Plan.	Area in Acres.	Description.
		6604·817	*Brought forward.*
XXV. 11.	1690	7·589	Plantation & half of drain.
,,	1691	5·401	Turnpike road.
,,	1692	2·038	Rough pasture, part of drain, &c.
,,	1693	6·610	Arable.
,,	1694	·387	Rough heathy pasture, &c.
,,	1695	4·991	Arable, road, & half of drain.
,,	1696	1·022	Arable.
,,	1697	5·345	Arable, road, & half of drain.
,,	1698	16·847	Arable & half of drain.
,,	1699	18·707	Arable.
,,	1700	·797	Rough pasture.
,,	1701	7·461	Arable.
,,	1702	5·362	Arable.
,,	1703	11·446	Arable.
,,	1704	2·368	Arable.
,,	1705	·132	Muir, house, ruin, &c.
,,	1706	·252	Arable.
,,	1707	12·310	Arable & road.
,,	1708	21·403	Arable & half of Moss Water.
,,	1709	·432	Rough pasture & trees.
,,	1710	12·606	Arable, road, & rough pasture.
,,	1711	·647	Plantation.
,,	1712	11·419	Arable, half of Moss Water, &c.
,,	1713	·150	Rough pasture.
,,	1714	7·083	Arable, half of Moss Water, &c.
,,	1715	2·809	Arable.
,,	1716	8·253	Arable, part of drain, &c.
,,	1717	·064	Laigh Hole, house & garden.
,,	1718	8·192	Arable.
,,	1719	11·046	Arable, footpath, & half of drain.
,,	1720	1·730	Arable, footpath, & part of drain.
,,	1721	14·575	Arable, road, & half of drain.
,,	1722	7·524	Arable.
,,	1723	12·091	Arable, footpath, & rough pasture.
,,	1724	1·103	Arable & road.
,,	1725	·523	Bellsland, homestead, garden, &c.
,,	1726	·573	Arable, road, & footpath.
,,	1727	22·541	Arable.
,,	1728	14·712	Arable.
,,	1729	7·339	Arable, road, pool, & footpath.
,,	1730	14·744	Arable, road, & old limekiln.
,,	1731	15·006	Arable & footpath.
,,	1732	2·141	Arable.
,,	1733	1·125	Dalshannan, houses, gardens, &c.
,,	1734	6·801	Arable.
,,	1735	10·470	Arable & part of mill lade.
,,	1736	·687	Dalshannan, homestead, &c.
,,	1737	·541	Rough pasture, part of mill lade, &c.
,,	1738	·338	Arable & trees.
,,	1739	15·943	Arable, embankment, & trees.
		6948·493	*Carried forward.*

No. of Sheet.	No. on Plan.	Area in Acres.	Description.
		6948·493	*Brought forward.*
XXV. 11.	1740	·612	Pasture & embankment.
,,	1741	9·988	Arable, footpath, & half of drain.
,,	1742	4·195	Arable, road, & half of drain.
,,	1743	1·266	Rough pasture, half of drain, &c.
,,	1744	1·489	Stackyard.
,,	1745	1·122	Badenheath, homestead, &c.
,,	1746	2·875	Arable & footpath.
,,	1747	·139	Occupation road.
,,	1748	1·863	Arable & pool.
,,	1749	1·355	Arable & half of drain.
,,	1750	2·335	Arable.
,,	1751	1·345	Arable.
,,	1752	1·534	Arable.
,,	1753	1·831	Arable.
,,	1754	·719	Arable.
,,	1755	1·292	Arable.
,,	1756	·562	Greenwells, houses, gardens, &c.
,,	1757	·065	House, garden, &c.
,,	1758	·285	Arable.
,,	1759	·364	Arable.
,,	1760	·184	Old quarry & pool.
,,	1761	5·854	Arable.
,,	1762	·449	Occupation road.
,,	1763	·442	House & gardens.
,,	1764	·457	Pasture, road, & pond.
,,	1765	·719	Homestead (part of), garden, &c.
,,	1766	·548	Arable.
,,	1767	·241	Homestead (part of), &c.
,,	1768	18·871	Arable.
,,	1769	2·123	Parish road.
,,	1770	·118	Plantation.
,,	1771	6·119	Arable.
,,	1772	1·749	Arable.
,,	1773	·650	Woodhead, homestead, garden, &c.
,,	1774	10·528	Arable.
,,	1775	4·134	Turnpike road.
,,	1776	·240	Occupation road.
,,	1777	10·597	Arable, trees, & half of mill lade.
,,	1778	·371	Plantation & half of mill lade.
,,	1779	4·685	Arable, ruin, & half of mill lade.
,,	1780	1·686	Arable, trees, & rough pasture.
,,	1781	·121	Plantation & half of mill lade.
,,	1782	·153	Plantation.
,,	1783	8·441	Arable, half of mill lade, &c.
,,	1784	·227	Rough pasture & embankment.
,,	1785	·844	Pasture, bushes, & embankment.
,,	1786	8·552	Arable & embankment.
,,	1787	·393	Pasture & embankment.
,,	1788	7·937	Arable, half of drain, &c.
,,	1789	·379	Pasture & embankment.
		7081·541	*Carried forward.*

No. of Sheet.	No. on Plan.	Area in Acres.	Description.
		7081·541	*Brought forward.*
XXV. 11.	1790	8·059	Arable & embankment.
,,	1791	·255	House, garden, &c.
,,	1792	·267	Public road.
,,	1793	14·105	Arable & embankment.
,,	1794	·745	Pasture, trees, & embankment.
,,	1795	·628	Arable.
,,	1796	·114	House, garden, &c.
,,	1797	·023	House, &c. (Badenheath T.P.)
,,	1798	·353	Belltrees, house, garden, &c.
,,	1799	2·817	Arable.
,,	1800	4·419	Arable & embankment.
,,	1801	·202	Pasture & embankment.
,,	1802	3·634	Arable.
,,	1803	2·980	Rough pasture, slope, bushes, &c.
,,	1804	18·394	Arable & embankment.
,,	1805	·868	Pasture, pool, bushes, &c.
,,	1806	19·146	Arable & embankment.
,,	1807	10·772	Arable & embankment.
,,	1808	·130	Plantation.
,,	1809	2·943	Arable, trees, & embankment.
,,	1810	·313	Pasture & bushes.
,,	1811	·199	Pond.
,,	1812	1·292	Wood Mill (corn), house, &c.
,,	1813	3·229	Arable, half of mill lade, &c.
XXV. 12.	1814	·060	Pasture slope.
,,	1815	11·419	Arable, half of Moss Water, &c.
XXIV. 16.	1816	1·829	Arable.
,,	1817	·501	Old quarry.
,,	1818	3·757	Arable, road, & house.
,,	1819	·933	Mid Boghead, homestead, &c.
,,	1820	·541	Elderslie Cottage, garden, &c.
,,	1821	·246	Mid Boghead, house, garden, &c.
,,	1822	7·572	Arable & road.
,,	1823	·120	Plantation.
,,	1824	·711	House, gardens, plantation, &c.
,,	1825	·047	Plantation.
,,	1826	·121	Occupation road.
,,	1827	·258	Station (part of), garden, &c.
,,	1828	·270	Plantation & slope.
,,	1829	·020	Garden.
,,	1830	·069	Waste ground & half of burn.
,,	1831	3·031	Arable.
,,	1832	·314	House, garden, &c.
,,	1833	2·161	Arable.
,,	1834	7·409	Arable.
,,	1835	5·398	Arable.
,,	1836	·886	Rough pasture.
,,	1837	1·653	Plantation.
		7226·754	

RECAPITULATION.

Area in Acres.	
6957·601	Land.
112·087	Public roads.
75·987	Railways.
81·079	Water.
7226·754	Total Area of the Parish of Kirkintilloch, in the County of Dumbarton (Detached).

INDEX TO PLACES

IN THE

PARISH OF KIRKINTILLOCH.

COUNTY OF DUMBARTON (DETACHED).

Name of Place.	No. of Sheet. 6 inch scale.	No. of Sheet. 25·344 in. scale.	Descriptive Remarks.
Auchinvole.	XIXA.	15	A mansion house.
Adamslee.	XXIV.	8	A farmsteading.
Auchnapoodle.	,,	12	A dwelling house.
Auchindale.	,,	12	A dwelling house.
Auchindavyhill.	XXV.	5	A farmsteading.
Broomhill House.	XXIV.	8	A mansion house.
Bellview Cottage.	,,	8	A dwelling house.
Bellfield Print Works.	,,	8	
Blair Cottage.	,,	12	A dwelling house.
Bochara House.	,,	12	A dwelling house.
Bar Hill.	XXV.	2	A hill feature.
Broomhill.	,,	5	A farmsteading.
Banks.	,,	5	A dwelling house.
Braes of Yetts.	,,	5	A farmsteading.
Board Craigs.	,,	6	A precipice.
Boghead Moss.	,,	6	A moor.
Board Loch.	,,	7	A lake.
Back O'Loch.	,,	9	A farmsteading.
Bridgend.	,,	9	A row of dwelling houses.
Barbeth.	,,	10	A farmsteading.
Bellsland.	,,	11	A farmsteading.
Badenheath.	,,	11	A farmsteading.
Belltrees.	,,	11	A dwelling house.
Coxdale.	XXIV.	8	A dwelling house.
Crofthead.	,,	8	A dwelling house.
Campsie Junction Station.	,,	16	A railway station.
Castle Hill.	XXV.	2	A hill feature.
Cailhead Plantation.	,,	3	
Corbethill.	,,	5	A farmsteading.
Claddens.	,,	5	A farmsteading.
Castlehill.	,,	6	A hill feature.
Campsie Branch Railway.	,,	9	
Cult Burn.	,,	9	
Drumhill.	,,	6	A farmsteading.
Drumgrew.	,,	7	A farmsteading.
Drum Mains.	,,	7	A farmsteading.
Duntiblae.	,,	9	A farmsteading.
Drumbreck.	,,	10	A farmsteading.
Drumshanty.	,,	10	A farmsteading.

Name of Place.	No. of Sheet. 6 inch scale.	No. of Sheet. 25·344 in. scale.	Descriptive Remarks.
Dalshannon.	XXV.	11	A farmsteading.
Deerdykes.	,,	11	A range of dwelling houses.
East Greens.	XXIV.	12	A range of dwelling houses.
Easter Boghead.	,,	12	A farmsteading.
Easter Gallowhill.	,,	12	A farmsteading.
Elderslie Cottage.	,,	16	A dwelling house.
Eyrelan Glen.	XXV.	1	A hill feature.
East Board.	,,	3	A farmsteading.
Easter Mains.	,,	5	Dwelling houses.
Eastertoun.	,,	6	A farmsteading.
Edinburgh & Glasgow Railway.	,,	10	
Easter Bedcow.	,,	10	A farmsteading.
East Gartclash.	,,	6	A farmsteading.
Forth & Clyde Canal.	,,	5	
Fallhead.	,,	9	A farmsteading.
Florabank.	,,	9	A dwelling house.
Flax Mill.	XXIV.	12	
Greens.	,,	12	A farmsteading.
Gallowhill.	,,	12	Dwelling houses.
Garngabber.	,,	12	A farmsteading.
Gallowsink.	XXV.	5	A farmsteading.
Gartshore House.	,,	6	A mansion.
Glenhead.	,,	9	A dwelling house.
Garngabber.	,,	9	A farmsteading.
Greenwells.	,,	11	Dwelling houses.
Harcstanes.	,,	5	A farmsteading.
Hillhead.	,,	5	Part of Kirkintilloch
Holm Bleachfield.	,,	9	
Haugh.	,,	9	A plot of ground.
Kirkintilloch.	XXIV.	8	A village.
Kirkside.	XXV.	9	A farmsteading.
Langside.	XIXA.	15	A farmsteading.
Langmuir.	XXV.	5	A farmsteading.
Luggiebank.	,,	5	A dwelling house.
Little Drum.	,,	7	A dwelling house.
Luggie Water.	,,	10	
Laigh Hole.	,,	10	A dwelling house.
Low Mosswater.	,,	7	A farmsteading.
Lillybank.	XXIV.	12	A dwelling house.
Maryfield.	,,	12	A dwelling house.
Middlemuir.	,,	12	A farmsteading.
Mid Boghead.	,,	16	A farmsteading.
Meiklehill.	XXV.	5	A dwelling house.
Merkland House.	,,	5	A mansion house.

Name of Place.	No. of Sheet. 6 inch scale.	No. of Sheet. 25·344 in. scale.	Descriptive Remarks.
Muirside.	XXV.	5	A farmsteading.
Mosswater.	,,	7	A farmsteading.
Myrtle Bank.	,,	9	A dwelling house.
Merkland Cottage.	,,	9	A dwelling house.
Middlemuir Branch Railway	,,	9	
Merkland.	,,	9	A farmsteading.
Mossfinnan.	,,	10	A farmsteading.
Muir.	,,	11	A dwelling house.
Northbank.	XXIV.	8	A dwelling house.
Newdykes.	XXV.	5	A farmsteading.
Newlands.	,,	5	A range of dwellings.
Oxgang.	,,	9	A dwelling house.
Orchardtown.	,,	11	A farmsteading.
Playhill.	,,	10	A farmsteading.
Roseland Villa.	XXIV.	8	A dwelling house.
Roman Wall, &c.	XXV.	3	
Rosebank.	,,	5	A farmsteading.
Strone Point.	XIXA.	15	On Forth & Clyde Canal.
Springbank Villa.	XXIV.	12	A dwelling house.
Shirva.	XXV.	2	A dwelling house.
Strone.	,,	3	A hill feature.
Station (Roman).	,,	5	
Station (Roman).	,,	2	
Stonyflat.	,,	2	A range of dwellings.
Stubble Broomhill.	,,	2	A farmsteading.
Shells.	,,	2	A dwelling house.
Solsgirth.	,,	2	A dwelling house.
St. Flanan.	,,	6	A farmsteading.
Saddlebrae.	,,	6	A farmsteading.
Spade Forge Mill.	,,	9	
Sidegoats.	,,	10	Two dwelling houses.
Sauchenhall.	,,	10	A dwelling house.
Tweehar.	,,	2	A farm house.
Turayhill.	,,	2	A farmsteading.
Tintock.	,,	5	A small village.
Todhills.	,,	7	A dwelling house.
Wester Mains Cottage.	XXIV	8	A dwelling house.
Wester Mains House.	,,	8	A dwelling house.
Willowfield.	,,	12	A dwelling house.
Whitehill.	XXV.	5	A dwelling house.
Waverly Park or Unthank.	,,	5	A dwelling house.
West Board.	,,	6	A farmsteading.
Wester Gartshore.	,,	6	Two farmsteadings.
West Gartclash.	,,	6	A farmsteading.
Woodilee House.	,,	9	A mansion house.

Name of Place.	No. of Sheet. 6 inch scale.	No. of Sheet. 25·344 in. scale.	Descriptive Remarks.
Waterside.....	XXV.	9	A small village.
Woodilee.....	,,	9	A farmsteading.
Wallflat.	,,	9	A farmsteading.
Wester Bedcow.	,,	10	A farmsteading.
Whitehill.....	,,	10	A farmsteading.
West Barbeth.	,,	10	A dwelling house.
Woodhead.	,,	11	A farmsteading.

AGENTS FOR THE SALE

OF THE

ORDNANCE PLANS.

ENGLAND.

London	Mr. E. Bumpus, 6, Holborn Bars, E.C. Mr. J. Arrowsmith, 10, Soho Square, W. Messrs. Letts, Son, & Co., 8, Royal Exchange, E.C. Messrs. Longman & Co., Paternoster Row, E.C. Mr. E. Stanford, 6, Charing Cross, S.W. Messrs. Vacher & Son, 29, Parliament Street, S.W. Messrs. Williams & Norgate, 14, Henrietta Street, Covent Garden. Messrs. G. Philip & Son, 32, Fleet Street, E.C.; & L'pool. Mr. J. Wyld, Charing Cross. Dr. J. J. Whitty, C.E., 35, Parliament Street, S.W.
Appleby	Mr. J. Whitehead.
Alnwick	Mr. M. Smith.
Bradford	Mr. Henry Gaskarth, Westgate.
Bath	Messrs. Sims & Son.
Birmingham	Mr. H. Wright (late Napper & Wright).
Beverley	Mr. John Kemp.
Bolton	Mr. H. Bradbury.
Bristol	Mr. John Lavars.
Bishop Auckland	Mr. M. Braithwaite.
Barnard Castle	Messrs. J. & R. W. Atkinson
Cleveland, Yorkshire	Mr. George Dixon.
Cardiff	Mr. Hugh Bird.
Carlisle	Messrs. Thurnam & Sons.
Coventry	Mr. Edward Wright.
Chelmsford	Mr. Thomas B. Arthy.
Cockermouth	Mrs. M. Bailey.
Darlington	Mr. H. Penney.
Durham	Mr. George Andrews.
Dover	Mr. M. C. & F. Batcheller.
Devonport	Mr. S. W. Hearle.
Fareham	Mr. George Sutton.
Gloucester	Messrs. G. J. Wait & Co.
Great Ayton, nr. Stokesley, Yorkshire	Mr. G. Dixon.
Hartlepool	Messrs. Pearson & Co.
Huddersfield	Mr. A. L. Peace.
Hull	Mr. J. W. Leng.
Kirkby Lonsdale	Mr. R. Morphet.
Kendal	Mr. T. Atkinson.
Keswick	Mr. James Mayo.
Liverpool	Messrs. Philip, Son, & Nephew, 49 & 51, South Castle St. Messrs. Webb & Hunt. Mr. J. R. Isaac.

AGENTS, ENGLAND—Continued.

Leeds	Mr. J. Smith.
Longton	Mr. F. S. Wright
Longport, Staff.	Mr. Evans.
Maryport	Mr. John Adair.
Malton	Mr. H. Smithson.
Manchester	Mr. E. Slater. Mr. W. T. Hansbrow, 111, Bury New Road.
North Shields	Messrs. Phillipson & Hare.
Norwich	Mr. H. Pigg.
Newcastle	Mr R. Turner.
Nottingham	Mr. R. Sutton.
Oldham	Mr. John Hirst.
Oxford	Messrs. Spiers & Son.
Penrith	Mr. B. T. Sweeten.
Portsmouth	Mr. W. H. Charpentier
Plymouth	Mr. J. Land.
Preston	Mr. R. Veevers.
Reading	Mr. G. Lovejoy.
Rochdale	Mr. E. Wrigley.
Richmond, Yorkshire	Mr. J. Bell.
Ripon	Messrs. Johnston & Co.
Scarborough	Mr. S. W. Theakstone.
Settle	Mr. J. Wildman.
Sheffield	Mr. H. Pawson.
Swansea	Mr. E. Pearce.
Stockton-on-Tees	Messrs. Jennett & Co.
Southampton	Messrs. Forbes & Bennet. Mr. W. Sharland.
Sunderland	Mr. W. H. Hills.
Torquay	Mr. W. T. Fisher.
Thirsk	Mr. W. Bransby.
Ulverston	Mr. Soulby.
Wakefield	Messrs. Hicks & Allen.
Wigan	Mr. S. G. Bucknall.
Whitehaven	Messrs. Callender & Dixon.
Windermere	Mr. J. Garnett.
Worcester	Mr. J. R. Mister.
Wolsingham	Mr. J. Chapman, Postmaster, &c.
York	Mr. J. Glaisby. Mr. J. Sampson.

SCOTLAND.

Edinburgh	Messrs. Johnston, 4, St. Andrew Square. Messrs. Black, North Bridge. Mr. T. C. Jack, Princes Street.
Ayr	Mr. John Dick.
Aberdeen	Messrs. Keith & Gibb.
Airdrie, Lanarksh	Mr. Thomas Forsyth.
Annan	Mr. William Cuthbertson.
Bathgate	Mr. J. Johnston.
Berwick-upon-Tweed	Mr. A. Henderson.
Cupar	Mr. S. Robinson.
Dumfries	Mr. Sinclair.

Dunfermline ..	Messrs. Miller & Son.
Dunse.....	Mr. George Johnston.
Dundee	Mr. C. D. Chalmers.
Dumbarton	Mr. J. Irving.
Forfar	Mr. W. Shepperd.
Glasgow	Messrs. J. Smith & Son. Messrs. J. Lumsden & Son.
Haddington	Mr. J. Millen.
Hawick	Mr. William Syme.
Jedburgh	Messrs. A. & W. Easton.
Kirkcaldy.....	Mr. J. J. Wilson.
Kirkcudbright..	Mr. J. Nicholson.
Kinross	
Kelso	Mr. J. H. Rutherford.
Linlithgow	Mr. A. Waldie.
Montrose	Mr. Geo. Walker, High Street.
Moffat	Mr. William Muir.
Newton Stewart	Miss A. Watson.
Peebles	Mr. R. Stirling.
Paisley	Mr. William McIntyre.
Perth.....	Mrs. M. Paton. Messrs. MacDonald & MacCallum, 30, George Street.
Selkirk	Mr. G. Lewis.
Stirling.....	Mr. Robert S. Shearer.
Wishaw, Lanarkshire.....	Mr. W. Campbell.

IRELAND.

Dublin	Messrs. Hodges & Smith, Grafton Street. Messrs. Brassington & Gale, 6, Bachelor's Walk. Dr. J. J. Whitty, C.E.; and at London. Messrs. Thom & Son, 87 & 88, Abbey Street.
Armagh	Mr. John McWatters.
Athlone.....	Mr. James Martin.
Belfast	Mr. James Magill.
Cork	Mr. Francis Guy.
Carlow	Mr. Thomas Edwards.
Cavan.....	Mr. John Fegan.
Clonmell	Mr. James O'Neill.
Drogheda	Mr. Michael Daly.
Enniskillen	Mr. William Trimble.
Galway	Mr. Thomas Croker.
Kilkenny	Mr. William Nicholson.
Londonderry ..	Mr. Hempson
Mallow	Mr. Joseph Johns.
Mullingar	Mr. Sampson Wallis.
Newry	Mr. Robert Greer.
Omagh	Mr. John Nelis.
Waterford	Mr. Thomas S. Harvey.
Wexford	Mr. F. S. Davis.

22

ORDNANCE SURVEY OF SCOTLAND.

BOOK OF REFERENCE TO THE PLAN

OF THE

PARISH OF KIRKMICHAEL,

IN THE

COUNTY OF PERTH,

CONTAINING 57558·656 ACRES.

COLONEL SIR HENRY JAMES, R.E., F.R.S., M.R.I.A., F.G.S., &c.,

SUPERINTENDENT OF THE SURVEY.

LONDON:
PRINTED BY GEORGE E. EYRE AND WILLIAM SPOTTISWOODE,
PRINTERS TO THE QUEEN'S MOST EXCELLENT MAJESTY.
FOR HER MAJESTY'S STATIONERY OFFICE.

1867.

Price Two Shillings.

[7142—50—6/67.]

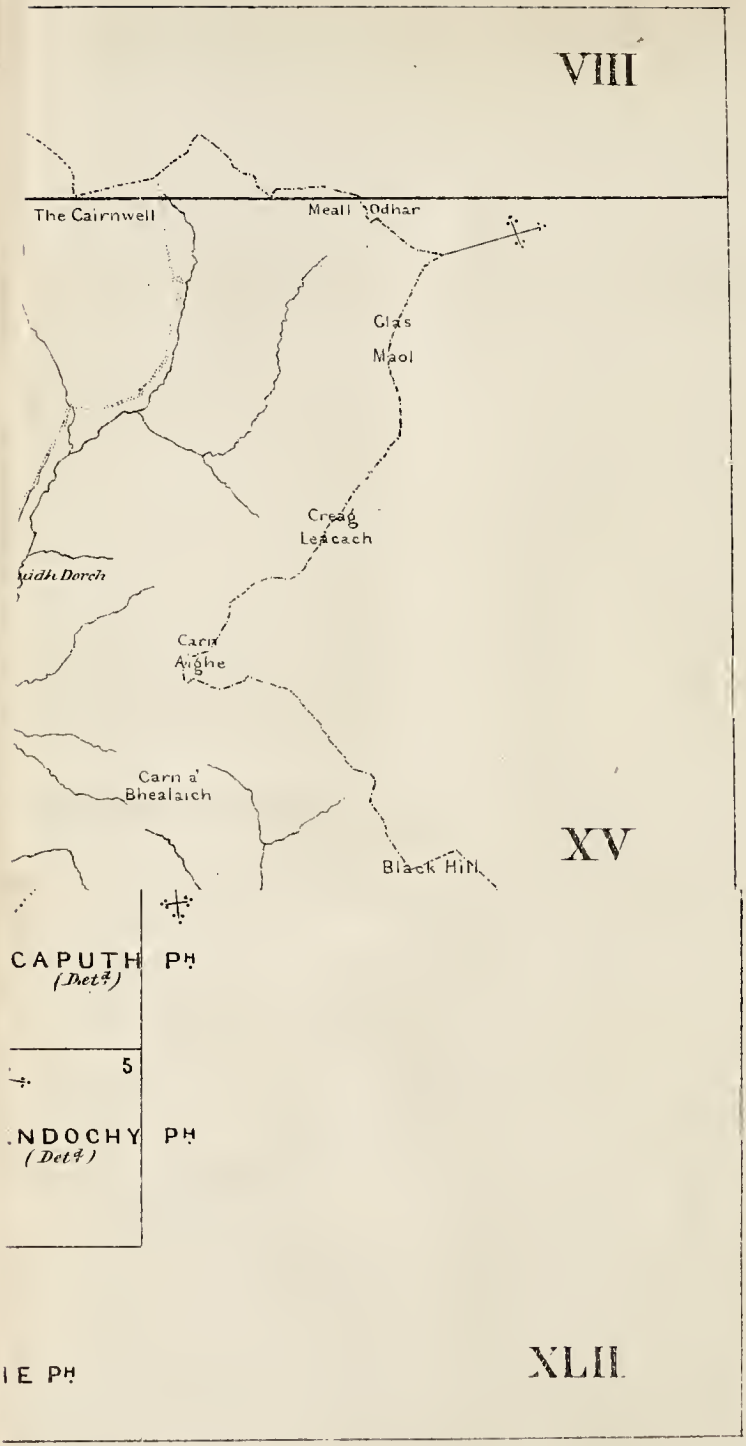
VIII
The Cairnwell
Meall Odhar
Glas
Maol
Creag
Leacach
Carn
Aighe
Carn a'
Bhealaich
Black Hill
XV
CAPUTH PH
(Det^d)
5
NDOCHY PH
(Det^d)
IE PH
XLII

of Areas at 2/-

EXPLANATORY REMARKS.

The scale of the Parish Plans is the 1-2500th of the actual length on the ground, and is equal to 25·344 inches to a mile, which is very approximately equal to one square inch to one acre, the square of 1·0018 inch being equal to one acre.

The length of each sheet is $1\frac{1}{2}$ miles, and the width 1 mile, the area of each sheet is therefore 960 acres.

Each enclosure has a reference number to the area which is given in this Book.

The Braces ($\int$) on the plans are to indicate that the spaces so braced are included under the same reference number.

The Altitudes in feet above the Mean Level of the Sea are written thus—31·4.

The Scale of the Plans of the County is 6 inches to a mile, and each sheet contains the same area as 16 sheets of the Parish Plans. There is therefore a double reference number to each sheet, as VI. 9., the Roman Numerals referring to the County Plans, the Arabic Figures to the Parish Plans.

The following are the characters employed on the Ordnance Plans on the Scales of 1-2500, and 6 inches to a mile :—

County Names	C	Hundreds or Wards	W
Parishes	P	Townships	T
Extra Parochial.....	E	Division of Townships	T

Antiquities ..... { ROMAN / Druidical or Saxon / Norman or Subsequent

The descriptions of the boundaries are shown by the following initials :—

Centre of Stream	*C.S.*	Centre of Fence	*C.F.*
Centre of Road	*C.R.*	Top of Cop	*T.C.*
Side of Stream or Drain ...	*S.S.* or *S.D.*	Centre of Wall	*C.W.*
Root of Hedge	*R.H.*	Defaced	*Def.*
Face of Wall.....	*F.W.*	Track of Stream.....	*T.S.*

Undefined..... *Und.*

Where a change occurs in the boundaries, the symbol [o—o] is used to show the part at which the change takes place.

N.B.—To convert Decimal Fractions of an Acre into Roods and Perches, multiply the decimal first by 4 and then by 40, preserving the same number of decimals in the product.

Examples—

			Acres.				Acres.
			633·357				527·013
			4				4
			1·428				·052
			40				40
A.	R.	P.	17·120	A.	R.	P.	2·080
633	1	17		527	0	2	

TABLE

FOR CONVERTING DECIMAL PARTS OF AN ACRE INTO ROODS AND PERCHES.

Perch.	0 Rood.	1 Rood.	2 Roods.	3 Roods.	Perch.	0Rood.	1 Rood.	2 Roods.	3 Roods.
0	·000	·250	·500	·750	21	·131	·381	·631	·881
1	·006	·256	·506	·756	22	.137	·387	·637	·887
2	·012	·262	·512	·762	23	·144	·394	·644	·894
3	·019	·269	·519	·769	24	·150	·400	·650	·900
4	·025	·275	·525	·775	25	·156	·406	·656	·906
5	·031	·281	·531	·781	26	·162	·412	·662	·912
6	·037	·287	·537	·787	27	·169	·419	·669	·919
7	·044	·294	·544	·794	28	·175	·425	·675	·925
8	·050	·300	·550	·800	29	·181	·431	·681	·931
9	·056	·306	·556	·806	30	·187	·437	·687	·937
10	·062	·312	·562	·812	31	·194	·444	·694	·944
11	·069	·319	·569	·819	32	·200	·450	·700	·950
12	·075	·325	·575	·825	33	·206	·456	·706	·956
13	·081	·331	·581	.831	34	·212	·462	·712	·962
14	·087	·337	·587	·837	35	·219	·469	·719	·969
15	·094	·344	·594	·844	36	·225	·475	·725	·975
16	·100	·350	·600	·850	37	·231	·481	·731	·981
17	·106	·356	·606	·856	38	·237	·487	·737	·987
18	·112	·362	·612	·862	39	·244	·494	·744	·994
19	.119	·369	·619	·869	40	·250	·500	·750	1·000
20	·125	·375	·625	·875					

PARISH OF KIRKMICHAEL,

IN THE

COUNTY OF PERTH.

No. on Plan.	Area in Acres.	Remarks.	No. on Plan.	Area in Acres.	Remarks.
1	·919	Rough pasture and stream.	38	·194	House and garden.
			39	6·037	Wood, roads, &c.
2	6·301	Wood.	40	5·624	Arable and rough pasture.
3	9·648	Rough pasture.			
4	31·535	Arable.	41	1·043	Rough pasture.
5	·076	Arable.	42	23·061	Wood and road.
6	·718	Wood and stream.	42a	2·700	Rough pasture and road.
7	2·587	Wood and stream.			
8	22·520	Arable.	43	20·494	Arable and stream.
9	9·304	Arable.	44	·696	Arable.
10	19·013	Arable, rough pasture, &c.	45	·342	Arable.
			46	12·958	Arable.
11	19·422	Rough pasture.	47	·386	Wood.
12	57·589	Wood.	48	21·064	Arable, rough pasture, &c.
13	1·813	Rough pasture and stream.			
			49	·291	Wood.
14	434·357	Heathy pasture.	50	·785	Wood.
15	386·230	Heathy pasture.	51	·743	Houses, garden, and road.
16	2·163	Wood.			
17	7·852	Rough pasture.	52	2·521	Wood.
18	·363	Wood.	53	·309	Wood.
19	·955	Houses, garden, and road.	54	18·249	Arable.
			55	·263	Wood.
20	3·401	Arable and road.	56	·187	Arable.
21	11·599	Wood.	57	33·064	Arable, wood, and stream.
22	9·260	Wood and streams.			
23	·297	Road.	58	1·979	Wood.
24	2·362	Arable and stream.	59	·422	Arable, stream, and trees.
25	1·920	Arable and road.			
26	1·445	Wood and road.	60	·429	Arable, stream, and trees.
27	1·243	Arable and stream.			
28	·162	House and garden.	61	8·425	Arable and rough pasture.
29	7·273	Arable.			
30	·143	Wood.	62	26·040	Arable.
31	1·608	Rough pasture and stream	63	10·401	Arable.
			64	6·269	Arable, streams, &c.
32	1·114	Arable.	65	·788	Wood.
33	13·282	Arable, rough pasture, &c.	66	3·523	Arable and stream.
			67	4·688	Arable.
34	·816	Wood and stream.	68	7·710	Wood, stream, & road.
35	6·485	Arable.	69	9·736	Arable.
36	·435	Wood.	70	·844	Road.
37	6·895	House, ruin, arable, road, &c.	71	7·507	Arable.
			72	8·517	Arable.

No. on Plan.	Area in Acres.	Remarks.
73	5·041	Rough pasture, trees, &c.
74	6·321	Arable.
75	9·369	Arable.
76	·342	House, garden, and stream.
77	1·360	Arable, wood, and road.
78	·782	Arable and footpath.
79	·327	Houses and arable.
80	13·736	Wood, road, and stream.
81	6·426	Arable, stream, &c.
82	2·009	Wood and stream.
83	·343	Rough pasture.
84	8·752	Arable.
85	148·367	Rough pasture.
86	229·658	Heathy pasture.
87	13·623	Wood.
88	125·512	Rough pasture.
89	122·604	Arable and rocks.
90	23·368	Heathy pasture.
91	·235	Heathy pasture.
92	8·134	Wood and stream.
93	18·541	Heathy pasture.
94	·739	Arable.
95	·178	Rough pasture.
96	2·854	Wood.
97	15·993	Arable.
98	12·868	Wood and road.
99	1·320	Arable.
100	6·371	Wood.
101	·137	Arable.
102	9·644	Arable.
103	8·947	Arable and limekiln.
104	1·860	Public road.
105	11·116	Arable and stream.
106	13·520	Arable, stream, &c.
107	·721	Wood, stream, &c.
108	3·944	Arable, stream, &c.
109	5·908	Rough pasture, road, &c.
110	1·350	Houses, garden, &c.
111	7·736	Arable, streams, &c.
112	4·195	Streams, rough pasture, &c.
113	2·850	Arable and rough pasture.
114	1·330	Wood.
115	·421	Wood.
116	5·143	Rough pasture and stream.
117	·518	Houses and gardens.
118	1·712	Pond.
119	36·709	Rough pasture, road, &c.
120	·178	Arable and trees.
121	3·074	Rough pasture and wood.
122	23·049	Arable.
123	·467	Wood.
124	1·152	Arable.
125	·453	Rough pasture and wood.
126	6·819	Arable.
127	2·769	Arable.
128	·627	Rough pasture and stream.
129	5·731	Wood and stream.
130	9·582	Arable.
131	1·774	Wood.
132	8·951	Arable.
133	10·241	Arable and rough pasture.
134	·668	Wood.
135	10·232	Arable and road.
136	7·134	Arable.
137	1·668	Rough pasture.
138	4·294	Arable and streams.
139	·328	Houses and garden.
140	1·167	Rough pasture and roads.
141	·084	Houses and garden.
142	8·083	Arable.
143	12·861	Arable and streams.
144	·789	Wood.
145	·132	House and garden.
146	1·670	Houses, pond, garden, &c.
147	·987	Wood and footpath.
148	7·172	Arable.
149	·988	Public road.
150	·786	Wood.
151	2·106	Arable and houses.
152	8·112	Arable.
153	2·208	Arable.
154	8·805	Arable and road.
155	8·327	Arable.
156	7·169	Arable.
157	·391	Wood.
158	·046	House and garden.
159	6·655	Arable.
160	·551	Houses and garden.
161	6·879	Arable.

No. on Plan.	Area in Acres.	Remarks.
162	·118	House and arable.
163	·281	House and garden.
164	·347	Houses and garden.
165	·565	House and garden.
166	·643	Church and grave-yard.
167	·457	House, garden, &c.
168	3·333	Arable and trees.
169	1·137	Rough pasture and streams.
170	·955	Houses and gardens.
171	1·566	Houses and gardens.
172	·383	Arable.
173	·771	Wood.
174	4·118	Arable.
175	3·970	Arable.
176	·302	Wood.
177	17·450	Arable and footpath.
178	2·798	Houses, garden, roads, &c.
179	·195	Pond.
180	2·237	Arable.
181	6·350	Arable.
182	·277	Houses, garden, &c.
183	1·287	Wood.
184	1·429	Arable and trees.
185	8·129	Arable and trees.
186	9·248	Arable.
187	·482	Pond.
188	8·343	Arable, trees, and stream.
189	·214	House and gardens.
190	1·222	Houses, gardens, &c.
191	1·104	Houses, gardens, and arable.
192	·103	Arable, &c.
193	8·265	Arable.
194	23·578	Wood and streams.
195	11·883	Arable.
196	12·391	Arable.
197	12·021	Arable.
198	12·498	Arable.
199	·542	Arable.
200	·511	Arable.
201	11·570	Arable.
202	12·088	Arable.
203	12·173	Arable.
204	8·233	Arable.
205	1·486	Private road.
206	8·200	Arable.
207	11·294	Arable.
208	13·185	Arable and stream.
209	1·516	Wood and stream.
210	9·970	Arable and stream.
211	6·338	Arable and stream.
212	4·875	Arable and stream.
213	·526	Public road.
214	8·485	Arable and stream.
215	4·106	Arable and stream.
216	6·914	Arable, rough pasture, &c.
217	2·843	Arable, rough pasture, &c.
218	·144	Wood.
219	·629	Houses and garden.
220	1·432	Rough pasture.
221	2·171	Arable.
222	1·103	Wood.
223	·166	Wood and stream.
224	19·427	Arable.
225	2·847	Rough pasture and streams.
226	·112	Pond.
227	12·090	Arable and stream.
228	8·959	Arable and stream.
229	9·724	Arable, stream, &c.
230	6·026	Arable, stream, &c.
231	95·823	Arable and streams.
232	74·314	Arable, streams, &c.
233	·231	Ruins and arable.
234	·253	Houses and garden.
235	17·253	Wood.
236	21·001	Arable, rough pasture, &c.
237	4·917	Rough pasture.
238	6·176	Rough pasture.
239	2·392	Wood and streams.
240	11·415	Rough pasture and stream.
241	7·756	Wood and stream.
242	6·280	Arable, rough pasture, &c.
243	8·295	Arable.
244	25·061	Rough pasture.
245	34·977	Rough pasture.
246	8·445	Arable and rough pasture.
247	7·817	Arable.
248	1·213	Wood and stream.
249	5·405	Arable.
250	3·071	Arable.
251	·086	Garden.
252	1·133	Arable and ruin.
253	·078	Houses and yard.

No. on Plan.	Area in Acres.	Remarks.
254	·134	House and garden.
255	·277	Houses and rough pasture.
256	1·189	Rough pasture and stream.
257	·144	Garden.
258	1·726	Houses and rough pasture.
259	·173	Houses and garden.
260	3·113	Rough pasture and stream.
261	11·251	Arable.
262	5·309	Rough pasture and stream.
263	5·615	Arable.
264	14·276	Arable and rough pasture.
265	7·154	Arable and footpaths.
266	·260	House and garden.
267	57·444	Arable and rough pasture.
268	10·663	Arable.
269	11·190	Arable.
270	4·153	Wood, garden, &c.
271	·699	Houses, yard, &c.
272	1·520	Wood, road, &c.
273	30·136	Arable, road, &c.
274	1·434	Wood and road.
275	12·026	Arable.
276	17·300	Arable, stream, &c.
277	65·670	Arable and rocks.
278	42·728	Arable.
279	13·262	Arable.
280	31·889	Arable and stream.
281	14·625	Arable and rough pasture.
282	6·985	Arable and rough pasture.
283	8·290	Wood and stream.
284	·389	Houses and garden.
285	25·315	Arable and stream.
286	35·731	Arable and stream.
287	13·447	Wood, road, &c.
288	30·239	Rough pasture.
289	4·954	Wood.
290	5·859	Arable and trees.
291	2·706	Arable.
292	1·042	Arable, stream, &c.
293	·156	House and garden.
294	68·390	Arable, rocks, and stream.
295	16·915	Wood and shed.
296	13·351	Statute labor road.
297	·136	Arable.
298	·321	House, yard, and wood.
299	·070	House and garden.
300	6·509	Arable.
301	14·995	Rough pasture and houses.
302	·188	Garden.
303	7·161	Arable.
304	27·089	Arable.
305	1·822	Arable.
306	32·264	Arable and stream.
307	5·228	Arable.
308	31·875	Arable.
309	1·398	Wood.
310	·361	Wood.
311	56·089	Arable and stream.
312	41·964	Wood and stream.
313	40·246	Arable.
314	1·921	Houses, ruins, gardens, &c.
315	16·645	Arable, stream, and road.
316	4·402	Arable and road.
317	17·231	Arable, rough pasture, &c.
318	11·007	Arable.
319	5·529	Rough pasture.
320	13·073	Arable and rough pasture.
321	·138	House and yard.
322	6·193	Rough pasture and road.
323	4·612	Rough pasture.
324	·117	Garden.
325	6·522	Rough pasture, house, &c.
326	7·707	Rough pasture.
327	8·222	Arable and rough pasture.
328	7·939	Arable.
329	6·543	Arable and rough pasture.
330	10·351	Wood.
331	57·234	Rough pasture and stream.
332	2·826	Arable.
333	9·929	Arable and rough pasture.
334	5·269	Wood.
335	10·510	Arable.

No. on Plan.	Area in Acres.	Remarks.	No. on Plan.	Area in Acres.	Remarks.
336	·925	Houses, garden, &c.	383	8·454	House and arable.
337	1·160	Wood and rocks.	384	9·494	Arable.
338	3·477	Arable.	385	·164	Arable.
339	4·848	Arable and stream.	386	9·067	Arable.
340	11·682	Arable and stream.	387	7·944	Arable and limekiln.
341	1·310	Houses, garden, &c.	388	21·774	Arable and quarry.
342	20·854	Arable, road, and trees.	389	·220	Wood.
			390	26·310	Arable and rough pasture.
343	·158	Wood.			
344	·186	Houses, ruins, and garden.	391	·662	Wood.
			392	·564	Arable.
345	·580	Wood.	393	29·464	Arable and road.
346	30·212	Arable.	394	22·323	Arable.
347	·124	Wood.	395	·633	Road.
348	·157	Wood.	396	15·613	Arable.
349	14·575	Arable and road.	397	17·019	Black Water (part of).
350	·488	Houses, yard, &c.			
351	12·686	Arable and stream.	397a	·325	Arable.
352	16·604	Arable, stream, &c.	398	8·531	Arable.
353	·572	Wood.	399	·495	Wood and stream.
354	15·902	Arable and trees.	400	2·449	Arable.
355	24·095	Arable.	401	28·359	Rough pasture and footpath.
356	14·466	Arable and stream.			
357	9·461	Arable.	402	1·949	Wood.
358	28·311	Arable.	403	·166	Rough pasture and trees.
358a	·133	Wood.			
359	11·465	Arable.	404	2·174	Rough pasture and trees.
360	6·814	Arable and stream.			
361	18·987	Arable.	405	1·450	Arable and road.
362	23·586	Arable and stream.	406	·317	Arable.
363	7·144	Arable and stream.	407	2·539	Arable and heathy pasture.
364	8·584	Arable and stream.			
365	13·997	Arable.	408	·429	Arable and rough pasture.
366	·158	Wood.			
367	·297	Wood and stream.	409	6·923	Rough pasture and trees.
368	·409	Private road.			
369	9·458	Arable and trees.	410	·722	Arable.
370	1·729	Houses, yard, and wood.	411	8·209	Arable and rough pasture.
371	·231	Pond.	412	1·132	Rough pasture and wood.
372	·198	Garden.			
373	·131	Houses and garden.	413	·725	Arable and trees.
374	38·821	Wood.	414	·655	Arable.
375	36·787	House, heathy pasture, &c.	415	1·298	Houses, ruins, garden, &c.
376	18·622	Rough pasture.	416	·221	Houses, stream, garden, &c.
377	3·586	Arable, &c.			
378	5·394	Arable.	417	·562	Wood and streams.
379	4·904	Arable.	418	·712	Houses, trees, garden, &c.
380	·517	Arable.			
381	11·117	Arable.	419	4·892	Rough pasture and trees.
382	·576	Houses, gardens, &c.			

No. on Plan.	Area in Acres.	Remarks.	No. on Plan.	Area in Acres.	Remarks.
420	1·559	Arable and road.	461	8·592	Arable.
421	·313	Wood and road.	462	2·210	Arable.
422	3·811	Rough pasture, wood, &c.	463	3·500	Arable, rough pasture, &c.
423	·479	Arable.	464	22·710	Houses, rough pasture, roads, &c.
424	1·328	Arable and stream.			
425	·182	Houses, garden, &c.	465	·341	Houses and garden.
426	·805	Rough pasture, trees, &c.	466	7·935	Arable, roads, &c.
			467	7·630	Arable.
427	·113	Garden.	468	4·162	Streams, rough pasture, &c.
428	5·058	Wood and road.			
429	1·682	Arable.	469	·567	Arable.
430	·680	Arable.	470	2·356	Arable and road.
431	·433	Rough pasture, road, &c.	471	·839	Houses and garden.
			472	2·529	Arable, footpath, &c.
432	1·034	Houses, ruins, gardens, &c.	473	1·800	Arable, rough pasture, &c.
433	·388	Wood.	474	2·364	Public road.
434	3·072	Arable.	475	1·397	Rough pasture and trees.
435	·547	Houses, gardens, &c.			
436	·237	Rough pasture, house, &c.	476	10·543	Arable and rough pasture.
437	1·566	Arable.	477	1·019	Arable.
438	·805	Wood.	478	3·583	Rough pasture, wood, &c.
439	1·037	Houses, gardens, &c.			
440	1·172	Arable and trees.	479	4·755	Arable and rough pasture.
441	·327	Houses, gardens, &c.			
442	6·114	Arable and stream.	480	8·949	Arable, rough pasture, and wood.
443	10·036	Arable.			
444	1·443	Public road.	481	·031	House and garden.
445	12·814	Arable and stream.	482	·067	House and garden.
446	9·681	Arable and stream.	483	1·826	Rough pasture and stream.
447	1·649	Wood.			
448	6·144	Arable.	484	·035	House and sheepfold.
449	·084	House and garden.	485	21·253	Rough pasture and road.
450	9·357	Arable.			
451	5·538	Arable and rough pasture.	486	7·324	Rough pasture.
			487	12·594	Rough pasture and sheepfold.
452	1·031	Rough pasture, trees, &c.	488	·488	House and ruins.
453	3·134	Arable.	489	8·499	Arable and rough pasture.
454	1·336	Arable and stream.			
455	·308	Rough pasture and trees.	490	8·632	Arable and rough pasture.
456	·533	Rough pasture, trees, &c.	491	4·150	Arable, trees, and stream.
457	10·140	Arable, ruins, road, &c.	492	5·673	Arable and rough pasture.
458	6·698	Streams, rough pasture, &c.	493	·820	Rough pasture, lime-kiln, &c.
459	2·098	Water.	494	11·060	Arable and stream.
460	·197	Trees, &c.	495	5·729	Arable.

No. on Plan.	Area in Acres.	Remarks.
496	·664	Wood.
497	·703	Houses and arable.
498	·177	Water.
499	36·632	Roads, heathy pasture, &c.
500	·074	Houses and yards.
501	·096	Garden.
502	2·757	Arable, road, and streams.
503	·286	House, garden, &c.
504	·103	Houses and garden.
505	11·734	Arable.
506	4·516	Rough pasture.
507	10·145	Arable and stream.
508	1·273	Rough pasture and stream.
509	12·957	Arable.
510	1·156	Rough pasture and trees.
511	11·118	Arable, rough pasture, and stream.
512	23·783	Arable and road.
513	·891	Rough pasture, road, and shingle.
514	73·610	River Ardle (part of.)
515	·877	Arable and road.
516	4·484	Rough pasture, road, and stream.
517	2·272	Arable and rough pasture.
518	7·261	Rough pasture and arable.
519	4·701	Arable.
520	1·209	Wood.
521	6·191	Arable.
522	1·862	Arable.
523	33·022	Arable, rough pasture, &c.
524	1·293	Rough pasture and trees.
525	1·542	Rough pasture, &c,
526	·794	Wood.
527	·527	Houses, gardens, &c.
528	4·762	Arable, stream, &c.
529	9·112	Arable, stream, &c.
530	4·051	Arable and rough pasture.
531	5·103	Arable.
532	5·774	Arable, rough pasture, and road.
533	1·684	Arable, rough pasture, &c.
534	3·337	Arable and stream.
535	1·522	Arable and stream.
536	·558	Arable and rough pasture.
537	·926	Wood.
538	1·950	Arable and rough pasture.
539	1·338	Arable.
540	·549	Arable.
541	3·451	Arable.
542	·353	Rough pasture and stream.
543	1·186	Houses, gardens, &c.
544	4·169	Arable and rough pasture.
545	1·519	Arable.
546	1·555	Arable.
547	·259	Houses, garden, &c.
548	·107	Houses and yards.
549	6·559	Arable, rough pasture, &c.
550	2·514	Arable and rough pasture.
551	4·128	Arable and rough pasture.
552	·397	House and yards.
553	12·551	Arable and stream.
554	5·513	Arable and roads.
555	3·500	Streams, rough pasture, &c.
556	·198	Houses, garden, and yards.
557	·164	House, garden, and yard.
558	1·004	Rough pasture and stream.
559	6·078	Arable.
560	·841	Arable.
561	15·261	Statute labor road.
562	2·012	Rough pasture, road, &c.
563	·828	Arable.
564	11·048	Arable, rough pasture, &c.
565	5·369	Arable, rough pasture, &c.
566	3·768	Stream, rough pasture, &c.
567	19·222	Arable and rough pasture.
568	8·208	Arable and rough pasture.

No. on Plan.	Area in Acres.	Remarks.
569	9·071	Arable, rough pasture, &c.
570	·926	Rough pasture.
570a	·660	Stream, rough pasture, &c.
571	·484	House, garden, &c.
572	2·129	Rough pasture, road, &c.
573	1·898	Arable and rough pasture.
574	·032	House and garden.
575	1·284	Houses, yards, &c.
576	1·664	Arable and stream.
577	13·349	Arable, rough pasture, and ruins.
578	21·991	Arable, rough pasture, &c.
579	8·712	Arable.
580	1·192	Houses, garden, &c.
581	5·531	Arable.
582	2·653	Arable.
583	·762	Rough pasture and stream.
584	29·329	Arable, stream, &c.
585	11·073	Arable, rough pasture, &c.
586	·712	Arable.
587	·318	Houses, garden, &c.
588	5·403	Arable.
588a	·492	Private road.
589	8·401	Rough pasture.
590	18·916	Rough pasture and stream.
591	4·085	Arable and stream.
592	·399	Houses, garden, &c.
593	·669	Arable.
594	9·798	Arable, rough pasture, and stream.
595	3·558	Arable, rough pasture, and stream.
596	·638	Rough pasture and stream.
597	1·786	Arable, &c.
598	2·470	Arable, rough pasture, &c.
599	3·143	Arable.
600	·121	House and garden.
601	4·630	Arable, rough pasture, &c.
602	2·292	Rough pasture and house.
603	·244	House and yards.
604	3·288	House, heathy pasture, &c.
605	4·170	Arable, rough pasture, &c.
606	1·728	Arable and stream.
607	6·729	Arable and rough pasture.
608	1·200	Arable.
609	1·661	Road, rough pasture, &c.
610	·480	House, garden, &c.
611	9·135	Arable, rough pasture, &c.
612	·177	Rough pasture and stream.
613	1·522	Arable.
614	70·141	Heathy pasture, &c.
615	19·691	Heathy pasture, &c.
616	5·674	Arable and heathy pasture.
617	30·645	Heathy pasture and road.
618	4·492	Heathy pasture, &c.
619	6·109	Arable.
620	1·992	Arable and stream.
621	2·352	Arable and stream.
622	4·470	Arable and stream.
623	3·615	Arable and stream.
624	9·674	Arable and heathy pasture.
625	5·073	Arable.
626	9·054	Heathy pasture.
627	16·416	Arable and stream.
628	·164	Houses and yards.
629	2·849	Arable and stream.
630	3·568	Arable and stream.
631	·094	House, garden, &c.
632	·187	House, garden, &c.
633	12·248	Arable and stream.
634	·632	Arable and stream.
635	1·768	Arable and stream.
636	10·495	Arable.
637	16·650	Heathy pasture, &c.
638	8·197	Arable, road, &c.
639	·589	Houses, garden, &c.
640	·616	Arable and road.
641	39·048	Arable.
642	191·852	Heathy pasture, &c.
643	70·806	Heathy pasture, &c.
644	28·111	Arable and stream.
645	16·856	Arable and stream.
646	17·014	Arable.

No. on Plan.	Area in Acres.	Remarks.	No. on Plan.	Area in Acres.	Remarks.
647	19·685	Arable and road.	699	11·357	Rough pasture, road, &c.
648	10·406	Arable.			
649	9·169	Heathy pasture.	700	11·703	Rough pasture.
650	11·316	Arable and ruin.	701	5·194	Arable.
651	10·440	Arable.	702	·107	Pond.
652	5·872	Arable.	703	23·842	Arable.
653	6·234	Heathy pasture.	704	5·792	Statute labor road.
654	21·326	Heathy pasture.	705	3·129	Rough pasture, &c.
655	10·269	Arable, road, &c.	706	·147	Wood (island).
656	10·649	Arable.	707	·170	Arable, &c.
657	1·187	Houses, garden, &c.	708	·397	Road.
658	14·102	Wood.	709	11·202	Arable, stream, &c.
659	6·440	Arable.	710	·287	Rough pasture, &c.
660	3·205	Arable.	711	·078	Rough pasture, &c. (island).
661	4·871	Arable.			
662	3·207	Arable.	712	6·870	Arable, rough pasture, &c.
663	2·073	Private road.			
664	12·900	Arable.	713	9·348	Arable.
665	3·787	Arable and stream.	714	9·930	Arable, rough pasture, &c.
666	8·286	Arable.			
667	1·993	Wood.	715	1·012	Arable.
668	5·533	Arable and stream.	716	·767	Houses, garden, &c.
669	7·514	Arable.	717	1·533	Arable.
670	14·456	Wood.	718	12·938	Arable, stream, &c.
671	10·988	Arable and road.	719	·785	Arable and trees.
672	9·489	Arable and road.	720	2·051	Houses, gardens, &c.
673	4·273	Arable.	721	4·983	Arable and stream.
674	8·506	Heathy pasture, &c.	722	2·169	Arable, road, &c.
675	16·851	Heathy pasture.	723	7·186	Arable and rough pasture.
676	·158	Pasture.			
677	7·510	Pasture.	724	4·638	Arable, stream, &c.
678	11·675	Heathy pasture.	725	14·903	Arable and rough pasture.
679	53·615	Heathy pasture.			
680	2·199	Heathy pasture, &c.	726	·908	Rough pasture and trees.
681	·668	Houses, garden, &c.			
682	2·425	Arable.	727	5·162	Arable and rough pasture.
683	·153	House, garden, &c.			
684	11·503	Arable.	728	1·041	Wood.
685	15·983	Arable.	729	1·053	Arable.
686	·231	House, garden, &c.	730	1·038	Rough pasture.
687	18·079	Arable.	731	11·986	Arable.
688	12·408	Arable.	732	2·784	Wood and stream.
689	13·960	Arable.	733	16·747	Arable.
690	5·099	Arable and stream.	734	·142	Wood.
691	·354	Private road.	735	1·235	Road and stream.
692	4·188	Arable and stream.	736	20·138	Arable.
693	12·038	Arable and furze.	737	10·272	Arable and rough pasture.
694	6·721	Arable.			
695	2·944	Arable, house, &c.	738	·709	Arable.
696	·793	Wood, &c.	739	1·247	Wood.
697	·537	Wood.	740	12·607	Arable.
698	5·143	Arable, road, &c.	741	·618	Arable.

No. on Plan.	Area in Acres.	Remarks.
742	·298	Rough pasture & trees.
743	·686	Wood.
744	11·824	Arable and rough pasture.
745	·080	Houses, garden, &c.
746	·775	Rough pasture, road, &c.
747	·568	Arable.
748	19·702	Arable and rough pasture.
749	·524	Arable.
750	2·202	Rough pasture and trees.
751	9·094	Arable.
752	2·097	Arable.
753	4·512	Arable and rough pasture.
754	·631	Rough pasture.
755	·961	Rough pasture, stream, &c.
756	9·498	Arable.
757	·181	Houses, garden, &c.
758	2·609	Arable, rough pasture, &c.
759	1·436	Houses, garden, &c.
760	·738	Arable.
761	·127	Pond.
762	3·229	Pasture.
763	16·825	Rough pasture, &c.
764	·099	House and garden.
765	4·808	Arable and rough pasture.
766	·188	Houses, garden, &c.
767	1·406	Rough pasture.
768	10·226	Heathy pasture, road, &c.
769	2·772	Arable and heathy pasture.
770	4·441	Arable, heathy pasture, &c.
771	·210	Houses, garden, &c.
772	7·396	Arable, rough pasture, &c.
773	·909	Houses, garden, &c.
774	7·065	Arable, rough pasture, &c.
775	10·610	Arable, heathy pasture, &c.
776	11·341	Heathy pasture and stream.
777	12·144	Arable, heathy pasture, &c.
778	100·662	Heathy pasture, &c.
779	8·096	Heathy pasture, &c.
780	15·530	Heathy pasture, &c.
781	5·712	Heathy pasture and stream.
782	·308	Heathy pasture and stream.
783	29·047	Heathy pasture, &c.
784	19·208	Heathy pasture and stream.
785	3·599	Heathy pasture, &c.
786	6·292	Heathy pasture, &c.
787	4·337	Arable, heathy pasture, &c.
788	·218	Arable.
789	2·475	Arable.
790	7·766	Arable, heathy pasture, &c.
791	13·274	Pasture, &c.
792	7·634	Arable, heathy pasture, &c.
793	10·046	Arable, heathy pasture, &c.
794	9·755	Arable, heathy pasture, &c.
795	7·733	Arable.
796	2·360	Wood.
797	6·052	Arable.
798	5·974	Arable.
799	·630	Houses and yards.
800	15·859	Arable and road.
801	7·580	Arable and road.
802	10·443	Arable.
803	1252·157	Heathy pasture, &c.
804	·556	Loch Mharaich (part of).
805	5·034	Heathy pasture.
806	8·727	Pasture, ruin, &c.
807	2·887	Arable.
808	·225	House, garden, &c.
809	·353	Heathy pasture.
810	13·619	Arable.
811	12·071	Arable.
812	·978	Rough pasture and trees.
813	10·037	Arable and trees.
814	·158	Wood.
815	1·300	Pitcarmick Burn.
816	1·230	Wood.
817	·407	Wood.
818	7·708	Arable, rough pasture, &c.

No. on Plan.	Area in Acres.	Remarks.	No. on Plan.	Area in Acres.	Remarks.
819	4·039	Arable.	857	6·619	Arable.
820	1·699	Wood.	858	1·855	Rough pasture and trees.
821	1·660	Arable.			
822	4·174	Arable and rough pasture.	859	13·839	Arable, rough pasture, &c.
823	·492	Wood.	860	1·030	Arable.
824	12·755	Arable and rough pasture.	861	8·683	Arable.
			862	2·278	Wood.
825	·471	Rough pasture and road.	863	1·684	Arable.
			864	·362	Rough pasture and trees.
826	·575	Wood, road, &c.			
827	·636	Garden.	865	2·739	Arable and stream.
828	3·197	Houses, yards, &c.	866	·073	Rough pasture (island).
829	·205	Wood.			
830	·218	Rough pasture & ruin.	867	12·013	Arable, rough pasture, &c.
831	·258	House, garden, &c.			
832	·830	Rough pasture, stream, &c.	868	·442	Rough pasture and trees (island).
833	18·165	Wood, road, &c.	869	9·698	Rough pasture, road, &c.
834	8·246	Arable.			
835	5·652	Arable.	870	1·144	Houses, garden, &c.
836	·211	Wood and stream.	871	9·325	Arable.
837	·221	Wood and stream.	872	7·995	Arable, stream, &c.
838	5·607	Arable, stream, &c.	873	·312	Wood.
839	3·886	Arable, stream, &c.	874	7·996	Arable and stream.
840	·707	Heathy pasture and trees.	875	1·231	Rough pasture and trees.
841	6·985	Arable and road.	876	7·210	Arable and stream.
842	·782	Rough pasture, stream, &c.	877	1·980	Arable, rough pasture, &c.
843	1·187	Rough pasture, road, &c.	878	9·169	Arable, rough pasture, &c.
844	·671	Houses, garden, &c.	879	1·002	Rough pasture, stream, &c.
845	·635	Rough pasture, stream, &c.	880	8·535	Arable.
846	7·426	Arable, rough pasture, &c.	881	·813	Wood.
			882	4·118	Arable and stream.
847	·315	Wood.	883	·447	Road.
848	7·057	Arable and rough pasture.	884	·842	Rough pasture.
			885	3·067	Rough pasture, road, &c.
849	1·720	Rough pasture, stream, &c.	886	10·643	Arable, rough pasture, &c.
850	1·979	Rough pasture, stream, &c.	887	1·855	Rough pasture, &c.
			888	5·313	Arable.
851	1·050	Wood.	889	·939	Wood, stream, &c.
852	·462	Rough pasture.	890	·962	Arable, stream, &c.
853	3·662	Rough pasture and trees.	891	2·270	Arable.
			892	4·778	Arable, stream, &c.
854	3·445	Arable.	893	·242	Wood.
855	15·719	Arable and stream.	894	·455	Road.
856	1·505	Rough pasture and trees.	895	6·723	Arable.

No. on Plan.	Area in Acres.	Remarks.	No. on Plan.	Area in Acres.	Remarks.
896	·478	Wood.	943	5·087	Arable, stream, &c.
897	9·529	Arable.	944	·331	Wood.
898	12·365	Arable, marsh, &c.	945	6·376	Arable.
899	1·422	Marsh.	946	2·864	Arable, rough pasture, &c.
900	2·057	Arable.			
901	1·075	Rough pasture and trees.	947	·481	Wood and stream.
			948	·084	House and garden.
902	2·960	Wood, &c.	949	·215	Private road.
903	18·864	Arable.	950	7·118	Arable.
904	·432	House, garden, &c.	951	4·351	Wood and road.
905	·214	House, garden, &c.	952	·114	Wood.
906	1·948	Arable and stream.	953	1·066	Private road.
907	·967	Arable.	954	7·954	Arable.
908	·023	House, &c.	955	6·984	Arable.
909	7·271	Arable, rough pasture, &c.	956	2·077	Wood and stream.
			957	6·791	Arable.
910	·207	House, garden, &c.	958	·623	Wood.
911	·106	Wood.	959	8·846	Arable.
912	2·755	Arable.	960	1·455	Wood.
913	·156	Houses, garden, &c.	961	10·377	Arable.
914	1·745	Rough pasture, road, &c.	962	9·192	Arable.
			963	8·577	Arable.
915	·209	Garden.	964	15·566	Arable and stream.
916	5·318	Arable.	965	11·842	Arable and stream.
917	1·203	Gardens.	966	·145	House, yards, &c.
918	·304	Wood and road.	967	·084	Pond.
919	·651	House and ornamental grouud.	968	4·348	Arable.
			969	3·417	Wood.
920	2·861	Arable and trees.	970	·771	Curling pond.
921	·150	House, garden, &c.	971	1·969	Arable.
922	3·324	Wood, road, &c.	972	18·976	Wood, road, &c.
923	·926	Arable, road, and trees.	973	2·517	Wood, road, &c.
			974	8·624	Wood and road.
924	·449	Houses, yards, &c.	975	1·420	Rough pasture.
925	·055	House and garden.	976	5·523	Wood and road.
926	6·229	Arable.	977	2·421	Arable and wood.
927	·205	Private road.	978	·841	Houses, garden, &c.
928	2·911	Arable.	979	5·108	Arable, stream, &c.
929	2·531	Arable and stream.	980	1·063	Houses, garden, &c.
930	4·457	Wood, road, &c.	981	1·819	Wood.
931	·171	Wood and road.	982	2·322	Arable.
932	·412	Garden.	983	·525	Wood.
933	·896	Arable, road, &c.	984	6·724	Wood, road, &c.
934	·383	Houses, yards, &c.	985	6·971	Arable.
935	·112	House, &c.	986	7·888	Arable and road.
936	1·427	Wood and road.	987	5·932	Heathy pasture.
937	·067	House and yard.	988	6·055	Arable.
938	·409	Wood.	989	8·504	Rough pasture and road.
939	·262	Private road.			
940	12·585	Arable and road.	990	1·550	House, garden, &c.
941	·617	Wood and stream.	991	9·549	Arable.
942	1·050	Wood and stream.	992	10·341	Arable.

No. on Plan.	Area in Acres.	Remarks.	No. on Plan.	Area in Acres.	Remarks.
993	9·854	Arable.	1039	3·704	Wood.
994	2·536	Wood.	1040	·327	Wood.
995	8·171	Arable and road.	1041	2·252	Wood.
996	6·953	Arable and road.	1042	9·235	Arable.
997	5·795	Arable and road.	1043	10·776	Wood and road.
998	4·770	Arable and stream.	1044	1·274	Houses, yards, &c.
999	·239	Private road.	1045	·196	Pond.
1000	3·649	Arable and stream.	1046	·129	Wood and road.
1001	4·745	Arable.	1047	·182	Wood.
1002	5·083	Arable, road, &c.	1048	8·819	Wood, roads, &c.
1003	4·449	Arable, rough pasture, &c.	1049	4·028	Arable, roads, &c.
			1050	·547	House and yards.
1004	4·724	Arable, stream, &c.	1051	1·017	Arable, roads, &c.
1005	4·554	Arable and stream.	1052	2·170	Wood, roads, &c.
1006	4·991	Arable and road.	1053	·123	Arable.
1007	5·151	Arable.	1054	1·175	Garden.
1008	5·412	Arable and stream.	1055	3·822	Wood, road, &c.
1009	5·900	Arable and road.	1056	1·706	Arable, stream, &c.
1010	4·562	Arable and road.	1057	·289	Wood.
1011	6·936	Arable and road.	1058	2·104	Rough pasture and trees.
1012	9·033	Arable.			
1013	·753	Houses, garden, &c.	1059	1·529	Rough pasture and trees.
1014	15·665	Arable and rough pasture.	1060	·070	House and garden.
			1061	·780	Private road.
1015	·346	House and garden.	1062	2·846	Rough pasture and trees.
1016	9·108	Arable.			
1017	·199	Wood.			
1018	·784	Wood.	1063	·756	Arable.
1019	12·510	Arable.	1064	·268	Wood and house.
1020	4·766	Public road.	1065	·717	Wood.
1021	·923	Houses, yards, &c.	1066	·393	House, road, &c.
1022	4·595	Arable.	1067	·842	Wood, road, &c.
1023	116·500	Heathy pasture, &c.	1068	·277	Private road.
1024	36·238	Wood.	1069	·481	Wood.
1025	65·257	Rough heathy pasture.	1070	·154	Wood.
1026	36·271	Wood and road.	1071	·452	Wood.
1027	4·804	Arable and stream.	1072	6·346	Arable and road.
1028	4·409	Arable.	1073	·797	Wood and stream.
1029	5·025	Arable and road.	1074	·273	House, garden, &c.
1030	4·483	Arable, road, &c.	1075	·289	Wood and stream.
1031	20·193	Heathy pasture and road.	1076	1·434	Arable.
			1077	2·528	Arable, rough pasture, &c.
1032	·807	Houses, yards, &c.			
1033	3·246	Arable and heathy pasture.	1078	2·086	Wood and road.
			1079	·192	Wood.
1034	101·280	Heathy pasture and road.	1080	3·943	Arable.
			1081	·633	Wood.
1035	144·489	Heathy pasture, &c.	1082	20·975	Arable and wood.
1036	147·412	Wood, roads, &c.	1083	·672	Wood.
1037	4·511	Public road.	1084	·290	Wood.
1038	9·704	Heathy pasture and stream.	1085	24·744	Arable.
			1086	11·625	Arable and trees.

No. on Plan.	Area in Acres.	Remarks.
1087	·354	Arable.
1088	2·749	Arable, stream, &c.
1089	·076	Pond.
1090	1·115	Rough pasture, &c. (island).
1091	2·612	Wood and road.
1092	12·140	Arable.
1093	·601	Rough pasture.
1094	·585	House, yard, &c.
1095	3·233	Wood and road.
1096	·226	Wood.
1097	6·923	Arable.
1098	·538	Wood.
1099	·158	Wood, &c.
1100	·422	Pond.
1101	·208	Wood.
1102	3·523	Arable.
1103	3·064	Arable, stream, &c.
1104	·571	Arable.
1105	4·857	Arable.
1106	4·371	Arable.
1107	11·259	Arable and road.
1108	·101	Wood.
1109	·252	Wood.
1110	·929	Houses, gardens, &c.
1111	1·862	Arable, &c.
1112	1·444	Arable, wood, and ruin.
1113	·601	Arable and ruin.
1114	·279	Arable, &c.
1115	·673	Wood.
1116	1·308	Wood.
1117	·962	Arable.
1118	·858	Arable and road.
1119	·165	Wood.
1120	·562	Arable.
1121	·581	Arable.
1122	1·092	Arable.
1123	1·265	Wood.
1124	1·583	Arable.
1125	8·727	Arable, roads, &c.
1126	·141	House, garden, &c.
1127	·188	Houses, and yards.
1128	·384	Houses, yards, &c.
1129	4·865	Arable and stream.
	10621·341	

RECAPITULATION.

10471·204	Land.
50·862	Public roads.
99·275	Water.
10621·341	Area of the numbered part of the Parish of Kirkmichael.

UNNUMBERED (drawn principally on the Six-inch Scale).

46760·890	Moorland, &c.
37·165	Loch nan Eun.
41·805	Loch Shechernich.
10·187	Loch Curran.
2·659	Loch Esk.
65·052	Shee Water.
19·557	Water.
46937·315	Area unnumbered.
10621·341	Area numbered.
57558·656	Total area of the Parish of Kirkmichael.

RECAPITULATION FOR THE PARISH.

57232·094	Land.
50·862	Public roads.
275·700	Water.
57558·656	Total area of the Parish of Kirkmichael, in the County of Perth.

INDEX TO PLACES

IN THE

PARISH OF KIRKMICHAEL.

COUNTY OF PERTH.

Name of Place.	No. of Sheet.		Descriptive Remarks.
	6-inch scale.	25·344-inch scale.	
Alltclappy Inn	XXXII.	11	
Ashintully Castle	,,	12	
Ballachraggan	XXXIII.	9	A farmsteading.
Balchrockan	XXXII.	15	A farmsteading.
Ballinluig	XLI.	4	A farmsteading.
Ballinluig Cottages	,,	,,	
Ballintuim House	,,	12	
Balmachreuchie	,,	,,	A few cottars' houses.
Balmyle	,,	8	A mansion.
Balnabroich	,,	4	A farmsteading.
Balnald	XXXII.	15	Two farmsteadings and four cothouses.
Balnakilly	,,	11	A farmsteading.
Balvarran	,,	7	A dwelling house.
Borland	,,	15	A farmsteading.
Brae of Balinloan	,,	16	A farmsteading.
Bridgend	,,	11	Several dwelling houses.
Burnside of Merklands	XLI.	8	A cothouse.
Cnoc Eirionnaich	XLII.	1	A hill.
Cragansualtach	XXXII.	15	A farmsteading.
Croftandune	,,	12	A farmsteading and cothouse.
Croft of Cultalonie	,,	15	A farmsteading.
Croft of Dunie	,,	,,	A farmsteading.
Croftmair	,,	16	A farmsteading.
Crowhill	XLI.	12	A farmsteading.
Cultalonie	XXXII.	15	A farmsteading.
Dalnabrick	XLI.	8	A farmsteading.
Dalnagairn	XXXII.	11	A farmsteading.
Dalreach	,,	6	A farmsteading.
Dalrulzian	XXXIII.	14	A mansion.
Dunidea	,, / XXXII.	13 / 16	A farmsteading.
Dunie	,,	,,	A farmsteading.
Easter Dalnabrick	XLI.	8	A farmsteading.
Easter Dunie	XXXII.	16	A farmsteading.
Ennoch	XXXIII.	10	A dwelling house.
Garriemore	XLII.	1	
Glenkilry	XXXIII.	10	A dwelling house, &c.
Independent Chapel	XLI.	8	

Name of Place.	No. of Sheet. 6-inch scale.	No. of Sheet. 25·344-inch scale.	Descriptive Remarks.
Inverchroskic - -	XXXII.	7	A shooting lodge.
Inverchroskie Cottage -	,,	,,	
Kirkmichael - -	,,	11	A village.
Knockindo - - -	,,	16	A farmsteading.
Knock of Balmyle - -	XLII.	5	A hill.
Mains of Dalrulzian -	XXXIII.	14	A farmsteading.
Mains of Merklands -	XLI.	4	A farmsteading.
Mains of Soilzarie - -	XXXIII.	13	A farmsteading.
Middleton of Dalrulzian -	,,	,,	A farmsteading.
Merklands House - -	XLI.	8	A mansion.
Middle Ballintuim - -	,,	,,	A farmsteading.
Mill of Dunie - -	XXXII.	16	A dwelling house and corn mill.
Milton - - -	,,	16	A farmsteading.
Milton - - -	,,	11	A farmsteading, corn mill, &c.
Milton Cottages - -	,,	,,	
Moine Bhogaidh - -	,,	,,	A large peat moss.
	XLI.	4	
Muilean Dubh - -	XXXII.	11	A dwelling house and corn mill.
Moulinuarie - -	,,	12	A farmsteading.
Salamanca - - -	XLI.	8	A dwelling house.
Soilzarie - - -	XXXIII.	13	A farmsteading.
Stylemouth - - -	XXXII.	15	A farmsteading.
Stylemouth - - -	XLI.	4	A farmsteading.
Toinloid - - -	XXXII.	12	A farmsteading.
Tomnamoan - - -	XXXIII.	9	Four farmsteadings.
Tomlea - - -	XLI.	8	A farmsteading.
Tullochcurran - -	XXXII.	11	A farmsteading.
Waterloo - - -	XLI.	8	A dwelling house.
Wester Ballintuim - -	,,	,,	A farm house.
Wester Bleaton - -	XXXIII.	9	A dwelling house.
West Craig of Soilzarie -	,,	,,	A farmsteading.
Wester Dunidea - -	XXXII.	16	Two dwelling houses, &c.
Wester Tullochcurran -	,,	11	A farmsteading.
Woodhill House - -	XLI.	12	A mansion.

LONDON:
Printed by George E. Eyre and William Spottiswoode,
Printers to the Queen's most Excellent Majesty.
For Her Majesty's Stationery Office.

23.

ORDNANCE SURVEY OF SCOTLAND.

BOOK OF REFERENCE TO THE PLAN

OF THE

PARISH OF KIRKTON,

IN THE

COUNTY OF ROXBURGH,

CONTAINING 6222·861 ACRES.

COLONEL HENRY JAMES, R.E., FRS., F.G.S.,
SUPERINTENDENT OF THE ORDNANCE SURVEY.

PRINTED AT THE ORDNANCE SURVEY OFFICE, SOUTHAMPTON.

1859.

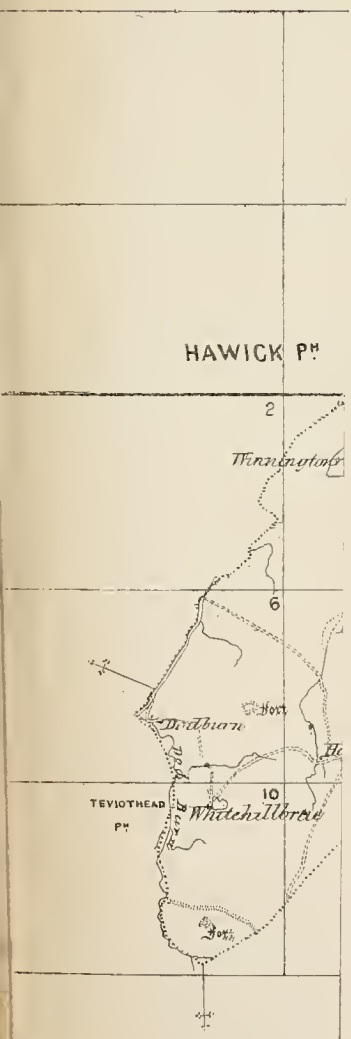
HAWICK Pn
2
6
10
TEVIOTHEAD
Pn

EXPLANATORY REMARKS.

The Scale of the Parish Plans is the 1-2500th of the actual length on the ground, and is equal to 25·344 inches to a mile, which is very approximately equal to one square inch to one acre, the square of 1·0018 inch being equal to one acre.

The length of each sheet is 1½ miles, and the width 1 mile, the area of each sheet is therefore 960 acres.

Each enclosure has a reference number to the area which is given in this Book.

The Braces ( ) on the plans are to indicate that the spaces so braced are included under the same reference number.

The Altitudes in feet above the Mean Level of the Sea are written thus—31·4.

The Scale of the Plans of the County is 6 inches to a mile, and each sheet contains the same area as 16 sheets of the Parish Plans. There is therefore a double reference number to each sheet, as VI. 9., the Roman Numerals referring to the County Plans, the Arabic Figures to the Parish Plans.

The following are the characters employed on the Ordnance Plans on the Scales of 1-2500, and 6 inches to a mile:—

County Names	C	Hundreds or Wards	W
Parishes	P	Townships	T
Extra Parochial	E	Division of Townships	T

Antiquities ..... ROMAN / Druidical or Saxon / Norman or Subsequent

The descriptions of the boundaries are shewn by the following initials:—

Centre of Stream	*C. S.*	Centre of Fence	*C. F.*
Centre of Road	*C. R.*	Top of Cop	*T. C.*
Side of Stream or Drain	*S. S.* or *S. D.*	Centre of Wall	*C. W.*
Root of Hedge	*R. H.*	Defaced	*Def.*
Face of Wall	*F. W.*	Track of Stream	*T. S.*

Undefined ..... *Und.*

Where a change occurs in the boundaries, the symbol [o—o] is used to shew the part at which the change takes place.

AGENTS FOR THE SALE

OF THE

ORDNANCE PLANS.

ENGLAND.

London	Mr. J. Arrowsmith, 10, Soho Square, W. Messrs. Letts, Son, & Co., 8, Royal Exchange, E.C. Messrs. Longman & Co., Paternoster Row, E.C. Mr. E. Stanford, 6, Charing Cross, S.W. Messrs. Vacher & Son, 29, Parliament Street, S.W. Messrs. Webster & Co., 60, Piccadilly, W. Messrs. G. Philip & Son, 32, Fleet Street, E.C. & L'pool. Mr. J. Wyld, Charing Cross. Dr. J. J. Whitty, C.E., 35, Parliament Street, S. W.
Appleby	Mr. J. Whitehead.
Alnwick	Mr. M. Smith.
Bath	Messrs. Sims & Son.
Birmingham	Messrs. Napper & Wright.
Beverley	Mr. John Kemp.
Bolton	Mr. H. Bradbury.
Bristol	Mr. John Lavars.
Bishop Auckland	Mr. M. Braithwaite.
Barnard Castle	Messrs. J. & R. W. Atkinson.
Cleveland, Yorkshire	Mr. George Dixon.
Cardiff	Mr. Hugh Bird.
Carlisle	Messrs. Thurnam & Sons.
Coventry	Mr. Edward Wright.
Chelmsford	Mr. Thomas B. Arthy.
Darlington	Mr. H. Penney.
Durham	Mr. George Andrews.
Fareham	Mr. George Sutton.
Gloucester	Messrs. G. J. Wait & Co.
Great Ayton, nr. Stokesley, Yorkshire	Mr. G. Dixon.
Hartlepool	Messrs. Pearson & Co.
Huddersfield	Mr. A. L. Peace.
Hull	Mr. J. W. Leng.
Kirkby Lonsdale	Mr. R. Morphet.
Kendal	Mr. T. Atkinson.
Keswick	Mr. James Mayo.
Liverpool	Messrs. G. Philip & Son. Messrs. Webb & Hunt. Mr. J. R. Isaac.
Leeds	Mr. J. Smith.
Longton	Mr. F. S. Wright.
Longport, Staff.	Mr. Evans.
Malton	Mr. H. Smithson.
Manchester	Mr. G. Simms. Mr. W. T. Hansbrow, 59, King Street.
North Shields	Messrs. Phillipson & Hare.
Norwich	Mr. H. Figg.

Newcastle.....	Mr. R. Turner.
Nottingham	Mr. R. Sutton.
Oldham	Mr. John Hirst.
Oxford	Messrs. Spiers & Son.
Penrith.....	Mr. B. T. Sweeten.
Portsmouth	Mr. W. H. Charpent
Plymouth	Mr. J. Land.
Preston	Mr. R. Veevers.
Reading.....	Mr. G. Lovejoy.
Rochdale	Mr. E. Wrigley.
Richmond, Yorkshire	Mr. J. Bell.
Ripon	Messrs. Johnston & Co.
Scarborough....	Mr. S. W. Theakstone.
Settle	Mr. J. Wildman.
Sheffield	Mr. H. Pawson.
Swansea.....	Mr. E. Pearce,
Stockton-on-Tees	Messrs. Jennett & Co.
Southampton ..	Mr. W. Sharland.
Sunderland	Mr. H. J. Dixon.
Thirsk	Mr. W. Bransby.
Ulverston.....	Mr. Soulby.
Wakefield	Messrs. Hicks & Allen.
Wigan	Mr. S. G. Bucknall.
Whitehaven....	Messrs. Callender & Dixon.
Windermere....	Mr. J. Garnett.
York	Mr. J. Glaisby.

SCOTLAND.

Edinburgh.....	Messrs. Johnston, 4, St. Andrew Square. Messrs. Black, North Bridge. Mr. T. C. Jack, Princes Street.
Ayr	Mr. John Dick.
Aberdeen	Messrs. Keith & Gibb.
Airdrie, Lanarksh	Mr. Thomas Forsyth.
Annan.....	Mr. William Cuthbertson.
Bathgate	Mr. J. Johnston.
Cupar	Mr. S. Robinson.
Dumfries	Mr. Sinclair.
Dunfermline ..	Messrs. Miller & Son.
Dunse	Mr. George Johnston.
Dundee	Mr. C. D. Chalmers.
Glasgow.....	Messrs. J. Smith & Son. Messrs. J. Lumsden & Son.
Haddington	Mr. J. Millen.
Hawick	Mr. William Syme.
Jedburgh	Messrs. A. & W. Easton.
Kirkcaldy.....	Mr. J. J. Wilson.
Kirkcudbright..	Mr. J. Nicholson.
Kelso	Mr. J. H. Rutherford.
Linlithgow	Mr. A. Waldie.
Newton Stewart	Miss A. Watson.
Moffat	Mr. William Muir.
Peebles	Mr. R. Stirling.
Paisley	Mr. William McIntyre.
Selkirk	Mr. G. Lewis.
Stirling.....	Mr. Robert S. Shearer.

AGENTS FOR THE SALE

OF THE

ORDNANCE PLANS.

IRELAND.

Dublin	Messrs. Hodges & Smith, Grafton Street. Messrs. Brassington & Gale, 6, Bachelor's Walk. Dr. J. J. Whitty, C.E. and at London. Messrs. Thom & Son, 87, & 88, Abbey Street.
Armagh	Mr. John McWatters.
Athlone.....	Mr. James Martin.
Belfast	Mr. James Magill.
Cork	Mr. Francis Guy.
Carlow	Mr. Thomas Edwards.
Cavan.....	Mr. John Fegan.
Clonmell	Mr. James O'Neill.
Drogheda	Mr. Michael Daly.
Enniskillen	Mr. William Trimble.
Galway.....	Mr. Thomas Croker.
Kilkenny	Mr. William Nicholson.
Londonderry ..	Mr. Hempton.
Mallow	Mr. Joseph Johns.
Mullingar	Mr. Sampson Wallis.
Newry	Mr. Robert Greer.
Omagh	Mr. John Nelis.
Waterford	Mr. Thomas S. Harvey.
Wexford	Mr. F. S. Davis.

TABLE

FOR CONVERTING DECIMAL PARTS OF AN ACRE INTO ROODS AND PERCHES.

Perches.	0 Rood.	1 Rood.	2 Roods.	3 Roods.
0	0·000	0·250	0·500	0·750
1	0·006	0·256	0·506	0·756
2	0·012	0·262	0·512	0·762
3	0·019	0·269	0·519	0·769
4	0·025	0·275	0·525	0·775
5	0·031	0·281	0·531	0·781
6	0·037	0·287	0·537	0·787
7	0·044	0·294	0·544	0·794
8	0·050	0·300	0·550	0·800
9	0·056	0·306	0·556	0·806
10	0·062	0·312	0·562	0·812
11	0·069	0·319	0·569	0·819
12	0·075	0·325	0·575	0·825
13	0·081	0·331	0·581	0·831
14	0·087	0·337	0·587	0·837
15	0·094	0·344	0·594	0·844
16	0·100	0·350	0·600	0·850
17	0·106	0·356	0·606	0·856
18	0·112	0·362	0·612	0·862
19	0·119	0·369	0·619	0·869
20	0·125	0·375	0·625	0·875
21	0·131	0·381	0·631	0·881
22	0·137	0·387	0·637	0·887
23	0·144	0·394	0·644	0·894
24	0·150	0·400	0·650	0·900
25	0·156	0·406	0·656	0·906
26	0·162	0·412	0·662	0·912
27	0·169	0·419	0·669	0·919
28	0·175	0·425	0·675	0·925
29	0·181	0·431	0·681	0·931
30	0·187	0·437	0·687	0·937
31	0·194	0·444	0·694	0·944
32	0·200	0·450	0·700	0·950
33	0·206	0·456	0·706	0·956
34	0·212	0·462	0·712	0·962
35	0·219	0·469	0·719	0·969
36	0·225	0·475	0·725	0·975
37	0·231	0·481	0·731	0·981
38	0·237	0·487	0·737	0·987
39	0·244	0·494	0·744	0·994
40	0·250	0·500	0·750	1·000

N.B.—To convert Decimal Fractions of an Acre into Roods and Perches, multiply the decimal first by 4 and then by 40, preserving the same number of decimals in the product.

Example 1.

```
                633·357 Acres.
                      4
                  1·428
                     40
A.  R.  P.        17·120
633 1   17 ........
```

Example 2.

```
                527·013 Acres.
                      4
                   ·052
                     40
A.  R.  P.         2·080
527 0   2..........
```

PARISH OF KIRKTON.

No. of Sheet.	No. on Plan.	Area in Acres.	Description.
XX. 13.	1	26·533	Arable, &c.
,,	2	·177	Occupation road.
,,	3	2·097	Houses, garden, yards, &c.
,,	4	·042	Arable, &c.
,,	5	·127	Garden.
XXVI. 1.	6	·211	Fir plantation.
,,	7	48·467	Arable, &c.
,,	8	35·637	Arable.
,,	9	1·860	Pasture.
,,	10	13·314	Arable, &c.
,,	11	1·075	Pasture.
,,	12	·413	Mixed wood.
,,	13	·634	Mixed wood.
,,	14	1·625	Pasture, &c.
,,	15	7·384	Arable, &c.
,,	16	20·443	Arable, &c.
,,	17	·312	Mill dam.
,,	18	22·079	Arable, &c.
,,	19	39·200	Arable, &c.
,,	20	1·659	Mixed wood.
,,	21	·572	Mixed wood.
,,	22	2·575	Fir plantation.
,,	23	2·326	Fir plantation.
,,	24	3·213	Fir plantation, &c.
,,	25	22·024	Arable, &c.
,,	26	1·705	Rough pasture.
,,	27	·208	Mixed wood.
,,	28	6·677	Arable, &c.
,,	29	·402	Mixed wood.
,,	30	·856	Arable, &c.
,,	31	·021	House & yard.
,,	32	17·173	Arable.
,,	33	10·077	Arable, &c.
,,	34	9·686	Arable, &c.
,,	35	13·235	Arable, &c.
,,	36	10·720	Arable, &c.
,,	37	12·947	Arable, &c.
,,	38	15·845	Arable.
,,	39	13·601	Arable, &c.
,,	40	16·239	Arable, &c.
,,	41	1·358	Arable.
,,	42	·126	House, garden, & yard.
,,	43	1·557	Houses, garden, yards, &c.
,,	44	19·390	Arable, &c.
,,	45	19·828	Arable, &c.
,,	46	8·107	Arable.
,,	47	7·806	Arable, &c.
,,	48	13·083	Arable, &c.
,,	49	1·254	Mixed wood.
,,	50	1·397	Fir plantation.
		457·297	*Carried forward.*

PARISH OF KIRKTON.

No. of Sheet.	No. on Plan.	Area in Acres.	Description.
		457·297	*Brought forward.*
XXVI. 1.	51	·188	Fir plantation.
,,	52	4·028	Fir plantation, &c.
,,	53	·254	Mill dam.
,,	54	·228	Mill dam.
,,	55	9·502	Arable, &c.
,,	56	4·735	Arable.
,,	57	17·288	Arable.
XXVI. 2.	58	3·890	Mixed wood.
,,	59	2·374	Mixed wood.
,,	60	17·689	Arable, &c.
,,	61	18·034	Arable.
,,	62	·551	Pasture.
,,	63	6·955	Arable, &c.
,,	64	1·573	Houses, garden, yards, &c.
,,	65	·211	Pond.
,,	66	·102	Pond.
,,	67	·258	House, arable, & waste.
,,	68	7·396	Arable, &c.
,,	69	22·232	Rough pasture, &c.
,,	70	20·214	Rough pasture.
XXV. 8	71	3·237	Rough pasture, &c.
,,	72	·200	Arable, &c.
,,	73	·955	Mixed wood.
,,	74	18·337	Arable.
,,	75	12·660	Arable.
,,	76	28·842	Arable.
XXVI. 5.	77	17·253	Pasture, &c.
,,	78	12·070	Arable, &c.
,,	79	3·227	Kirkton Loch.
,,	80	8·077	Arable, &c.
,,	81	12·059	Arable, &c.
,,	82	13·910	Arable, &c.
,,	83	12·222	Arable, &c.
,,	84	1·658	Houses, garden, yards, &c.
,,	85	·303	Houses & garden.
,,	86	·491	Mill dam.
,,	87	1·843	Pasture, &c.
,,	88	16·324	Arable, &c.
,,	89	15·569	Rough pasture, &c.
,,	90	5·696	Fir plantation.
,,	91	3·717	Mixed wood, &c.
,,	92	33·098	Pasture, &c.
,,	93	1·156	Marsh.
,,	94	8·300	Arable.
,,	95	9·911	Arable.
,,	96	4·358	Public road.
,,	97	10·622	Arable.
,,	98	15·943	Arable, &c.
,,	99	19·287	Arable.
,,	100	1·335	Marsh.
		887·659	*Carried forward.*

PARISH OF KIRKTON.

No. of Sheet.	No. on Plan.	Area in Acres.	Description.
		887·659	*Brought forward.*
XXVI. 5.	101	25·663	Arable, &c.
,,	102	18·045	Arable.
,,	103	13·151	Arable, &c.
,,	104	12·834	Arable, &c.
,,	105	·086	Arable.
,,	106	1·982	Marsh.
,,	107	10·556	Arable, &c.
,,	108	·601	Occupation road.
,,	109	13·327	Arable, &c.
,,	110	10·793	Arable, &c.
,,	111	11·248	Pasture.
,,	112	·719	Occupation road.
,,	113	14·396	Arable, &c.
,,	114	12·393	Arable, &c.
,,	115	17·129	Arable.
,,	116	19·654	Arable.
,,	117	·734	Arable, &c.
,,	118	2·025	Houses, garden, yards, &c.
,,	119	·375	Houses & yards.
,,	120	·671	Church & graveyard.
,,	121	2·972	Arable.
,,	122	·708	Mixed wood.
,,	123	·303	Mixed wood.
,,	124	2·736	Rough pasture, &c.
,,	125	1·998	Arable.
,,	126	·461	Houses, gardens, & yards.
,,	127	·400	House, garden, &c.
,,	128	·824	Houses, garden, &c.
,,	129	·081	Garden.
,,	130	·177	Houses, yard, &c.
,,	131	1·607	Arable.
,,	132	16·412	Arable, &c.
,,	133	6·864	Mixed wood.
,,	134	6·777	Mixed wood.
,,	135	1·177	Mixed wood.
,,	136	1·042	Houses, garden, & yards.
,,	137	9·826	Arable.
,,	138	7·949	Public road.
,,	139	23·876	Arable, &c.
,,	140	43·377	Rough pasture, &c.
,,	141	·163	Pond.
,,	142	7·800	Public road.
,,	143	272·624	Rough pasture, old quarries, &c.
,,	144	47·704	Rough pasture, &c.
,,	145	1·516	Mixed wood.
,,	146	4·645	Mixed wood.
,,	147	1·585	Fir plantation.
XXVI. 6.	148	36·525	Rough pasture, &c.
,,	149	2·732	Rough pasture.
XXV. 12.	150	29·271	Arable.
		1608·173	*Carried forward.*

PARISH OF KIRKTON.

No. of Sheet.	No. on Plan.	Area in Acres.	Description.
		1608·173	*Brought forward.*
XXV. 12.	151	35·678	Arable.
,,	152	43·453	Rough pasture.
,,	153	·518	Bitchley Moss.
,,	154	29·473	Adderstanelee Moss.
,,	155	6·332	Moss.
XXVI. 9.	156	8·463	Arable, &c.
,,	157	381·920	Mountain grass land, roads, &c.
,,	158	·169	Loch.
,,	159	2·866	Buckstruthers Moss (water).
XXV. 15.	160	43·781	Pasture, &c.
,,	161	38·527	Pasture, &c.
,,	162	17·425	Arable.
,,	163	4·201	Arable, &c.
,,	164	7·451	Arable, &c.
,,	165	·188	Houses, ruin, & garden.
,,	166	37·595	Arable, &c.
,,	167	30·522	Arable, &c.
,,	168	6·957	Arable, &c.
,,	169	·213	Houses, yards, & waste.
,,	170	·479	Houses, garden, yards, &c.
,,	171	1·183	Mixed wood.
,,	172	·889	Wood.
,,	173	1·669	Arable.
,,	174	2·850	Arable, &c.
,,	175	18·776	Pasture, &c.
,,	176	38·668	Pasture, &c.
,,	177	21·698	Pasture.
,,	178	10·536	Fir plantation.
,,	179	18·863	Arable.
,,	180	1·417	Pasture, &c.
,,	181	·135	Mill Dam.
,,	182	1·513	Rough pasture, &c.
,,	183	·796	Houses, garden, & yards.
,,	184	18·033	Pasture, &c.
,,	185	·287	Occupation road.
,,	186	14·879	Arable, &c.
,,	187	·930	Public road.
,,	188	12·333	Arable, &c.
,,	188a	8·545	Arable.
,,	189	1·335	Rough pasture.
,,	190	6·829	Pasture, &c.
,,	191	52·050	Rough pasture, &c.
,,	192	7·062	Fir plantation.
,,	193	31·610	Pasture, &c.
,,	194	·234	Houses, garden, &c.
,,	195	21·651	Arable.
,,	196	·692	Mixed wood.
,,	197	·164	Mixed wood.
,,	198	7·330	Public road.
,,	199	·627	Public road.
		2607·968	*Carried forward.*

PARISH OF KIRKTON.

No. of Sheet.	No. on Plan.	Area in Acres.	Description.
		2607·368	*Brought forward.*
XXV. 15.	200	5·483	Arable.
,,	201	·746	Pasture.
,,	202	1·243	Arable.
,,	203	·287	Pasture.
,,	204	7·355	Arable, &c.
XXV. 16.	205	15·174	Arable, &c.
,,	206	10·807	Arable, &c.
,,	207	9·402	Arable.
,,	208	·951	Occupation road.
,,	209	8·974	Arable.
,,	210	6·870	Arable.
,,	211	2·736	Rough pasture.
,,	212	·590	Houses, gardens, & yards.
,,	213	·102	Garden.
,,	214	18·493	Arable, &c.
,,	215	956·872	Mountain grass land, &c.
,,	216	11·541	Arable, &c.
XXXII. 2.	217	·103	Houses & garden.
XXXII. 3.	218	18·243	Arable.
,,	219	19·596	Arable, &c.
,,	220	9·365	Arable.
,,	221	5·311	Arable.
,,	222	1·775	Houses, gardens, & yards.
,,	223	1·568	Pasture.
,,	224	25·784	Arable, &c.
,,	225	41·768	Arable, &c.
,,	226	38·586	Arable, &c.
,,	227	18·787	Arable.
,,	228	1·683	Houses, gardens, plantations, &c.
,,	229	·277	Houses, gardens, &c.
,,	230	1·880	Mixed wood.
,,	231	7·471	Mixed wood, &c.
,,	232	·214	Mixed wood.
,,	233	1·543	Mixed wood.
,,	234	16·224	Mixed wood.
,,	235	8·367	Mixed wood.
,,	236	2·080	Mixed wood.
,,	237	9·363	Mixed wood.
,,	238	8·500	Pasture, &c.
,,	239	11·030	Arable.
,,	240	1·650	Houses, garden, yards, &c.
,,	241	·568	Arable.
,,	242	2·018	Public road.
,,	243	13·727	Arable, &c.
,,	244	13·467	Arable.
,,	245	3·985	Mixed wood.
,,	246	·499	Mixed wood.
,,	247	·638	Mixed wood, &c.
,,	248	11·738	Pasture, &c.
,,	249	1·921	Pasture.
		3965·623	*Carried forward.*

PARISH OF KIRKTON.

No. of Sheet.	No. on Plan.	Area in Acres.	Description.
		3965·623	*Brought forward.*
XXXII. 3.	250	392·220	Mountain grass land, &c.
,,	251	38·415	Pasture, &c.
,,	252	13·820	Arable, &c.
,,	253	1·133	Pasture & houses.
,,	254	·169	Garden.
,,	255	10·422	Arable, &c.
,,	256	16·013	Arable.
,,	257	17·367	Pasture.
,,	258	6·165	Pasture.
,,	259	15·960	Arable, &c.
,,	260	14·620	Arable, &c.
,,	261	13·082	Arable.
,,	262	5·045	Pasture, &c.
,,	263	25·197	Pasture, &c.
,,	264	·132	Fir plantation.
,,	265	·392	Fir plantation.
,,	266	·131	Fir plantation.
,,	267	·435	Fir plantation.
,,	268	1·358	Mixed wood.
,,	269	28·422	Mixed wood, &c.
,,	270	2·588	Mixed wood, &c.
,,	271	·999	Pasture.
,,	272	11·365	Slitrig Water.
XXXII. 4.	273	22·722	Arable, &c.
,,	274	30·697	Arable.
,,	275	24·415	Arable, &c.
,,	276	21·178	Arable.
,,	277	10·191	Arable, &c.
,,	278	37·326	Arable, &c.
,,	279	·230	Houses, garden, &c.
,,	280	·173	House, garden, &c.
,,	281	1·043	Houses, garden, yards, &c.
,,	282	·073	Mill dam.
,,	283	·491	Arable.
,,	284	30·982	Pasture, &c.
,,	285	28·998	Arable.
,,	286	14·095	Arable, &c.
,,	287	23·228	Arable, &c.
,,	288	·452	Wood.
,,	289	2·083	Rough pasture, &c.
XXXII. 6.	290	2·372	Public road.
,,	291	·310	Allan Water.
,,	292	2·106	Rough pasture, &c.
,,	293	9·093	Rough pasture, &c.
,,	294	3·432	Rough pasture.
,,	295	·347	House & garden.
,,	296	·982	Rough pasture, &c.
,,	297	·352	House & yards.
,,	298	4·084	Arable.
,,	299	1·385	Pond.
		4853·913	*Carried forward.*

PARISH OF KIRKTON.

No. of Sheet	No. on Plan.	Area in Acres.	Description.
		4853·913	*Brought forward.*
XXXII. 6.	300	807·520	Mountain grass land, streams, &c.
XXXII. 7.	301	4·536	Barness Moss.
,,	302	540·743	Mountain grass land, roads, &c.
,,	303	3·527	Pasture.
,,	304	1·091	Wood, &c.
,,	305	·049	Pasture.
,,	306	4·156	Pasture, &c.
,,	307	·304	Houses & garden.
XXXII. 10.	308	3·543	Arable.
,,	309	·045	Houses.
,,	310	3·091	Arable, &c.
,,	311	·343	Rough pasture.
		6222·861	Total Area of Kirkton Parish.

RECAPITULATION.

6168·186	Land.
33·384	Public roads.
21·291	Water.
6222·861	Total Area of Kirkton Parish, in the County of Roxburgh.

24

PARISH OF KIRKWALL AND ST. OLA,

IN THE

COUNTY OF ORKNEY AND SHETLAND (ORKNEY).

Price One Shilling and Sixpence.

Th
grou
whic
1·00
Th
shee
Ex
in th
a

OR

PA

The heavy lines rep
The light lines repr
The Roman numer
The Roman numer

The Plans

EXPLANATORY REMARKS.

The Scale of the Parish Plans is the 1-2500th of the actual length on the ground, and is equal to 25·344 inches to a mile, or 3·157 chains to an inch, which is very approximately equal to one square inch to one acre, the square of 1·0018 inch being equal to one acre.

The length of each sheet is 1½ miles, and the breadth 1 mile, the area of each sheet is therefore 960 acres.

Each enclosure has a reference number to the area which is given in this Book; in the case of towns and large villages encircled by a red band, one number and area only are given for the portion within the red band, unless they are contained in more than one parish, in which case a number is given for the portion included in each parish.

The Braces [⌒] on the plans are to indicate that the spaces so braced are included under the same reference number.

The Altitudes in feet above the Mean Level of the Sea are written thus —*31·4*.

The Scale of the County Plans is 6 inches to a mile, and each sheet contains 16 sheets of the Parish Plans. There is therefore a double reference number to each sheet of the Parish Plans, as VI. 9., the first number referring to the County Plans, the second number to the Parish Plans.

The dimensions of the sheets on the Six-inch scale being four miles by six miles the area is twenty-four square miles, equal to 15,360 acres.

The following are the characters employed on the Ordnance Plans on the Scales of 1-2500, and 6 inches to a mile :—

County Names	C	Hundreds or Wards	H
Parishes, Ancient or Mother	P	Civil Parishes or Townships	T
Extra Parochial	E	Division of Townships	T

Municipal Wards ..... W

Antiquities ..... ROMAN / Druidical or Saxon / Norman or Subsequent

The descriptions of the boundaries are shown by the following initials :—

Centre of Stream	*C.S.*	Centre of Fence	*C.F.*
Centre of Road	*C.R.*	Top of Cop	*T.C.*
Side of Stream or Drain	*S.S.* or *S.D.*	Centre of Wall	*C.W.*
Root of Hedge	*R.H.*	Defaced	*Def.*
Face of Wall	*F.W.*	Track of Stream	*T.S.*

Undefined ..... *Und.*

Where a change occurs in the boundaries, the symbol [o—o] is used to show the part at which the change takes place.

N.B.—The areas are computed to the centre of fence, or other boundary of enclosure, except in the following cases :—

(1.) When the fence or other boundary is also the boundary of a Parish or other Civil Division, which does not follow the centre of the fence, the area is calculated to the Parish or other boundary, and not to the centre.

(2.) The fences, &c., bounding either side of a railway are included wholly within its area.

N.B.—To convert Decimal Fractions of an Acre into Roods and Perches, multiply the decimal first by 4 and then by 40, preserving the same number of decimals in the product.

Examples—

			Acres.				Acres.
			633·357				527·013
			4				4
			1·428				·052
			40				40
A.	R.	P.	17·120	A.	R.	P.	2·080
633	1	17		527	0	2	

TABLE

FOR CONVERTING DECIMAL PARTS OF AN ACRE INTO ROODS AND PERCHES.

Perch.	0 Rood.	1 Rood.	2 Roods.	3 Roods.	Perch.	0Rood.	1 Rood.	2 Roods.	3 Roods.
0	·000	·250	·500	·750	21	·131	·381	·631	·881
1	·006	·256	·506	·756	22	·137	·387	·637	·887
2	·012	·262	·512	·762	23	.144	·394	·644	·894
3	·019	·269	·519	·769	24	·150	·400	·650	·900
4	·025	·275	·525	·775	25	·156	·406	·656	·906
5	·031	·281	·531	·781	26	·162	·412	·662	·912
6	·037	·287	·537	·787	27	·169	·419	·669	·919
7	·044	·294	·544	·794	28	·175	·425	·675	·925
8	·050	·300	·550	·800	29	·181	·431	·681	·931
9	·056	·306	·556	·806	30	·187	·437	·687	·937
10	·062	·312	·562	·812	31	·194	·444	·694	·944
11	·069	·319	·569	·819	32	·200	·450	·700	·950
12	·075	·325	·575	·825	33	·206	·456	·706	·956
13	·081	·331	·581	.831	34	·212	·462	·712	·962
14	·087	·337	·587	·837	35	·219	·469	·719	·969
15	·094	·344	·594	·844	36	·225	·475	·725	·975
16	·100	·350	·600	·850	37	·231	·481	·731	·981
17	·106	·356	·606	·856	38	·237	·487	·737	·987
18	.112	·362	·612	·862	39	·244	·494	·744	·994
19	·119	·369	·619	·869	40	·250	·500	·750	1·000
20	·125	·375	·625	·875					

PARISH OF KIRKWALL AND ST. OLA,

IN THE

COUNTY OF ORKNEY AND SHETLAND (ORKNEY).

No. of Sheet and Plan and No. on Plan.	Area in Acres.
Sheet CII. 9:—	
1	·330
2	·192
3	·141
4	21·361
5	202·235
6	28·037
Sheet CII. 10:—	
7	·128
8	15·530
9	14·715
10	·517
11	3·605
12	·280
13	·684
14	123·130
15	·192
16	2·445
17	1·678
18	·125
19	·834
20	·112
21	·256
22	·451
23	3·831
24	·244
25	2·517
26	1·997
27	1·949
Sheet CII. 11:—	
28	·553
29	·691
30	9·905
31	·726
32	·628
33	5·792
34	·792
35	·161
36	3·191
37	16·634

No. of Sheet and Plan and No. on Plan.	Area in Acres.
Sheet CII. 11:— (*cont^d.*)	
38	10·421
39	13·301
40	·125
41	4·147
42	·713
Sheet CII. 12:—	
43	1·284
44	10·819
45	7·799
46	11·191
47	11·655
48	·818
49	·320
50	·891
51	10·519
52	·345
53	8·530
54	·349
55	1·416
56	·954
57	5·159
58	1·136
59	5·083
60	·438
61	2·314
62	4·834
63	7·492
64	3·188
65	10·554
66	5·101
67	10·173
68	18·024
69	11·874
70	·540
71	1·356
72	2·524
73	1·181
74	1·066
75	11·023
76	13 462

No. of Sheet and Plan and No. on Plan.	Area in Acres.
Sheet CII. 12:— (*cont^d.*)	
77	·517
78	24·782
79	3·066
80	·363
81	47·380
Sheet CII. 13:—	
82	19·072
83	33·834
84	16·157
85	644·360
Sheet CII. 14:—	
86	11·047
87	16·391
88	7·085
89	12·897
90	7·615
91	11·063
91a	·267
92	18·425
93	7·040
93a	·570
94	·371
95	1·042
96	2·955
97	10·431
98	11·450
99	9·131
100	11·967
101	13·513
102	4·263
103	4·630
104	16·842
105	60·121
105a	17·088
106	·264
107	1·175
108	·752
109	3 809
110	·366

No. of Sheet and Plan and No. on Plan.	Area in Acres.
Sheet CII. 14:— (*contd.*)	
111	·974
112	26·621
113	5·257
114	9·091
115	24·018
116	·522
117	1·246
118	·925
119	1·980
120	·202
121	11·087
122	25·066
123	27·580
124	1·815
125	24·761
126	4·553
127	9·982
128	15·994
129	21·759
130	·806
131	13·954
132	2·929
133	10·428
134	2·342
135	·201
136	·675
137	28·138
138	13·201
139	1·849
140	3·413
141	6·211
142	5·303
143	17·160
144	2·536
145	20·350
146	1·011
147	·300
148	·599
149	·622
150	20·326
151	2·520
152	8·744
153	5·685
154	11·023
155	11·082
Sheet CII. 15:—	
156	9·708
157	·827
158	20·056
159	12·541
Sheet CII. 15:— (*contd.*)	
160	17·895
161	4·483
162	6·057
163	10·537
164	9·154
165	1·074
166	6·640
167	3·088
168	22·374
169	8·977
170	·323
171	·250
172	1·160
173	1·773
174	4·534
175	3·439
176	6·080
177	4·745
178	3·541
179	5·140
180	3·838
181	7·628
182	·565
183	7·606
184	5·880
185	9·667
186	7·234
187	7·861
188	6·103
189	·446
190	5·572
191	6·892
192	6·354
193	6·638
194	10·749
195	10·859
196	·910
197	10·637
198	1·692
199	10·028
200	8·334
201	7·080
202	9·429
203	6·469
204	9·290
Sheet CII. 16:—	
205	1·368
206	5·848
207	15·624
208	13·861
Sheet CII. 16:— (*contd.*)	
209	9·655
210	8·191
211	3·214
212	·296
213	5·991
214	9·277
215	1·472
216	·613
217	·755
218	5·210
219	4·820
220	4·528
221	3·159
222	12·994
223	26·989
224	12·624
225	5·991
226	·670
227	8·097
228	·897
229	1·209
230	·976
231	·534
232	14·105
233	14·229
234	8·772
235	2·625
236	13·022
237	1·736
238	10·458
239	7·989
240	·199
241	8·773
242	6·694
243	15·058
244	·542
245	·417
246	12·427
247	31·355
248	15·831
249	1·066
250	25·341
251	3·711
252	25·928
253	·997
254	1·178
255	2·738
256	·563
257	·245
258	·565
259	4·338

No. of Sheet and Plan and No. on Plan.	Area in Acres.
Sheet CII. 16 :—	
(*cont*d.) 260	5·632
261	5·838
262	·614
263	7·321
264	5·064
265	4·562
266	1·625
267	7·322
268	·755
269	·360
270	12·978
271	12·001
272	12·262
273	6·116
274	13·224
275	17·625
276	8·429
277	14·335
278	12·866
279	20·771
Sheet CVIII. 1 :—	
280	5·464
281	5·683
282	7·263
283	1·655
284	4·147
285	·616
286	7·647
287	·516
288	6·732
289	18·079
290	11·515
291	11·487
292	·436
293	9·720
294	11·448
295	10·100
296	·306
297	5·207
298	9·705
299	1·464
300	·972
301	22·534
302	14·080
303	13·551
304	·873
305	·849
306	·251
307	24·555
308	16·345

No. of Sheet and Plan and No. on Plan.	Area in Acres.
Sheet CVIII. 1 :—	
(*cont*d.) 309	4·881
310	1·087
311	2·115
312	8·651
313	1·678
314	1·375
315	1·015
316	2·219
317	6·065
318	·663
319	14·547
320	2·955
321	8·253
322	5·888
323	·916
324	19·799
Sheet CVIII. 2 :—	
325	9·968
326	17·776
327	·647
328	·266
329	11·634
330	31·490
331	13·455
332	5·872
333	19·266
334	1·525
335	·273
336	8·121
337	6 688
338	11·988
339	11·003
340	3·215
341	10·610
342	·248
343	·319
344	1·431
345	4·066
346	4·807
347	4·732
348	10·442
349	7·332
350	10·489
351	13·986
352	27·394
353	11·294
354	5·426
355	·557
356	12·053
357	1·285

No. of Sheet and Plan and No. on Plan.	Area in Acres.
Sheet CVIII. 2 :—	
(*cont*d.) 358	12·049
358a	·331
359	7·804
360	15·827
361	6·954
362	6·006
363	9·354
364	5·501
365	16·487
366	7·311
367	2·262
368	11·050
369	22·746
370	2·382
371	20·015
372	1·572
373	16·465
374	6·019
375	2·269
376	·336
377	·643
378	14·831
379	2·377
380	2·468
381	8·594
382	·365
383	·929
384	4·184
385	·557
386	·226
387	1·149
388	·203
389	·455
390	8·184
391	8·006
392	60·724
393	1·063
394	·308
395	17·118
396	8·296
397	37·388
398	4·411
399	1·265
399a	·995
400	8·572
401	11·197
402	·693
403	4·139
404	25·648
405	14·216
406	11·159

No. of Sheet and Plan and No. on Plan.	Area in Acres.	No. of Sheet and Plan and No. on Plan.	Area in Acres.	No. of Sheet and Plan and No. on Plan.	Area in Acres.
Sheet CVIII. 2:—		Sheet CVIII. 3:—		Sheet CVIII. 3:—	
(*cont*d.) 407	8·420	(*cont*d.) 455	·167	(*cont*d.) 505	1·401
408	·727	456	7·310	506	·764
409	9·090	457	2·062	507	2·149
410	·211	458	1·686	508	5·901
411	1·060	459	·389	509	2·645
412	·592	460	6·531	510	7·188
413	·885	461	2·598	511	2·632
414	2·191	462	1·835	512	1·555
415	1·780	463	1·795	513	1·506
416	1·577	464	5·987	514	4·046
417	·220	465	3·757	515	3·874
418	9·287	466	·655	516	3·917
419	2·980	467	7·922	517	4·059
420	8·169	468	·276	518	·261
421	3·750	469	1·896	519	1·434
422	·841	470	1·380	520	·593
423	2·180	471	1·821	521	1·491
424	1·012	472	1·573	522	·217
425	·145	473	2·013	523	2·864
426	5·931	474	·243	523a	13·925
427	106·730	475	·648	524	1·142
428	24·603	476	3·355	525	1·394
429	3·521	477	1·284	526	4·690
430	13·246	478	9·692	527	·870
431	·192	479	1·006	528	·232
432	9·078	480	29·395	529	12·585
433	·523	480a	29·561	530	·542
434	·684	481	2·293	531	·508
435	6·531	482	2·694	532	·523
		483	·254	533	·702
Sheet CVIII. 3:—		484	7·532	534	3·716
436	10·739	485	11·340	535	4·520
437	10·457	486	·238	536	1·546
438	4·344	487	9·546	537	1·448
439	9·355	488	68·186	538	10·072
440	·344	489	2·496	539	14·061
441	·204	490	1·684	539a	·840
442	·808	491	9·373	540	25·024
442a	1·477	492	·796	541	·434
443	16·724	493	2·244	542	·668
444	2·327	494	2·989	543	·648
445	6·268	495	·618	544	17·605
446	6·242	496	·878	545	1·901
447	6·532	497	1·328	545a	1·874
448	7·309	498	·416	546	2·261
449	6·781	499	·198	546a	1·140
450	6·643	500	1·811	547	7·493
451	1·589	501	1·779	548	7·287
452	10·063	502	·154	549	1·851
453	9·755	503	1·947	550	15·481
454	7·706	504	1·927	551	12·522

No. of Sheet and Plan and No. on Plan.	Area in Acres.
Sheet CVIII. 3:—	
(*cont*^{d}.) 552	·787
553	·288
554	5·014
555	4·555
556	·272
557	·573
558	14·672
559	15·670
560	10·209
561	6·166
561a	·299
562	3·282
563	·525
564	1·038
565	5·091
566	6·593
567	1·687
568	·380
569	9·347
570	4·869
571	5·336
572	·728
573	1·308
574	1·960
575	1·142
576	·943
577	9·757
577a	·529
578	3·079
578a	·537
579	1·014
579a	·365
580	·685
581	1·291
581a	·406
582	1·585
582a	3·798
583	3·024
584	1·932
584a	2·014
585	1·766
586	2·105
587	3·142
588	7·058
589	9·056
590	3·216
591	·859
592	·265
593	·889
594	·231
595	·331

No. of Sheet and Plan and No. on Plan.	Area in Acres.
Sheet CVIII. 3:—	
(*cont*^{d}.) 596	·971
597	·889
598	1·618
599	·182
600	17·033
601	9·081
602	12·587
603	9·045
604	·540
605	11·314
Sheet CVIII. 4:—	
606	16·527
607	11·892
608	1·273
609	15·173
610	9·812
611	4·232
612	10·047
613	10·209
614	10·225
615	10·322
616	11·699
617	106·606
618	7·204
619	1·125
620	34·577
621	·098
622	12·368
623	10·496
624	·543
625	8·747
626	11·349
627	9·561
628	9·767
629	1·993
630	9·972
631	22·624
632	9·927
633	17·694
634	17·946
635	7·947
636	·541
637	·333
638	·752
639	4·435
640	3·046
641	14·527
642	14·866
643	19·052
644	11·447

No. of Sheet and Plan and No. on Plan.	Area in Acres.
Sheet CVIII. 4:—	
(*cont*^{d}.) 645	·465
646	14·692
646a	·865
647	16·726
648	·566
649	13·126
650	·812
651	5·204
652	10·049
653	·424
654	2·127
655	1·515
656	1·053
657	27·217
658	2·019
Sheet CVIII. 5:—	
659	7·793
660	1·629
661	·419
662	6·835
663	1·053
664	8·716
665	13·518
665a	·820
666	1·836
667	1·109
668	3·049
669	93·654
670	1·225
671	9·172
672	8·981
673	1·907
674	1·507
675	1·347
676	1·019
677	2·801
678	1·286
679	489·749
680	·262
681	2·966
682	5·687
683	1·135
684	·798
685	·287
686	8·307
Sheet CVIII. 6:—	
687	10·708
688	3·170
689	4·044

No. of Sheet and Plan and No. on Plan.	Area in Acres.
Sheet CVIII. 6 :—	
(*cont*^{d}.) 690	5·853
691	2·313
692	·432
693	5·804
694	8·737
695	3·809
696	1·117
696a	·570
697	2·088
698	23·964
699	9·276
700	9·400
701	·789
702	2·786
703	5·648
703a	·178
704	2·120
705	4·792
706	12·222
707	16·263
708	16·007
709	17·846
710	17·241
711	15·237
712	18·232
713	10·721
714	·162
715	1·613
716	45·647
717	2·871
718	1·234
719	3·660
720	22·336
721	·254
722	59·246
723	19·344
724	4·104
725	1·040
726	·348
727	·188
728	2·266
729	18·245
730	·204
731	1·678
732	24·968
733	1·083
734	3·789
735	5·464
736	2·905
737	4·898
738	15·973

No. of Sheet and Plan and No. on Plan.	Area in Acres.
Sheet CVIII. 6 :—	
(*cont*^{d}.) 739	1·079
740	9·378
741	4·175
742	·959
743	·786
744	4·434
745	·374
746	30·141
747	11·742
748	1·014
749	·499
750	4·156
751	2·407
752	1·831
753	8·498
754	8·712
755	10·144
756	1·271
757	18·717
758	·523
759	2·506
760	2·609
761	·403
762	21·575
763	39·993
764	·294
765	30·351
766	30·004
767	4·271
768	5·827
769	50·325
770	·954
771	·575
772	20·187
773	8·452
774	21·777
775	·939
776	·641
777	2·541
778	·760
779	1·041
780	19·129
781	3·840
782	4·581
782a	·160
Sheet CVIII. 7 :—	
783	9·294
784	6·151
785	1·367
785a	1·782

No. of Sheet and Plan and No. on Plan.	Area in Acres.
Sheet CVIII. 7 :—	
(*cont*^{d}.) 786	4·285
787	7·267
788	6·351
789	7·770
790	13·978
791	4·451
792	5·797
793	2·790
794	4·913
795	7·006
796	26·080
797	7·336
798	·497
799	5·297
800	1·517
801	3·095
802	2·437
803	·147
803a	·408
804	2·098
805	2·184
806	·285
807	1·247
808	11·885
809	13·193
810	4·341
811	16·088
812	11·814
813	17·601
814	1·952
815	4·321
816	4·022
817	·576
818	4·204
819	3·175
820	3·342
820a	·160
821	8·285
822	14·347
823	2·977
824	·179
825	6·043
826	2·355
827	2·344
828	3·426
829	3·403
830	1·835
831	2·122
832	1·886
833	2·851
834	3·373

No. of Sheet and Plan and No. on Plan.	Area in Acres.
Sheet CVIII. 7 :— (*contd.*)	
835	3·006
836	3·194
836a	·506
837	6·691
838	9·339
839	13·841
840	10·314
841	11·131
842	·552
843	·796
844	·336
845	·489
846	·775
847	6·907
847a	·140
848	2·955
849	12·860
850	1·529
851	11·523
851a	2·250
852	10·258
853	7·312
854	2·757
855	2·374
856	1·154
857	6·373
858	9·477
859	9·069
860	16·354
861	9·746
862	3·311
863	5·893
864	2·479
865	·158
866	3·380
867	·853
868	2·714
869	·529
870	2·370
871	·690
871a	·390
872	·757
873	2·865
874	1·725
874a	·426
875	1·091
876	4·184
877	4·102
878	6·373
879	2·851
880	3·371
Sheet CVIII. 7 :— (*contd.*)	
881	1·484
882	1·816
883	1·152
884	7·361
885	·772
886	1·451
887	9·611
888	8·973
889	6·708
890	7·598
891	5·118
892	3·051
893	1·963
894	6·014
895	1·525
896	4·360
897	3·182
898	3·174
899	2·227
900	2·159
901	2·214
902	2·225
903	2·220
904	1·387
905	2·020
906	3·212
907	4·161
908	4·605
909	5·695
910	·324
911	14·248
912	17·876
913	9·980
914	1·093
915	13·751
916	1·372
917	8·838
918	5·491
919	·466
920	22·782
921	21·894
922	11·871
923	7·452
924	6·413
925	6·473
926	·642
927	·583
928	7·257
929	4·221
930	5·060
931	5·444
Sheet CVIII. 7 :— (*contd.*)	
932	2·909
933	9·056
934	3·504
935	10·989
936	5·943
937	·464
938	2·886
939	3·523
940	2·308
941	2·819
942	6·757
943	·871
944	3·448
945	2·935
945a	1·259
946	3·848
946a	3·975
947	1·536
948	2·490
949	3·354
950	11·383
951	32·835
952	12·372
953	·125
954	·579
955	8·209
956	·800
Sheet CVIII. 8 :—	
957	26·452
958	4·358
959	7·543
960	13·377
961	9·808
962	11·553
963	13·162
964	1·352
965	15·624
966	1·843
967	11·542
968	18·784
969	3·175
970	19·561
971	9·360
972	4·292
973	2·517
974	7·454
975	·324
976	3·127
977	5·452
978	7·653

No. of Sheet and Plan and No. on Plan.	Area in Acres.
Sheet CVIII. 8 :—	
(*contd.*) 979	6·758
980	16·525
981	6·730
982	·999
983	12·699
984	5·825
985	6·816
986	1·119
986a	1·153
987	1·219
988	2·658
989	·477
990	6·075
991	·188
992	2·815
993	19·228
994	17·940
995	18·338
996	5·480
997	23·681
998	9·571
999	·446
1000	14·365
1001	1·007
1002	·686
1003	36·455
1004	3·200
1005	·226
1006	8·065
1007	9·962
1008	10·800
1009	1·010
1010	3·006
1011	6·034
1012	5·872
1013	9·836
1014	·278
1015	2·046
Sheet CVIII. 9 :—	
1016	4·396
1017	9·367
1018	1·655
1019	·496
1020	1·563
1021	·328
1022	·562
1023	1·642
1024	3·046
1025	2·624
1026	21·215
Sheet CVIII. 9 :—	
(*contd.*) 1027	1·344
1028	·417
1029	3·875
1030	2·929
1031	·408
1032	·299
1033	2·805
1034	1·355
1035	3·425
1035a	·250
Sheet CVIII. 10 :—	
1036	7·978
1037	1·129
1038	·505
1039	9·125
1040	36·135
1041	·155
1042	18·344
1043	1·026
1044	29·337
1045	2·209
1046	12·726
1047	3·561
1048	6·535
1049	·302
1050	4·186
1051	8·807
1052	·833
1053	13·326
1054	·836
1055	12·341
1056	4·767
1057	10·781
1058	·824
1059	1·100
1060	1·434
1061	2·857
1062	1·823
1063	·586
1064	11·986
1065	2·313
1066	10·159
1067	·957
1068	4·662
1068a	·690
1069	26·818
1070	14·586
1070a	·970
1071	19·033
1071a	·852
Sheet CVIII. 10 :—	
(*contd.*) 1072	4·288
1073	2·051
1074	1·130
1075	·425
1076	3·847
1077	2·055
1078	4·727
1079	3·004
1080	·899
1081	·755
1082	·839
1083	120·240
1084	4·460
1085	1·128
1086	·513
Sheet CVIII. 11 :—	
1087	6·552
1088	3·010
1089	3·119
1090	·511
1091	14·958
1092	6·810
1093	·957
1094	3·678
1095	2·819
1096	10·537
1097	12·459
1098	6·431
1099	5·473
1100	4·112
1101	4·224
1102	8·087
1103	1·526
1104	2·031
1104a	2·630
1105	3·201
1106	15·755
1107	·892
1108	17·275
1109	·447
1110	24·778
1111	·522
1112	11·988
1113	·516
1114	·460
1115	1·805
1116	2·430
1117	2·947
1118	3·423
1119	2·776

No. of Sheet and Plan and No. on Plan.	Area in Acres.
Sheet CVIII. 11 :—	
(*cont*^{d}.) 1120	14·685
1121	7·256
1122	19·271
1123	11·489
1124	15·713
1125	·935
1126	8·087
1127	14·923
1128	8·655
1129	6·657
1130	·596
1131	·305
1132	2·683
1133	4·119
1134	3·119
1135	3·679
1136	3·604
1137	18·452
1138	1·134
1139	11·793
1140	15·806
1141	·591
1142	7·181
1143	1·020
1144	4·082
1145	1·842
1146	·921
1147	25·677
1148	2·017
1149	3·331
1150	20·437
1151	21·086
1152	21·206
1153	9·713
1154	27·569
1155	1·589
1156	13·289
1157	·215
1158	1·321
1159	15·343
1159a	·570
1160	4·944
1161	16·173
1162	5·228
1163	8·773
1164	8·226
1165	1·213
1166	5·052
1167	6·877
1168	1·478
1169	3·273

No. of Sheet and Plan and No. on Plan.	Area in Acres.
Sheet CVIII. 11 :—	
(*cont*^{d}.) 1170	5·504
1171	10·528
1172	9·278
1173	5·086
1174	·578
1175	·400
1176	5·871
1177	9·765
1178	·626
1179	13·006
1180	7·968
1181	·727
1182	23·747
1183	10·087
1184	·632
1185	·202
1186	8·304
1187	1·381
1188	15·354
1188a	2·080
1189	2·936
1190	2·610
1191	5·028
1192	·562
1193	1·428
1194	3·683
1195	3·127
1196	9·373
1197	7·684
Sheet CVIII. 12 :—	
1198	9·185
1198a	·853
1199	11·255
1200	2·110
1201	4·074
1202	13·865
1203	1·740
1204	3·800
1205	1·515
1206	1·551
1207	3·700
1208	1·306
1209	2·001
1210	4·474
1211	5·955
1212	10·991
1213	4·072
1214	1·218
1215	·407
1216	5·616

No. of Sheet and Plan and No. on Plan.	Area in Acres.
Sheet CVIII. 12 :—	
(*cont*^{d}.) 1217	·506
1218	·965
1219	4·568
1220	8·463
1221	·782
1222	4·283
1223	1·083
1224	2·027
1225	·604
1226	5·256
1227	5·645
1228	8·412
1229	4·476
1230	11·835
1231	8·431
1232	1·668
1233	8·921
1234	7·852
1235	9·240
1236	13·915
1237	21·166
1238	9·974
1239	15·810
1240	2·262
1241	9·585
1242	5·314
1243	9·784
1244	5·860
1245	8·162
1246	1·280
1247	15·254
1248	4·036
1249	·203
1250	10·309
1251	·717
1252	2·347
1253	·507
1254	16·208
1255	7·700
1256	·930
1257	3·830
1258	16·565
1259	9·541
1260	1·689
1261	3·232
1262	1·212
1263	·224
Sheet CVIII. 15 :—	
1264	15·370
1265	9·980

No. of Sheet and Plan and No. on Plan.	Area in Acres.	No. of Sheet and Plan and No. on Plan.	Area in Acres.	No. of Sheet and Plan and No. on Plan.	Area in Acres.
Sheet CVIII. 15 :—		Sheet CVIII. 15 :—		Sheet CVIII. 15 :—	
(*cont*^{d}.) 1266	10·577	(*cont*^{d}.) 1284	6·180	(*cont*^{d}.) 1302	10·442
1267	·367	1285	5·261	1303	3·499
1268	9·663	1286	·864	1304	8·648
1269	2·614	1287	9·527	1305	4·819
1270	10·098	1288	9·426	1306	4·669
1271	11·672	1289	4·909	1307	3·363
1272	7·750	1290	·446	1308	11·203
1273	13·100	1291	1·018	1308a	1·600
1274	10·454	1292	·252	1309	3·801
1275	10·272	1293	·784		
1276	·735	1294	3·110	Area numbered	11132·399
1277	11·539	1295	10·332	Foreshore -	482·828
1278	8·126	1296	11·483		
1279	506·063	1297	6·426	Area of the part of the Parish on the Mainland - -	11615·227
1280	10·205	1298	4·248		
1281	19·154	1299	20·754		
1282	4·788	1300	10·177		
1283	3·748	1301	1·423		

THIEVES' HOLM.

Sheet CII. 11 :—	
1310	2·127
Area numbered	2·127
Foreshore -	2·959
Area of Thieves' Holm - -	5·086

RECAPITULATION.

10901·672	Land.
156·467	Roads.
17·193	Water.
29·621	Tidal water.
515·360	Foreshore.
11620·313	Total area of the Parish of Kirkwall and St. Ola, in the County of Orkney and Shetland (Orkney).
503·800	Area of the Parliamentary and Municipal Borough of Kirkwall.

INDEX TO PLACES

IN THE

PARISH OF KIRKWALL AND ST. OLA.

COUNTY OF ORKNEY AND SHETLAND (ORKNEY).

Name of Place.	No. of Sheet. 6-inch scale.	No. of Sheet. 25·344 in. scale.
Adelaide Cottage -	CVIII.	3
Alton Villa - -	"	"
Ayre Mill (Corn) -	"	"
Balfour Hospital -	"	"
Bellfield - -	CII.	15
Bendigo - -	CVIII.	11
Berrybrae - -	"	"
Berryhill - -	"	5
Berstane - -	"	4
Blackhall - -	CII.	16
Blackhill - -	CVIII.	2
Blinkbonny - -	"	10
Blinkbonny Cottage	"	"
Bloomfield - -	"	6
Borrowstonehill -	"	11
Breck - -	"	2
Briarlea - -	"	3
Buttquoy - -	"	"
Caldale - -	"	1
Calderhead -	"	9
Caldwell Cottage -	"	7
Cannigal - -	"	11
Carness - -	CII.	"
Castlegreen - -	"	15
Chinglebraes -	CVIII.	6
Clett - - -	CII.	16
Corse - -	CVIII.	3
Cottland - -	"	10
Craigfast - -	"	"
Craigiefield - -	CII.	15
Craigside - -	CVIII.	10
Crantit House -	"	7
Crossiecrown -	CII.	10
Daisybank - -	CVIII.	3
Dalespot - -	"	11
Dalevina - -	CVIII.	10
Dyke-end - -	"	"
Easedale - -	"	7
Eastbank - -	"	3
Fea - -	"	11
Foveran - -	"	10
Gaitnip - -	"	15
Garth - -	"	12
Gill of Garth -	"	"
Glaitness - -	"	3
Glenorkney -	"	11
Grainbank - -	"	2
Grassethowe -	"	6
Greenbank - -	CII.	15
Greenfield - -	"	"
Greenvale Cottage -	CVIII.	7
Grimsetter - -	"	12
Grimsquoy -	"	"
Gallow Ha' - -	"	3
Halmyre - -	"	6
Haughend - -	"	1
Hatston - -	CII.	14
Hayfield - -	CVIII.	3
Heathfield - -	"	1
Heatheryquoy -	"	8
Hestigeo - -	"	10
Highlandpark Distillery - -	"	7
Hillhead - -	"	11
Hillhead of Crantit -	"	7
Hillside - -	"	12
Holland - -	"	4

Name of Place.	No. of Sheet. 6-inch scale.	No. of Sheet. 25·344 in. scale.
Inganess - -	CVIII.	8
Inganess Cottage -	,,	4
Kelton - - -	,,	2
Kirkwall - -	,,	3
Laingbrae - -	,,	,,
Lairbank - -	,,	11
Langer - - -	,,	7
Langrigg - -	,,	2
Lesliedale - -	,,	1
Lilybank - -	,,	3
Lingro - -	,,	6
Little Corse -	,,	2
Longhouse - -	,,	6
Loretto - -	,,	3
Lower Saverock -	CII.	14
Lynn - -	CVIII	7
Lynnfield - -	,,	,,
Lynnside - -	,,	,,
Mayfield - -	,,	,,
Mid Berryhill -	,,	9
Mossbank - -	,,	6
Muddisdale -	,,	2
Nether Scapa -	,,	7
Newbigging -	,,	6
Newhall Cottage -	,,	3
Nook - - -	,,	6
Northbank - -	,,	9
Orquil - - -	,,	6
Papdale - -	,,	3
Park Cottage -	,,	,,
Quanterness -	CII.	14
Quoybanks - -	CVIII.	3
Quoybirstaue -	CII.	16
Quoydandy - -	CVIII.	7
Roeberry - -	,,	10
Rosebank - -	,,	7
Saverock - -	CII.	14
Seafield - -	CVIII.	10
Seatter - -	,,	4
Smerquoy - -	,,	1
Soulisquoy - -	,,	3
South Foreland -	,,	7
Springfield - -	,,	3
Spots - -	,,	5
St. Magnus's Cathedral - -	,,	3
St. Magnus's Villa -	,,	,,
St. Olaf's Church -	,,	,,
Sunnybank - -	,,	2
Sunnybrae - -	,,	,,
Sunnyside - -	,,	,,
Tarrating - -	CII.	16
Tofts - -	CVIII.	6
Towerhill - -	,,	8
Tradespark -	,,	7
Upper Berryhill -	,,	9
Upper Fea - -	,,	11
Upperfield - -	,,	10
Upper Scapa -	,,	6
Viewfield - -	,,	4
Viewforth - -	,,	3
Walliwall - -	,,	2
Warrenfield -	,,	3
Washinghouse -	CII.	12
Waterback - -	CVIII.	10
Watermoss - -	,,	5
Watersfield - -	,,	3
Westbank - -	,,	2
West Waterhall -	,,	12
Weyland - -	,,	3
Wick Cottage -	,,	11
Wideford - -	,,	,,
Windbreck -	,,	5
Woodbine Villa -	,,	3
Work - -	CII.	12

LONDON:
Printed by George E. Eyre and William Spottiswoode,
Printers to the Queen's most Excellent Majesty.
For Her Majesty's Stationery Office.
[.—50.—7/81.]

25.

ORDNANCE SURVEY OF SCOTLAND.

BOOK OF REFERENCE TO THE PLAN

OF THE

PARISH OF KIRRIEMUIR,

IN THE

COUNTY OF FORFAR,

CONTAINING 35658·126 ACRES.

COLONEL SIR HENRY JAMES, R.E., F.R.S., F.G.S., &c.,
SUPERINTENDENT OF THE ORDNANCE SURVEY.

PRINTED AT THE ORDNANCE SURVEY OFFICE, SOUTHAMPTON.

1864.

Price Three Shillings and Sixpence.

EXPLANATORY REMARKS.

The Scale of the Parish Plans is the 1-2500th of the actual length on the ground, and is equal to 25·344 inches to a mile, which is very approximately equal to one square inch to one acre, the square of 1·0018 inch being equal to one acre.

The length of each sheet is one and a-half miles, and the width one mile, the area of each sheet is therefore 960 acres.

Each enclosure has a reference number to the area which is given in this Book.

The Braces [/] on the plans are to indicate that the spaces so braced are included under the same reference number.

The Altitudes in feet above the Mean Level of the Sea are written thus —31·4.

The Scale of the Plans of the County is 6 inches to a mile, and each sheet contains the same area as 16 sheets of the Parish Plans. There is, therefore, a double reference number to each sheet as VI. 9., the Roman Numerals referring to the County Plans, the Arabic Figures to the Parish Plans.

The following are the characters employed on the Ordnance Plans on the Scales of 1·2500 and 6 inches to a mile:—

County Names	C	Hundreds or Wards	W
Parishes	P	Townships	T
Extra Parochial	E	Division of Townships	T

Antiquities ..... ROMAN / Druidical or Saxon / Norman or Subsequent

The descriptions of the boundaries are shown by the following initials :—

Centre of Stream	*C.S.*	Centre of Fence	*C.F.*
Centre of Road	*C.R.*	Top of Cop	*T.C.*
Side of Stream or Drain ..	*S.S.* or *S.D.*	Centre of Wall	*C.W.*
Root of Hedge	*R.H.*	Defaced	*Def.*
Face of Wall	*F.W.*	Track of Stream	*T.S.*

Undefined ..... *Und.*

Where a change occurs in the boundaries, the symbol [o—o] is used to show the part at which the change takes place.

TABLE

FOR CONVERTING DECIMAL PARTS OF AN ACRE INTO ROODS AND PERCHES.

Perches.	0 Rood.	1 Rood.	2 Roods.	3 Roods.	Perches.	0 Rood.	1 Rood.	2 Roods.	3 Roods
0	·000	·250	·500	·750	21	·131	·381	·631	·881
1	·006	·256	·506	·756	22	·137	·387	·637	·887
2	·012	·262	·512	·762	23	·144	·394	·644	·894
3	·019	·269	·519	·769	24	·150	·400	·650	·900
4	·025	·275	·525	·775	25	·156	·406	·656	·906
5	·031	·281	·531	·781	26	·162	·412	·662	·912
6	·037	·287	·537	·787	27	·169	·419	·669	·919
7	·044	·294	·544	·794	28	·175	·425	·675	·925
8	·050	·300	·550	·800	29	·181	·431	·681	·931
9	·056	·306	·556	·806	30	·187	·437	·687	·937
10	·062	·312	·562	·812	31	·194	·444	·694	·944
11	·069	·319	·569	·819	32	·200	·450	·700	·950
12	·075	·325	·575	·825	33	·206	·456	·706	·956
13	·081	·331	·581	·831	34	·212	·462	·712	·962
14	·087	·337	·587	·837	35	·219	·469	·719	·969
15	·094	·344	·594	·844	36	·225	·475	·725	·975
16	·100	·350	·600	·850	37	·231	·481	·731	·981
17	·106	·356	·606	·856	38	·237	·487	·737	·987
18	·112	·362	·612	·862	39	·244	·494	·744	·994
19	·119	·369	·619	·869	40	·250	·500	·750	1·000
20	·125	·375	·625	·875					

N.B.—To convert Decimal Fractions of an Acre into Roods and Perches, multiply the decimal first by 4 and then by 40, preserving the same number of decimals in the product.

Examples—

A.	R.	P.	Acres.
			633·357
			4
			1·428
			40
633	1	17	17·120

A.	R.	P.	Acres.
			527·013
			4
			·052
			40
527	0	2	2·080

PARISH OF KIRRIEMUIR,

(NORTHERN DIVISION),

IN THE

COUNTY OF FORFAR.

No. on Plan.	Area in Acres.	Description.	No. on Plan.	Area in Acres.	Description.
1	506·183	Rough heathy pasture, rocks, slope, ruin, sheepfolds, & garden.		12989·388	*Brought forward.*
1a	5·397	Rough heathy pasture & rocks.	19	16·810	Pasture, sheepfolds, old limekiln, & ruins (Nether Shiel).
2	·500	Craig Lodge, garden, &c.	20	8·491	Arable
3	11·748	Rough heathy pasture.	21	9·171	Arable & sheepfold.
4	3·598	Arable & sheepfold.	22	11·496	Arable, rough pasture, slope, & rocks.
5	4·698	Arable.	23	18·549	Arable, pasture, slope, & road.
6	7·446	Pasture, slope, trees, & plantation.	24	8·362	Rough pasture, road, slope, homestead, garden &c. (Cramie).
7	5·477	Arable.			
8	4·613	Arable.	25	4·339	Pasture, ruins (Strone), and part of Prosen Water.
9	2·795	Arable.			
10	6·997	Wood, rough pasture, & part of Burn of of Farchal.	26	4·399	Rough heathy pasture & ruins.
11	8·416	Arable, rough pasture, slope, trees, & road.	27	8·907	Arable, road, & gravel pit.
12	5·337	Arable, rough pasture, slope, trees, & road.	28	6·418	Rough pasture, rocks, road, & sheepfold.
13	1·309	Homestead, garden, &c. (Runtaleave).	29	24·003	Arable, slope, part of Prosen Water, house, garden, & ruin (Bank)
14	7·257	Arable, pasture, road, & trees.	30	7·918	Wood.
15	7·098	Arable, rough pasture, slope, road, trees, & part of Burn of Farchal.	31	9·657	Pasture, ruins, trees, & rocks.
			32	·700	Homestead, garden, &c. (Craigiemeg).
16	13·299	Arable, rough pasture, & rocks.	33	21·573	Arable, rough pasture, rocks, road, & sheepfold.
17	20·186	Arable, pasture, rough pasture, slope, trees, road, & sheepfold.	34	11·976	Pasture, road, & rocks.
			35	11·661	Arable, meadow, slope, road, & part of Prosen Water.
18	12367·034	Rough heathy pasture, rocks, roads, sheepfolds, slope, ruins, &c.	36	16·515	Arable, road, slope, & ruin (Inchbruthie).
	12989·388	*Carried forward.*		13190·333	*Carried forward.*

No. on Plan.	Area in Acres.	Description.	No. on Plan.	Area in Acres.	Description.
	13190·333	*Brought forward.*		13724·864	*Brought forward.*
37	23·248	Rough pasture.	69	12·731	Arable, slope, & trees.
38	14·551	Plantation.	70	11·307	House, offices, ornamental ground, &c. (Balnaboth).
39	8·312	Pasture, slope, & trees.			
40	57·038	Rough heathy pasture, slope, trees, gravel pit, house, garden, &c.	71	8·182	Ornamental ground & trees.
41	9·137	Plantation.	72	11·482	Ornamental ground.
42	11·781	Plantation & part of Burn of Glenlogie.	73	10·482	Ornamental ground.
			74	10·902	Ornamental ground & footpath.
43	9·180	Rough heathy pasture.			
44	8·617	Plantation & road.	75	2·744	Plantation & footpath.
45	13·146	Ornamental ground.	76	15·510	Plantation & road.
46	1·579	House, garden, &c. (Tombeth).	77	4·429	Ornamental ground.
			78	30·735	Plantation, road, slope, & footpath.
47	105·797	Plantation, road, slope, part of Prosen Water &c.	79	7·138	Ornamental ground.
			80	36·869	Rough heathy pasture, rocks, road, & sheepfold.
48	6·808	Rough heathy pasture.			
49	146·742	Plantation, road, slope, ruin (Chapel), & part of Burn of Glenlogie.	81	1·280	Arable.
			82	2·889	Arable & rough pasture.
50	2·199	Arable.	83	·615	Houses, gardens, &c. (Clashintulloch).
51	3·329	Arable.			
52	6·693	Arable.	84	7·323	Ornamental ground & road.
53	3·704	Arable.			
54	·820	Homestead, garden, &c. (Glentarie).	85	·950	Plantation.
			86	3·299	Arable & road.
55	2·924	Arable.	87	6·560	Houses, gardens, plantation, corn mill, &c. (Inchmill).
56	9·636	Public road.			
57	2·699	Arable.			
58	31·250	Plantation.	88	·190	Pasture.
59	2·542	Public road.	89	209·427	Plantation, road, slope, house, garden (Braeshellach), &c.
60	8·867	Arable.			
61	1·739	Arable & sheepfold.			
62	9·377	Meadow, pasture, rough pasture, slope, homestead, &c. (Cormuir).	90	6·333	Arable.
			91	1·480	Houses, gardens, &c. (Dalairn).
63	1·889	Pasture, trees, & part of Prosen Water.	92	2·406	Plantation.
			93	13·146	Plantation.
64	4·412	Arable, meadow, slope, trees, & part of Prosen Water.	94	7·918	Ornamental ground.
			95	21·859	Rough pasture, trees, road, & slope.
65	3·214	Pasture, trees, meadow, and part of Prosen Water.	96	·900	Pasture.
			97	1·155	Woody slope & rocks.
			98	18·936	Rough heathy pasture, slope, trees, & sheepfold.
66	16·188	Arable, slope, trees, & part of Prosen Water.			
67	3·744	Garden, &c.	99	13·078	Arable & trees.
68	3·369	Rough pasture and trees.	100	·605	Arable.
			101	1·913	Arable & trees.
	13724·864	*Carried forward.*		14209·637	*Carried forward.*

No. on Plan.	Area in Acres.	Description.
	14209·637	*Brought forward.*
102	1·188	Pasture & trees.
103	4·210	Arable.
104	7·552	Arable.
105	14·172	Arable.
106	10·646	Arable & slope.
107	7·555	Arable & trees.
108	9·877	Arable, slope, rough heathy pasture, and rocks.
109	1·084	Offices, sheepfold, &c. (Wester Dalinch).
110	16·314	Arable, rough heathy pasture, dam, & slope.
111	3·995	House, garden, ornamental ground, &c. (Spot).
112	5·213	Rough pasture, slope, & trees.
113	10·177	Arable & trees.
114	13·022	Parish road.
115	23·012	Wood & slope.
116	14·726	Arable.
117	6·557	Wood & slope.
118	28·040	Prosen Water (part of).
119	·899	Pasture & ruins (Woodend).
120	26·476	Pasture, arable, & trees.
121	4979·769	Rough heathy pasture, rocks, moss, roads, ruins, slope, trees, whins, &c.
122	16·854	Arable, house, garden, &c. (Easter Dalinch).
123	58·115	Wood, slope, rough, pasture, trees, road, house, garden, &c. (Hillside).
123a	7·845	Rough heathy pasture, rocks, & trees.
124	4·240	Plantation.
125	7·484	Pasture, trees, & rough pasture.
126	9·223	Arable.
127	8·424	Arable, road, & slope.
128	17·802	Arable, slope, & sheepfold.
129	20·634	Arable, rough pasture, road, & whins.
130	12·499	Arable & slope.
131	14·022	Arable.
	19571·263	*Carried forward.*

No. on Plan.	Area in Acres.	Description.
	19571·263	*Brought forward.*
132	12·264	Arable, rough pasture, & slope.
133	1·356	Homestead, &c. (Glenuig).
134	16·239	Arable, rough pasture, slope, & dam.
135	5·578	Arable, rough pasture, & road.
136	15·395	Arable, rough pasture, & slope.
137	4·150	Plantation & road.
138	3·975	Plantation.
139	20·194	Arable, rough pasture, slope, road, ruin, & whins.
140	10·836	Arable.
141	12·544	Arable.
142	12·684	Arable.
143	7·990	Arable, road, house, & garden (Bog).
144	9·788	Plantation.
145	1·488	Plantation & road.
146	12·230	Arable, rocks, & trees.
147	12·659	Arable.
148	2·617	Plantation.
149	10·711	Arable.
150	8·874	Arable.
151	·849	Plantation.
152	13·093	Arable.
153	12·259	Arable.
154	19·915	Arable, slope, whins, plantation, and corn mill.
155	44·743	Wood, slope, rough pasture, & trees.
156	9·748	Arable.
157	6·169	Pasture, slope, & trees.
158	6·891	Pasture & trees.
159	95·409	Rough heathy pasture, trees, & wood.
160	21·173	Arable, rough pasture, road, slope, & pool.
161	1·141	Homestead, garden, &c. (Buckhood).
162	11·221	Arable & rough pasture.
163	74·570	Plantation & road.
164	16·614	Arable.
165	10·651	Arable, rood, & meadow.
	20097·281	*Carried forward.*

No. on Plan.	Area in Acres.	Description.
	20097·281	*Brought forward.*
166	21·717	Arable, road, & slope.
167	5·193	Plantation.
168	13·543	Arable & slope.
169	2·352	Homestead, garden, &c. (Wester Lednathie).
170	16·993	Arable, road, slope, & part of Burn of Lednathie.
171	27·625	Arable, rough pasture, slope, & part of Burn of Lednathie.
172	33·423	Plantation & slope.
173	14·572	Arable, road, & slope.
174	13·223	Plantation.
175	4·394	Arable, rough pasture, slope, & road.
176	8·944	Arable, rough pasture, & slope.
177	10·232	Arable.
178	20·000	Arable, road, & slope.
179	13·128	Pasture & slope.
180	9·318	Arable.
181	14·407	Plantation & slope.
182	6·627	Arable.
183	8·372	Rough pasture, road, slope, trees, & sheepfold.
184	1·358	Plantation.
185	2·257	House, garden, &c. (Lednathie or Millhall).
186	3·895	Arable, road, slope, & saw-mill
187	13·328	Arable & trees.
188	1·997	Wood.
189	13·278	Arable, road, trees, & ruin.
190	10·346	Wood, slope, & rough pasture.
191	16·145	Arable & trees.
192	2·886	Arable.
193	5·698	Arable.
194	4·544	Pasture, trees, & footpath,
195	2·087	Arable.
196	3·531	Ornamental ground & trees.
197	7·820	Rough pasture, road, slope, & trees.
198	3·790	Arable.
	20434·304	*Carried forward.*

No. on Plan.	Area in Acres.	Description.
	20434·304	*Brought forward.*
199	·494	Plantation & rough pasture.
200	1·738	Ornamental ground & trees.
201	2·242	House, offices, garden, &c. (Shawfield).
202	20·893	Rough heathy pasture, trees, & rocks.
203	13·972	Wood & road.
204	9·668	Arable, road, & trees.
205	22·022	Wood.
206	11·046	Rough heathy pasture, road, ruin, trees, & old sheepfold.
207	8·839	Arable.
208	10·217	Woody slope & part of Burn of Glencally.
209	8·399	Wood & road.
210	10·641	Wood & road.
211	8·404	Arable & trees.
212	10·217	Rough pasture, road, slope, trees, & wood.
213	23·460	Wood, road, slope, & part of Burn of Glencally.
214	1·198	Pasture, slope, & trees.
215	·499	Plantation.
216	19·905	Plantation.
217	1·648	Plantation.
218	11·056	Arable, rough pasture, slope, & trees.
	20630·862	

RECAPITULATION.

20577·622	Land.
25·200	Public roads.
28·040	Water.
20630·862	Area of the Northern Division of the Parish of Kirriemuir.

PARISH OF KIRRIEMUIR
(SOUTHERN DIVISION).

No. on Plan.	Area in Acres.	Description.
1	·303	Meadow & part of Carity Burn.
2	·161	Woody slope.
3	·070	House, garden, &c.
4	24·237	Arable, slope, & part of Carity Burn.
5	29·944	Arable & part of Carity Burn.
6	13·066	Arable, slope, & part of Carity Burn.
7	1·055	Parish road.
8	6·075	Arable, slope, & part of Carity Burn.
9	1·128	Rough pasture, rocks, & part of Carity Burn.
10	10·587	Arable.
11	9·514	Arable.
12	23·735	Arable.
13	·521	Occupation road.
14	35·086	Arable.
15	1·072	Parish road.
16	1·414	Rough pasture, whins, & gravel pit.
17	28·972	Arable & plantation.
18	16·291	Plantation, slope, rocks, & part of Carity Burn.
19	18·795	Arable.
19a	20·544	Arable.
20	·422	House, garden, &c. (East Balloch, part of)
21	·210	House, garden, &c. (East Balloch, part of)
22	·519	Pasture.
23	·323	Houses, gardens, &c. (East Balloch, part of)
24	·934	Plantation & road.
25	14·172	Rough pasture, slope, rocks, whins, & part of Carity Burn.
26	3·621	Rough pasture & whins.
27	11·330	Arable.
28	·657	Homestead, garden, &c. (Carroch).
29	·272	Whinny pasture.
30	·470	Whinny pasture & road.
31	3·052	Arable & road.
	278·552	*Carried forward.*

No. on Plan.	Area in Acres.	Description.
	278·552	*Brought forward.*
32	11·952	Arable.
33	9·069	Rough pasture, slope, rocks, & part of Carity Burn.
34	2·264	Parish road.
35	·107	House, garden, &c.
36	16·625	Arable.
37	3·490	Plantation.
38	1·202	Plantation.
39	13·635	Arable.
40	14·992	Arable, road, & pond.
41	·926	Homestead, garden, &c. (Prosenhaugh).
42	·545	Arable.
43	·946	Woody slope.
44	12·893	Arable & road.
45	5·995	Rough pasture & whins.
46	1·682	Plantation.
47	1·322	Rough pasture & whins.
48	·481	Rough pasture.
49	1·667	Arable.
50	9·660	Plantation.
51	8·054	Arable & road.
52	1·183	Marsh.
53	8·845	Arable.
54	33·933	Rough pasture, slope, & whins.
55	3·695	Arable & rough pasture slope.
56	4·576	Parish road.
57	1·733	Rough pasture, slope, whins, & road.
58	4·604	Arable.
58a	1·240	Arable & part of island.
59	1·378	Arable.
60	9·022	Rough pasture, whins, & marsh.
61	205·665	Arable, road, slope, rough pasture, and part of Carity Burn.
62	·563	Homestead, garden, &c. (West Kinwherries).
63	27·825	Arable & part of Carity Burn.
64	·171	Plantation.
65	·553	Dam.
66	·706	Homestead, garden, &c. (Chapelton).
67	3·838	Arable & part of mill lade.
	705·589	*Carried forward.*

No. on Plan.	Area in Acres.	Description.	No. on Plan.	Area in Acres.	Description.
	705·589	*Brought forward.*		1098·276	*Brought forward.*
68	5·405	Rough pasture, slope, part of mill lade, & part of Carity Burn.	100	12·872	Arable, road, slope, & rocks.
			101	2·908	Plantation.
69	·180	Wauk Mill, garden, &c.	101a	·205	Pasture slope and gravel pit.
70	·297	Homestead, garden, &c. (East Kinwherries).	102	·515	Plantation.
71	1·545	Arable & part of Carity Burn.	103	1·502	Plantation & slope.
			104	3·235	Plantation & slope.
72	·079	House, garden, &c.	105	·152	Occupation road.
73	7·600	Arable.	106	·171	Plantation & slope.
74	·427	Arable.	107	1·310	Plantation & pasture.
75	5·086	Arable & road.	108	24·602	Prosen Water (part of).
76	·187	Houses, garden, &c.	109	18·423	Arable.
77	·198	Carroch Mill (corn), house, gardens, &c.	110	10·950	Arable.
			111	2·747	Marsh.
78	30·489	Arable & road.	112	19·395	Rough pasture, road, & whins.
79	·938	Homestead, garden, &c. (Newmiln).	113	5·864	Plantation.
80	12·415	Arable & road.	114	37·384	Arable.
81	20·221	Rough pasture, slope, rocks, whins, & part of Carity Burn.	115	·210	Occupation road.
			116	3·658	Plantation.
			117	1·736	Parish road.
82	22·015	Arable, road, & whins.	118	27·335	Arable & part of Carity Burn.
83	24·155	Arable, road, & whins.			
84	3·933	Rough pasture, whins, & gravel pit.	119	·447	Plantation & slope.
			120	·263	Plantation.
85	50·893	Arable.	121	27·510	Arable & plantation.
86	25·320	Arable & road.	122	44·910	Plantation, road, slope, part of mill lade, & part of Carity Burn.
87	135·399	Arable & road.			
88	1·333	Homestead, garden, &c. (Kintyrie).	123	9·987	Plantation and part of burn.
89	3·041	Arable & part of Carity Burn.	124	2·546	Rough pasture.
90	2·193	Wood, slope, rocks, & part of Carity Burn.	125	7·926	Arable.
			126	12·160	Arable.
91	·304	Pasture & part of Carity Burn.	127	15·397	Arable.
			128	·474	Plantation.
92	11·659	Arable.	129	2·458	Waste ground & part of Carity Burn.
93	·554	Old Tile Works, &c.			
94	4·490	Rough pasture, slope, whins, rocks, & part of Carity Burn.	130	·579	Plantation & gravel pit.
			131	21·378	Arable.
			132	6·435	Arable.
95	·748	Homestead, ruin, garden, &c. (Redhall).	133	1·223	Waste ground, slope, & part of Carity Burn.
96	·796	Whinny pasture & slope	134	5·772	Plantation & gravel pit.
97	5·069	Arable & road.	135	·159	Pasture slope.
98	·173	House, garden, &c. (Prosenbank).	136	·325	Pasture & part of mill lade.
99	15·545	Plantation, slope, and road.	137	30·308	Aarble & part of Auchlishie Burn.
	1098·276	*Carried forward.*		1463·707	*Carried forward.*

No. on Plan.	Area in Acres.	Description.
	1463·707	*Brought forward.*
138	19·330	Arable, part of mill lade, & part of Carity Burn.
139	·833	Rough pasture & part of mill lade.
140	3·698	Plantation, slope, and part of Carity Burn.
141	26·752	Arable & part of Carity Burn.
142	1·459	Plantation, slope, and part of Carity Burn.
143	1·737	Pasture.
144	4·287	Pasture.
145	·697	Woody slope & part of Carity Burn.
146	11·968	Pasture, road, trees, & part of Carity Burn.
147	·031	Inverquharity Castle.
148	·099	House, garden, &c.
149	5·636	Plantation & slope.
150	15·105	Arable.
151	20·454	Arable.
152	·437	Woody slope, part of Auchlishie Burn, & road.
153	1·050	Pasture.
154	·616	House, garden, &c. (Inverquharity)
155	·147	House, garden, &c.
156	3·071	Homestead, mill, garden, &c. (Inverquharity).
157	·583	Pasture and part of Auchlishie Burn.
158	·625	Bleaching green, &c.
159	·949	Bleaching green, &c.
160	·407	Plantation & part of Auchlishie Burn.
161	4·536	Arable, part of Carity Burn, &c.
162	3·650	Rough pasture & whins.
163	10·471	Plantation.
164	·364	Gravel bed.
165	30·962	Arable, pasture, slope, & part of Carity Burn.
166	12·165	Plantation & slope.
167	1·817	Pasture & part of Carity Burn.
168	17·861	Arable & slope.
169	·599	Woody slope
170	·298	Gravel pit, &c.
	1666·401	*Carried forward.*

No. on Plan.	Area in Acres.	Description.
	1666·401	*Brought forward.*
171	·290	House, garden, &c.
172	7·779	Arable & slope.
173	3·455	Plantation, part of mill lade, & part of Carity Burn.
174	21·812	Arable & part of mill lade.
175	1·254	Pasture, part of mill lade, & part of Carity Burn.
176	1·953	Pasture, road, & part of mill lade.
177	·347	Corn mill, garden, &c.
178	·799	Occupation road.
179	8·560	Arable.
180	40·366	Plantation, slope, rocks, & part of Carity Burn.
181	·646	Plantation.
182	11·706	Arable.
183	3·108	Plantation.
184	17·677	Arable & slope.
185	·315	Whinny pasture.
186	·140	Pasture & road.
187	·965	Homestead, garden, &c. (Balloch).
188	20·884	Arable.
189	25·192	Arable.
190	39·868	Rough heathy pasture, road, slope, shed, & footpath.
191	3·887	Arable & slope.
192	9·740	Arable & slope.
193	10·091	Arable & slope.
194	·208	House, garden, &c,
195	8·363	Arable & road.
196	8·737	Arable.
197	2·940	Rough pasture & whins.
198	177·984	Plantation & road.
199	100·194	Rough heathy pasture & road.
200	5·586	Arable.
201	·428	Houses, garden, &c. (Blackbauks).
202	4·183	Rough pasture & road.
203	16·929	Arable.
204	15·224	Arable.
205	10·737	Arable.
206	·030	House (Wellbank).
207	37·162	Arable.
208	3·699	Rough pasture.
	2289·639	*Carried forward.*

No. on Plan.	Area in Acres.	Description.
	2289·639	*Brought forward.*
209	7·058	Rough heathy pasture.
210	202·698	Plantation & rocks.
211	4·301	Plantation.
212	76·339	Arable, road, & ruin.
213	10·127	Arable.
214	1·810	Pasture & road.
215	·106	House, garden, school, &c. (Gaskhillock).
216	·204	House, garden, &c. (Gaskhillock).
217	12·569	Arable & part of mill lade.
218	·151	Pond.
219	2·171	Rough pasture.
220	6·013	Arable.
221	·461	Rough pasture.
222	11·290	Arable & road.
223	6·799	Arable & road.
224	3·003	Rough pasture.
225	8·728	Arable.
226	140·036	Wood, pond, marsh, & old quarry.
227	62·733	Arable, road, and old quarry.
228	1·428	Homestead, garden, &c. (Balnagarrow).
229	22·564	Arable.
230	4·322	Parish road.
231	9·945	Arable & part of Auchlishie Burn.
232	14·321	Arable.
233	13·122	Arable.
234	36·711	Arable.
235	2·433	Homestead, garden, &c. (Mems).
236	33·238	Arable.
237	25·466	Arable.
238	16·016	Arable & part of Auchlishie Burn.
239	16·146	Arable & part of Auchlishie Burn.
240	23·060	Arable, road, & part of Auchlishie Burn.
241	20·480	Arable & part of Auchlishie Burn.
242	9·561	Arable, road, & part of Auchlishie Burn.
243	8·703	Arable, part of burn, & part of Auchlishie, Burn.
	3103·752	*Carried forward.*

No. on Plan.	Area in Acres.	Description.
	3103·752	*Brought forward.*
244	24·167	Arable.
245	22·388	Arable & part of Auchlishie Burn.
246	36·816	Arable & part of Auchlishie Burn.
247	18·798	Arable & part of Auchlishie Burn.
248	12·570	Arable.
249	·243	Dam.
250	10·083	Arable, part of mill lade, & part of Auchlishie Burn.
251	·757	Arable.
252	·095	House, garden, &c.
253	1·609	Homestead, garden, &c. (Caldhame).
254	16·336	Arable & part of burn.
255	12·140	Arable & part of Auchlishie Burn.
256	18·291	Arable, road, footpath, & part of burn.
257	·601	Pasture.
258	·193	House, garden, &c.
259	15·176	Arable, footpath, and part of burn.
260	14·487	Arable, road, & part of burn.
261	12·662	Arable & part of burn.
262	10·071	Arable, road, & part of burn.
263	11·789	Arable, road, & part of burn.
264	21·814	Arable.
265	14·061	Arable.
266	46·516	Arable & part of burn.
267	12·990	Arable, road, & part of burn.
268	15·011	Arable & slope.
269	17·530	Arable.
270	·248	Occupation road.
271	16·950	Arable & part of Auchlishie Burn.
272	13·194	Arable & part of Auchlishie Burn.
273	·661	Waste ground & part of Auchlishic Burn.
274	9·571	Plantation & part of Auchlishic Burn.
275	25·810	Arable & part of Auchlishie Burn.
	3537·380	*Carried forward.*

No. on Plan.	Area in Acres.	Description.	No. on Plan.	Area in Acres.	Description.
	3537·380	*Brought forward.*		3956·113	*Brought forward.*
276	26·746	Arable & part of Auchlishie Burn.	313	·347	Plantation.
			314	·347	Plantation & footpath.
277	18·139	Arable.	315	2·073	Homestead, garden &c., (Muirhouses).
278	39·401	Arable & shed.			
279	·132	House, garden, &c.	316	·525	Ornamental ground.
280	5·389	Arable.	317	16·556	Arable.
281	·427	Plantation.	318	·308	Occupation road.
282	1·374	Dam.	319	1·383	Plantation.
283	·105	House, garden, &c	320	13·081	Arable.
284	2·738	Arable, footpath, and part of Auchlishie Burn.	321	30·379	Arable.
			322	14·203	Arable.
			323	9·166	Arable.
285	14·658	Arable & part of Auchlishie Burn.	324	4·113	Public road.
			325	4·490	Plantation.
286	7·179	Arable & gravel pit.	326	28·515	Arable.
287	1·234	Plantation, road, & part of Auchlishie Burn.	327	28·668	Arable.
			328	10·912	Plantation.
288	·733	House, ornamental ground, &c. (Auchlishie).	329	·846	Old quarry, &c.
			330	·051	Waste ground, &c.
			331	27·947	Arable.
289	1·351	Homestead, &c. (Auchlishie.	332	·200	House, garden, &c.
			333	20·236	Arable & footpath.
290	1·206	Arable & part of Auchlishie Burn.	334	5·805	Arable.
			335	9·074	Arable.
291	·080	House, garden, &c.	336	12·912	Arable.
292	·942	Occupation road.	337	16·033	Arable.
293	5·110	Arable, road, shed, trees, & part of Auchlishie Burn.	338	11·271	Arable.
			339	38·338	Plantation.
			340	22·508	Arable.
294	17·069	Arable.	341	29·462	Arable & part of Pathney Burn.
295	23·223	Arable.			
296	13·191	Parish road.	342	29·549	Arable & part of Pathney Burn.
297	8·614	Plantation.			
298	27·736	Arable & part of Auchlishie Burn.	343	13·673	Arable.
			344	26·366	Arable.
299	3·561	Plantation.	345	4·103	Plantation.
300	24·178	Arable.	346	14·774	Arable.
301	24·519	Arable.	347	16·293	Parish road.
302	1·905	Homestead, garden, &c, (Creiff).	348	10·543	Arable.
			349	·029	House.
303	·749	Arable.	350	27·476	Arable.
304	·419	Occupation road.	351	16·629	Arable.
305	22·618	Arable.	352	15·004	Plantation.
306	28·179	Arable.	353	12·269	Arable.
307	19·966	Arable.	354	2·102	Plantation.
308	15·530	Plantation.	355	11·140	Arable.
309	30·483	Arable.	356	·741	Plantation.
310	·406	Plantation.	357	2·632	Arable & road
311	29·042	Arable.	358	·453	Plantation.
312	·401	Plantation.	359	17·964	Arable & shed.
	3956·113	*Carried forward.*		4537·602	*Carried forward.*

No. on Plan.	Area in Acres.	Description.	No. on Plan.	Area in Acres.	Description.
	4537·602	*Brought forward.*		4919·796	*Brought forward.*
360	60·689	Arable, road, & part of Pathney Burn.	395	18·281	Arable.
			396	·518	Arable.
361	29·874	Arable & part of Pathney Burn.	397	3·354	Parish road.
			398	·683	Plantation.
362	30·972	Arable & part of Pathney Burn.	399	2·405	Homestead, garden, &c. (Drumclune).
363	23·682	Arable & part of Pathney Burn.	400	5·528	Arable.
			401	·134	House, garden, &c.
364	·220	Pond.	402	7·637	Arable & road.
365	·640	Stackyard.	403	67·330	Arable.
366	21·702	Arable & part of Pathney Burn.	404	10·316	Arable.
			405	·767	Whinny pasture & road.
367	1·037	Occupation road.	406	97·358	Plantation.
368	·402	Plantation.	407	·357	Plantation & road.
369	1·531	Offices, garden, saw-mill, &c.	408	1·557	Plantation.
			409	·555	Plantation.
370	·838	Plantation, footpath, &c	410	·971	Homestead, garden, &c. (Bastard).
371	2·609	Parish road.			
372	4·726	Arable & part of Pathney Burn.	411	·273	Occupation road.
			412	1·253	Arable.
373	2·642	Ornamental ground & part of Pathney Burn.	413	20·017	Arable.
			414	18·129	Plantation & road.
374	2·811	Plantation & part of Pathney Burn.	415	3·625	Rough pasture, whins, & road.
375	·831	Occupation road.	416	1·370	Occupation road and whins.
376	·142	House, &c.			
377	·381	Plantation, footpath, & ornamental ground.	417	·518	Pasture.
			418	1·546	Homestead, garden, &c. (Culhawk).
378	·100	House (Shielhill).			
379	1·923	Ornamental ground, road, & footpath.	419	·339	Occupation road.
			420	1·909	Whinny pasture.
380	1·445	Plantation & road.	421	13·301	Arable.
381	·113	Plantation.	422	13·224	Arable & road.
382	·523	Garden, &c.	423	14·655	Arable.
383	·348	Ornamental ground.	424	14·381	Arable.
384	·451	Ornamental ground & shed.	425	13·849	Arable.
			426	·579	Occupation road.
385	12·254	Arable & plantation.	427	12·683	Arable & road.
386	53·614	Plantation, slope, and part of Pathney Burn.	428	·812	Plantation.
			429	19·182	Arable & road.
387	29·715	Arable & part of Pathney Burn.	430	10·058	Arable & part of drain.
			431	16·843	Arable & road.
388	21·358	Plantation.	432	7·878	Arable & part of drain.
389	1·577	Waste ground.	433	14·265	Arable & road.
390	1·820	Parish road.	434	9·423	Arable & part of drain.
391	3·064	Plantation.	435	18·809	Arable & part of drain.
392	22·840	Arable.	436	1·006	Plantation & part of drain.
393	26·855	Plantation & part of Pathney Burn.	437	7·405	Arable & part of drain.
394	18·465	Plantation.			
	4919·796	*Carried forward.*		5374·879	*Carried forward.*

No. on Plan.	Area in Acres.	Description.	No. on Plan.	Area in Acres.	Description.
	5374·879	*Brought forward.*		5935·951	*Brought forward.*
438	39·008	Moss, road, part of drain & part of Moss Burn.	479	·920	Occupation road.
			480	9·794	Arable & road.
439	28·352	Arable, part of drain, & part of Moss Burn.	481	·100	House, garden, &c.
			482	15·626	Arable.
440	1·222	Occupation road.	483	10·039	Plantation.
441	8·523	Arable & road.	484	14·205	Arable.
442	22·936	Plantation and part of burn.	485	·281	Occupation road.
			486	1·786	Houses, gardens, &c. (Northmuir, part of).
443	10·740	Plantation.			
444	5·406	Plantation, rough pasture, road, & part of drain.	487	·134	House, garden, &c. (Northmuir, part of).
			488	·192	Whinny pasture.
445	27·901	Arable.	489	·432	Arable.
446	17·332	Plantation and part of drain.	490	·373	House, garden, &c. (Northmuir, part of).
447	6·823	Parish road.	491	3·408	Arable & road.
448	12·156	Arable & old quarry.	492	·090	House, garden, &c. (Northmuir, part of).
449	30·056	Arable.			
450	7·914	Arable.	493	·959	Arable.
451	11·367	Arable.	494	·649	House, gardens, &c. (Northmuir, part of).
452	12·669	Arable.			
453	4·673	Arable & road.	495	3·024	Arable.
454	·069	House, &c.	496	3·274	Arable.
455	22·489	Arable.	497	14·525	Arable & whins.
456	22·503	Arable.	498	·549	House, garden, &c. (Cairn).
457	13·359	Parish road.			
458	63·047	Arable.	499	4·481	Arable.
459	102·828	Plantation & road.	500	1·863	Houses, gardens, &c. (Northmuir, part of).
460	1·961	Waste ground.			
461	2·063	Parish road.	501	2·042	Arable & trees.
462	19·630	Arable.	502	·085	House, garden, &c. (Northmuir, part of).
463	15·692	Arable.			
464	1·307	Occupation road.	503	·930	Arable.
465	4·693	Arable.	504	·249	Nursery.
466	1·402	Homestead, garden, &c. (Crammond Inch).	505	·377	Houses, gardens, &c.
			506	5·519	Arable.
467	·217	House, &c. (Crammond Inch).	507	6·895	Plantation and part of Moss Burn.
468	·427	Arable.	508	8·075	Arable & part of Moss Burn.
469	4·989	Plantation.			
470	2·552	Arable.	509	3·492	Arable.
471	5·832	Arable & road.	510	12·830	Plantation, road, & part of Moss Burn.
472	1·354	Homestead, garden, &c. (Little Inch).	511	3·602	Arable & part of Moss Burn.
473	2·784	Arable.			
474	3·185	Plantation.	512	3·739	Arable & part of Moss Burn.
475	16·691	Arable & road.			
476	3·406	Plantation.	513	·397	House, garden, &c.
477	1·338	Arable.	514	1·275	Plantation.
478	·176	House, garden, &c.	515	·227	Occupation road.
	5935·951	*Carried forward.*		6072·389	*Carried forward.*

No. on Plan.	Area in Acres.	Description.
	6072·389	*Brought forward.*
516	·059	House, &c.
517	·430	Drying green, &c.
518	·399	House, &c. (Kinnordy).
519	12·524	Ornamental ground, road, &c.
520	2·177	Offices, &c.
521	·370	Garden.
522	·588	Drying green.
523	·379	Garden, &c.
524	1·119	Ornamental ground, &c.
525	2·193	Garden, conservatory, & observatory,
526	1·400	Ornamental ground, &c.
527	1·545	Plantation & road.
528	·541	Occupation road.
529	3·331	Plantation & road.
530	2·051	Arable.
531	2·016	Plantation.
532	8·476	Arable.
533	·570	House, garden, &c.
534	8·789	Arable.
535	·645	Plantation.
536	·480	Arable.
537	·320	House, smithy, garden, &c. (Causewayend).
538	10·785	Plantation, road, & footpath.
539	14·103	Arable & plantation.
540	15·101	Arable, road, & plantation.
541	11·630	Arable & road.
542	·280	Occupation road.
543	2·585	Parish road.
544	9·680	Plantation.
545	19·333	Arable.
546	4·080	Arable, road, & shed.
547	·161	House, &c. (Northmuir, part of).
548	11·072	Arable.
549	3·256	Parish road.
550	·672	Public road.
551	6·064	Arable.
552	·154	House, garden, &c. (Northmuir, part of).
553	2·483	Arable & house.
554	4·923	Arable.
555	2·316	Arable.
556	1·853	Arable & footpath.
557	·071	House, garden, &c. (Northmuir, part of).
	6243·393	*Carried forward.*

No. on Plan.	Area in Acres.	Description.
	6243·393	*Brought forward.*
558	·561	Public road.
559	·226	House, garden, &c. (Anglepark).
560	·917	Parish road.
561	·376	Arable.
562	7·553	Arable.
563	2·611	Arable & footpath.
564	3·249	Arable & road.
565	·749	Arable & road.
566	·543	Public road.
567	·723	Houses, gardens, &c. (Northmuir, part of).
568	·464	Arable.
569	3·138	Arable & footpath.
570	·108	House, garden, &c. (Northmuir, part of).
571	1·960	Arable.
572	·135	House, garden, &c. (Northmuir, part of).
573	·861	Arable.
574	·845	Arable.
575	·109	House, garden, &c. (Northmuir, part of).
576	·116	House, garden, &c. (Northmuir, part of).
577	·997	Arable.
578	·831	Houses, gardens, &c. (Northmuir, part of).
579	4·322	Arable.
580	9·439	Arable.
581	10·530	Arable.
582	1·418	Pasture & footpath.
583	7·989	Arable.
584	2·224	Plantation.
585	9·471	Arable & footpath.
586	11·852	Ornamental ground & part of Moss Burn.
587	·125	House & plantation.
588	21·882	Arable, slope, trees, footpath, & part of Garie Burn.
589	16·785	Arable.
590	19·742	Arable & plantation.
591	·271	Plantation.
592	·372	Plantation.
593	·608	Plantation.
594	14·055	Arable
595	1·597	Plantation.
596	7·494	Arable.
597	9·469	Arable.
	6420·110	*Carried forward.*

No. on Plan.	Area in Acres.	Description.
	6420·110	*Brought fowrard.*
598	·599	Homestead, &c. (Hillhead).
599	·402	House, garden, &c. (Hillhead).
600	·747	Occupation road.
601	3·440	Arable.
602	10·408	Arable.
603	·067	House & garden.
604	·236	Public road.
605	·341	Houses, gardens, &c. (Northmuir, part of).
606	·328	Arable.
607	·140	House, garden, &c. (Northmuir, part of).
608	·453	Houses, garden, &c. (Northmuir, part of).
609	2·772	Arable.
610	5·102	Arable.
611	8·731	Arable.
612	8·965	Arable.
613	·156	Pasture & road.
614	8·209	Arable & road.
615	12·084	Arable, trees, footpath, & part of Moss Burn.
616	·427	Plantation.
617	17·235	Arable, slope, footpath, trees, & part of Moss Burn.
618	4·790	Plantation, slope, footpath, & part of Garie Burn.
619	20·775	Arable.
620	15·096	Arable.
621	18·698	Arable.
622	11·979	Arable.
623	·643	Occupation road.
624	53·730	Plantation.
625	39·209	Arable.
626	7·791	Arable.
627	20·030	Arable, road, & plantation.
628	2·246	Plantation.
629	3·666	Arable.
630	·140	Occupation road.
631	·226	House, garden, &c.
632	6·690	Arable.
633	17·676	Arable.
634	17·849	Arable.
635	·205	House, garden, &c. (Longbank).
	6742·391	*Carried forward.*

No. on Plan.	Area in Acres.	Description.
	6742·391	*Brought forward.*
636	1·514	Homestead, &c. (Longbank).
637	3·283	Occupation road.
638	64·878	Arable, road, & part of drain.
639	·943	Whinny pasture.
640	·132	House, garden, &c. (Northmuir, part of).
641	·230	Houses, gardens, &c. (Northmuir, part of).
642	5·358	Arable & road.
643	·526	Public road.
644	·650	Arable.
645	·274	Houses, gardens, &c. (Northmuir, part of).
646	·776	Arable.
647	1·333	Public road.
648	·703	Pasture & whins.
649	10·210	Plantation.
650	·799	Occupation road.
651	12·274	Plantation.
652	31·280	Arable, footpath, and plantation.
653	38·682	Arable.
654	·201	Occupation road.
655	1·761	Homestead, garden, &c. (Over Migvie).
656	43·322	Arable.
657	38·772	Arable, road, & part of drain.
658	2·935	Arable, road, & part of drain.
659	17·726	Arable & part of drain.
660	17·549	Arable, road, & part of drain.
661	20·797	Arable, marsh, & part of drain.
662	9·396	Arable & part of drain.
663	9·500	Plantation.
664	·329	House, sheds, garden, &c. (Northmuir, part of).
665	·711	Arable.
666	·777	Arable & footpath.
667	·061	House, garden, &c. (Northmuir, part of).
668	15·072	Whinny pasture & road.
669	·755	Arable.
670	3·517	Arable.
	7099·417	*Carried forward.*

No. on Plan.	Area in Acres.	Description.	No. on Plan.	Area in Acres.	Description.
	7099·417	*Brought forward.*		7493·101	*Brought forward.*
671	·199	House, garden, &c. (Northmuir, part of).	714	17·951	Arable & part of drain.
			715	·401	Occupation road.
672	9·437	Pasture.	716	17·644	Arable & part of drain.
673	·463	Plantation.	717	17·201	Arable & part of drain.
674	34·911	Arable & footpath.	718	33·105	Arable & part of drain.
675	2·710	Public road.	719	16·793	Arable & part of drain.
676	15·353	Arable.	720	5·580	Arable & part of drain.
677	5·276	Arable & road.	721	12·790	Arable & part of drain.
678	63·320	Arable.	722	15·192	Arable & part of drain.
679	1·068	Homestead, garden, &c. (Nether Migvie).	723	·385	Homestead, garden, &c. (East Garlowbank).
680	22·863	Arable & footpath.	724	13·902	Arable, road, stackyard. & part of drain.
681	9·094	Parish road.			
682	1·062	Arable.	725	3·462	Arable & part of drain.
683	·226	House, smithy, garden, &c.	726	14·601	Arable.
			727	·010	House.
684	·441	Occupation road.	728	8·131	Arable.
685	20·221	Arable & road.	729	22·465	Arable, road, & footpath.
686	3·802	Arable.			
687	1·104	Whinny pasture and marsh.	730	·145	Houses & gardens.
			731	·039	House.
688	10·884	Plantation.	732	23·234	Arable, part of drain, & road.
689	14·856	Arable & road.			
690	·202	Occupation road.	733	19·207	Rough heathy pasture, & whins.
691	·979	Homestead, garden, &c. (Reisk).	734	1·072	Whinny pasture.
692	6·487	Plantation.	735	·119	House, garden, &c.
693	11·399	Arable.	736	·338	House, garden, plantation, &c. (Kilnhill).
694	15·480	Arable & road.			
695	28·250	Arable.	737	1·040	Homestead, &c. (Kilnhill).
696	31·612	Arable.			
697	8·538	Arable.	738	·970	Occupation road.
698	3·933	Cemetery, &c.	739	34·633	Arable & plantation.
699	6·651	Plantation.	740	5·341	Plantation.
700	3·033	Quarry, road, &c.	741	44·633	Rough heathy pasture & whins.
701	·313	Occupation road.			
702	22·729	Arable & footpath.	742	34·016	Arable.
703	7·113	Arable.	743	33·344	Arable.
704	·139	House, garden, &c.	744	·379	Rough pasture.
705	·227	House, garden, &c.	745	·248	Parish road.
706	6·506	Arable & part of drain.	746	33·668	Arable.
707	·228	House, garden, &c.	747	54·432	Rough heathy pasture & whins.
708	·110	House, garden, &c.			
709	3·675	Arable, footpath, and part of drain.	747a	122·497	Rough heathy pasture, whins, trees, & part drain.
710	·095	House, garden, &c.			
711	·322	Pasture.	748	3·892	Pasture.
712	·896	Homestead, garden, &c. (Garlowbank).	749	2·383	Arable & road.
			750	1·007	Arable & road.
713	17·477	Arable & part of drain.	751	·168	Occupation road.
	7493·101	*Carried forward.*		8109·519	*Carried forward.*

No. on Plan.	Area in Acres.	Description.	No. on Plan.	Area in Acres.	Description.
	8109·519	*Brought forward.*		8521·089	*Brought forward.*
752	1·912	Homestead, garden, &c. (Lochside).	788	·800	Rough pasture, slope, rocks, & part of Garie Burn.
753	1·188	Arable.			
754	·132	Arable.	789	6·606	Arable.
755	149·665	Marsh & road.	790	3·251	Arable, part of mill lade, &c.
756	·075	House, garden, &c.			
757	14·295	Rough pasture, road, & part of drain.	791	1·330	Pasture & part of Garie Burn.
758	79·448	Arable & part of drain.	792	1·764	Pasture, slope, & part Garie Burn.
759	1·504	Public road.			
760	66·762	Arable & road.	793	·182	Plantation.
761	·282	House, garden, &c. (Westmuir, part of).	794	·304	Houses, garden, &c.
			795	·158	Ponds.
762	·146	Houses, garden, &c. (Westmuir, part of).	796	1·187	Arable.
			797	2·159	Mills, houses, &c. (Town of Kirriemuir, part of).
763	·189	House, garden, &c. (Westmuir, part of).			
764	·441	Houses, gardens, &c. (Westmuir, part of).	798	1·555	Houses, gardens, &c. (Town of Kirriemuir, part of).
765	·388	Arable.			
766	·091	House, garden, &c. (Westmuir, part of).	799	1·829	Arable.
			800	2·264	Parish road.
767	·187	Houses, garden, &c.	800a	·141	House, garden, &c. (Town of Kirriemuir, part of).
768	·149	Arable.			
769	·229	House, garden, &c. (Westmuir, part of).	801	10·565	Arable.
770	·668	Arable.	802	·797	Houses, gardens, &c. (Town of Kirriemuir, part of).
771	·187	House, garden, &c. (Westmuir, part of).			
772	·269	Arable.	803	8·418	Houses, gardens, &c. (Town of Kirriemuir, part of).
773	2·500	Public road.			
774	1·420	Pasture & road.			
775	2·302	Marsh.	804	·123	Shed, &c.
776	5·596	Plantation, part of Garie Burn, &c.	805	4·511	Arable.
			806	·205	House, garden, &c. (Kirktonbank).
777	1·448	Occupation road.			
778	17·318	Arable & part of Garie Burn.	807	·102	Occupation road.
			808	4·470	Arable.
779	18·979	Arable, slope, & part of Garie Burn.	809	3·763	Arable.
			810	1·016	Arable.
780	19·212	Arable.	811	·696	Houses, gardens, &c. (Town of Kirriemuir, part of).
781	19·627	Arable.			
782	·214	House, garden, &c.			
783	·324	Plantation, &c.	812	·100	Public road (Town of Kirriemuir, part of).
784	·459	House, garden, &c. (Lochmill).	813	1·861	Houses, gardens, &c. (Town of Kirriemuir, part of).
785	·430	Plantation.			
786	·827	Houses, garden, &c.			
787	2·707	Wood, slope, rocks, & part of Garie Burn.	814	·073	Occupation road.
			815	·942	Arable.
	8521·089	*Carried forward.*		8582·261	*Carried forward.*

No. on Plan.	Area in Acres.	Description.
	8582·261	*Brought forward.*
816	3·979	Houses, gardens, &c. (Town of Kirriemuir, part of).
817	1·459	Houses, gardens, &c. (Town of Kirriemuir, part of).
818	·090	Public road (Town of Kirriemuir, part of).
819	·387	Houses, gardens, &c. (Town of Kirriemuir, part of).
820	·119	Public road (Town of Kirriemuir, part of).
821	5·773	Houses, gardens, &c. (Town of Kirriemuir, part of).
822	·848	West quarry, house, &c.
823	2·887	Garden, &c.
824	7·512	Arable.
825	5·487	Arable.
826	27·956	Arable.
827	20·038	Arable & rough pasture.
828	22·315	Arable.
829	6·536	Parish road.
830	20·412	Arable.
831	1·210	Homestead, garden, &c. (Balbrydie).
832	·371	Arable.
833	13·051	Arable & road.
834	·069	House, garden, &c.
835	1·660	Arable.
836	25·080	Arable.
837	·240	Public road.
838	5·550	Arable.
839	10·456	Arable.
840	2·363	Plantation.
841	1·143	Houses, gardens, &c. (Sledmuir).
842	5·518	Arable & road.
843	·379	Occupation road.
844	10·236	Arable.
845	·853	Parish road.
846	32·289	Arable & part of Garie Burn.
847	·239	House, garden, &c. (Westmuir, part of).
848	·220	Arable.
849	4·138	Public road.
	8823·124	*Carried forward.*

No. on Plan.	Area in Acres.	Description.
	8823·124	*Brought forward.*
850	·119	House, garden, &c. Westmuir, part of).
851	·090	House, garden, &c. (Westmuir, part of).
852	·201	Rough pasture.
853	7·042	Arable.
854	·133	Houses, garden, &c. (Westmuir, part of).
855	·533	Public road.
856	17·729	Arable.
857	·063	Pool & waste ground.
858	23·709	Arable.
859	·811	Public road.
860	2·287	Arable.
861	·085	Pasture.
862	·764	Houses, gardens, &c. (Herdhill).
863	7·152	Arable.
864	1·341	Homestead, garden, &c. (Herdhiil).
865	6·213	Arable.
866	28·625	Arable.
867	2·826	Arable.
867a	·399	Arable.
868	·617	Garden.
869	·590	Pasture & road.
870	·808	Homestead, garden, &c. (Knowhead).
871	29·170	Arable & footpath.
872	6·573	Arable & footpath.
873	1·719	Arable & slope.
874	·859	Webster's Seminary, &c (Village of Southmuir, part of).
875	·369	Church—Quoad Sacra, &c. (Village of Southmuir, part of).
876	1·056	Ornamental ground, slope, &c.
877	·120	House, garden, &c. (Village of Southmuir, part of).
878	1·324	Meadow & part of Garie Burn.
879	2·062	Ornamental ground & road.
880	·385	House, garden, &c. (Village of Southmuir, part of).
881	38·151	Arable & footpath.
	9007·049	*Carried forward.*

No. on Plan.	Area in Acres.	Description.
	9007·049	*Brought forward.*
882	·045	House, garden, &c. (Westmuir, part of).
883	2·307	Public road.
884	·101	Houses, garden, &c. (Westmuir, part of).
885	25·069	Arable & road.
886	·262	Houses, garden, &c. (Westmuir, part of).
887	24·208	Arable.
888	5·406	Parish road.
889	58·421	Arable, drain, & part of burn.
890	·349	Old quarry.
891	·320	Rough pasture.
892	·377	Occupation road.
893	18·058	Arable, road, & part of drain.
894	23·815	Arable & road.
895	·565	Houses, gardens, &c. (Village of Southmuir, part of).
896	2·142	Arable.
897	·139	Public road (Village of Southmuir, part of).
898	1·467	Houses, gardens, &c. (Village of Southmuir, part of).
899	1·466	Parish road.
900	·215	Public road (Village of Southmuir, part of).
901	1·690	Houses, gardens, &c. (Village of Southmuir, part of).
902	·226	Public road (Village of Southmuir, part of).
903	2·230	Houses, gardens, &c. (Village of Southmuir, part of).
904	·364	Public road (Village of Southmuir, part of).
905	2·920	Houses, gardens, &c. (Village of Southmuir, part of).
906	·403	Public road (Village of Southmuir, part of).
907	·549	Arable & footpath.
908	·596	Pasture & footpath.
909	1·865	Houses, gardens, &c. (Village of Southmuir, part of).
	9182·624	*Carried forward.*

No. on Plan.	Area in Acres.	Description.
	9182·624	*Brought forward.*
910	·309	Public road (Village of Southmuir, part of).
911	1·573	Houses, gardens, &c. (Village of Southmuir, part of).
912	1·393	Arable & footpath.
913	1·497	Houses, gardens, &c. (Village of Southmuir, part of).
914	6·457	Houses, gardens, &c. (Village of Southmuir, part of).
915	·129	Public road (Village of Southmuir, part of).
916	·120	Public road (Village of Southmuir, part of).
917	·515	Parish road.
918	1·279	Houses. gardens, &c. (Village of Southmuir, part of).
919	1·890	Arable.
920	2·182	Houses, gardens, &c, (Village of Southmuir, part of).
921	·709	Parish road.
922	1·422	Plantation.
923	·109	House, garden, &c. (Westmuir, part of).
924	9·264	Arable & road.
925	·575	Public road.
926	·103	House, garden, &c. (Westmuir, part of).
927	28·033	Arable, road, & footpath.
928	·162	House, garden, &c. (Westmuir, part of).
929	·307	House, garden, &c. (Westmuir, part of).
930	46·473	Arable, road, & old quarry.
931	·067	House & garden.
932	·289	Homestead, garden, &c. (Blackbeard).
933	10·898	Arable & road.
934	9·497	Arable & part of burn.
935	·344	Homestead, garden, &c. (West Muirhead).
936	·098	Occupation road.
937	·121	Houses, garden, &c.
938	·400	Arable & part of burn.
	9308·839	*Carried forward.*

No. on Plan.	Area in Acres.	Description.	No. on Plan.	Area in Acres.	Description.
	9308·839	*Brought forward.*		9344·444	*Brought forward.*
939	·209	Occupation road.	963	·276	Public road (Town of (Kirriemuir, part of).
940	·260	Homestead, garden, &c. (East Muirhead).	964	·339	Pasture.
941	·298	Pasture & part of burn.	965	·100	Pasture & part of burn.
942	·369	Arable.	966	2·309	Station, coal sheds, &c. (Town of Kirriemuir, part of).
943	1·214	Arable, road, & part of Garie Burn.			
944	·129	Public road (Town of Kirriemuir, part of).	967	·159	Saw mill, yard, &c.
			968	·241	Pasture slope.
945	·892	Houses, church, &c. (Town of Kirriemuir, part of).	969	·446	Garden & carriage house
			970	4·339	Arable, road, & part of Garie Burn.
946	2·790	Houses, gardens, &c. (Town of Kirriemuir, part of).	971	14·354	Arable & part of Garie Burn.
			972	6·732	Arable.
947	·095	Public road (Town of Kirriemuir, part of).	973	·146	Occupation road.
			974	1·377	Houses, gardens, &c. (Town of Kirriemuir, part of).
948	·937	Houses, gardens, &c. (Town of Kirriemuir, part of).	975	1·062	Pasture.
949	·038	Waste ground.	976	1·614	Houses, gardens, &c. (Town of Kirriemuir, part of).
950	·105	Public road (Town of Kirriemuir, part of).			
951	7·137	Houses, gardens, &c. (Town of Kirriemuir, part of).	977	5·222	Arable.
			978	·351	Occupation road.
			979	·105	Garden, &c.
952	·017	Town House (Town of Kirriemuir, part of).	980	6·166	Arable.
			981	·511	Homestead, garden, &c. (Newton Park).
953	·033	House (Town of Kirriemuir, part of).	982	6·608	Arable.
954	1·410	Churches, houses, &c. (Town of Kirriemuir, part of).	983	26·533	Arable.
			984	·210	House, garden, &c.
			985	10·151	Arable.
955	·172	Public road (Town of Kirriemuir, part of).	986	25·596	Arable.
			987	33·680	Arable & part of drain.
956	6·476	Houses, gardens, &c. (Town of Kirriemuir, part of).	988	15·443	Arable.
			989	·181	Curling pond.
			990	·573	Pasture.
957	5·958	Houses, gardens, &c. (Town of Kirriemuir. part of).	991	1·687	Pasture, part of mill-lade, & part of Garie Burn.
958	·212	Pasture.	992	2·346	Arable, road, & part of drain.
959	5·132	Arable.			
960	·728	Public road (Town of Kirriemuir, part of).	993	·385	Occupation road.
			994	24·895	Arable & part of Garie Burn.
961	·634	Pasture.			
962	·360	Houses, gardens, &c. (Town of Kirriemuir, part of).	995	2·496	Pasture, part of mill-lade, & part of Garie Burn.
	9344·444	*Carried forward.*		9541·077	*Carried forward.*

No. on Plan.	Area in Acres.	Description.	No. on Plan.	Area in Acres.	Description.
	9541·077	*Brought forward.*		9943·697	*Brought forward.*
996	1·000	Homestead, garden, &c. (Denmill).	1034	17·608	Arable & part of Garie Burn.
997	2·947	Pasture, slope, part of mill lade, & part of Garie Burn.	1035	32·116	Arable.
			1036	·210	Pasture.
			1037	2·548	Plantation.
998	19·258	Arable.	1038	22·529	Arable.
999	1·425	Homestead, &c. (Mains of Glasswell).	1039	1·287	Occupation road.
			1040	25·521	Arable & old quarry.
1000	1·590	Plantation.	1041	19·821	Arable.
1001	·624	Plantation.	1042	9·165	Arable & road.
1002	·350	House, garden, &c. (Mains of Glasswell).	1043	24·921	Arable.
			1044	6·400	Arable.
1003	4·396	Parish road.	1045	20·710	Arable.
1004	59·772	Arable.	1046	·898	Arable & footpath.
1005	24·214	Arable.	1047	·578	Occupation road.
1006	21·580	Arable.	1048	·387	House, garden, &c.
1007	5·166	Arable.	1049	3·910	Arable.
1008	1·369	Occupation road.	1050	·335	Houses, garden, &c. (Newbigging).
1009	17·015	Arable & footpath.			
1010	·836	Arable.	1051	·089	House, garden, &c
1011	·530	Homestead, garden, &c. (Whitelums).	1052	3·843	Arable.
			1053	2·822	Houses, gardens, &c. (Village of Balmuckety Feus, part of).
1012	2·823	Arable & road.			
1013	5·610	Arable.			
1014	17·609	Arable, road, & part of Garie Burn.	1054	·618	Pasture.
			1055	3·477	Arable.
1015	·256	Corn mill, &c.	1056	·311	Occupation road.
1016	41·822	Arable & part of Garie Burn.	1057	·364	Pasture.
			1058	2·241	Houses, gardens, &c. (Village of Balmuckety Feus, part of).
1017	2·873	Pasture & trees.			
1018	69·188	Arable			
1019	1·270	Plantation.	1059	·190	Occupation road.
1020	4·223	Arable.	1060	·476	Houses, gardens, &c.
1021	·597	Plantation.	1061	·180	Pasture.
1022	·200	House, garden, &c.	1062	·328	Pasture.
1023	·533	Plantation.	1063	1·005	Houses, gardens, &c. (Village of Balmuckety Feus, part of).
1024	·146	House, garden, &c (T.P)			
1025	31·614	Arable.			
1026	25·228	Arable & road.	1064	48·552	Arable.
1027	·186	Pasture.	1065	21·849	Arable, road, slope, & part of Garie Burn.
1028	·154	Homestead, garden, &c. (Muirside).			
			1066	1·149	Pasture & part of Garie Burn.
1029	5·777	Arable.			
1030	·321	Homestead, garden, &c (Muirside).	1067	1·824	Homestead, garden, &c. (Balmuckety).
1031	20·882	Arable & part of Garie Burn.	1068	·280	Pasture & part of Garie Burn.
1032	4·908	Arable.	1069	·307	Mill pond.
1033	4·328	Arable & part of Garie Burn.	1070	·541	House, garden, &c.
	9943·697	*Carried forward.*		10223·087	*Carried forward.*

No. on Plan.	Area in Acres.	Description.
	10223·087	*Brought forward.*
1071	·684	Pasture & slope.
1072	15·810	Public Railway (Scottish North Eastern, (Kirriemuir Branch).
1073	7·084	Arable.
1074	11·574	Arable.
1075	14·255	Arable.
1076	15·645	Arable.
1077	14·769	Turnpike road.
1078	20·750	Arable & pool.
1079	24·795	Arable.
1080	35·982	Arable & road.
1081	13·590	Arable.
1082	·752	Occupation road.
1083	1·637	Homestead, garden, &c. (Sandyford).
1084	1·746	Arable & road.
1085	10·915	Arable & road.
1086	19·784	Arable.
1087	24·599	Arable.
1088	47·691	Plantation, part of drain & part of Black Burn.
1089	18·403	Plantation & part of Black Burn.
1090	35·167	Arable.
1091	18·452	Arable & road
1092	35·660	Arable & part of Black Burn.
1093	·865	Rough pasture & part Black Burn.
1094	6·271	Arable, part of drain, & part of Black Burn.
1095	6·894	Arable, whins, & part of Black Burn.
1096	3·976	Rough pasture & part of Black Burn.
1097	·130	House, garden, &c. (Drums of Ballinshoe).
1098	5·371	Arable, road, & part of drain.
1099	·200	Whinny pasture.
1100	41·615	Plantation & part of Black Burn.
1101	27·000	Arable.
1102	39·385	Arable & road.
1103	2·396	Plantation.
1104	22·304	Arable, road, & part of Black Burn.
	10769·238	*Carried forward.*

No. on Plan.	Area in Acres.	Description.
	10769·238	*Brought forward.*
1105	11·625	Rough pasture, road, & plantation.
1106	·441	House, garden, &c.
1107	12·085	Arable & part of Black Burn.
1108	1·285	Plantation.
1109	6·136	Plantation.
1110	5·874	Arable, part of drain, & part of Black Burn.
1111	5·563	Arable, part of drain, & part of Black Burn.
1112	17·002	Arable & part of drain.
1113	20·152	Arable & part of drain.
1114	4·084	Arable, road, & part of drain.
1115	2·712	Arable, road, & part of drain.
1116	10·265	Arable & part of Black Burn.
1117	24·096	Arable.
1118	1·581	Homestead, &c. (Ballinshoe).
1119	·590	House, plantation, &c. (Ballinshoe).
1120	·515	Ornamental ground.
1121	3·423	Occupation road.
1122	·762	Occupation road.
1123	1·531	Plantation.
1124	22·112	Arable.
1125	2·100	Ornamental ground & footpath.
1126	·188	Castle (remains of), &c.
1127	1·578	Orchard, garden, &c.
1128	·178	Garden.
1129	·517	House, garden, &c.
1130	18·038	Arable.
1131	3·357	Arable.
1132	22·799	Arable & part of drain.
1133	22·180	Arable & part of drain.
1134	22·965	Arable.
1135	5·943	Plantation.
1136	39·339	Arable & road.
1137	31·435	Arable.
1138	·425	Homestead, garden, &c. (Haughs).
1139	·095	House, garden, &c.
1140	2·188	Occupation road.
1141	1·141	Plantation.
1142	1·315	Homestead, garden, &c. (Barnsdale).
	11096·853	*Carried forward.*

No. on Plan.	Area in Acres.	Description.	No. on Plan.	Area in Acres.	Description.
	11096·853	*Brought forward.*		11426·081	*Brought forward.*
1143	·181	Pasture.	1181	16·925	Arable, slope, & part of burn.
1144	·667	Plantation.			
1145	2·356	Arable.	1182	17·370	Arable, slope, part of Black Burn, & part of Lemno Burn.
1146	8·251	Public road.			
1147	7·453	Arable.			
1148	11·416	Arable.	1183	·310	House, garden, &c. (Westmuir, part of).
1149	19·095	Arable.			
1150	·129	Houses, garden, &c.	1184	·272	Arable.
1151	5·507	Arable & footpath.	1185	·027	House, &c. (Westmuir, part of).
1152	10·873	Marsh.			
1153	12·790	Arable.	1186	·957	Arable & road.
1154	12·690	Arable & road.	1187	·273	House, garden, &c. (Westmuir, part of).
1155	·012	House.			
1156	2·225	Pasture, road, slope, & footpath.	1188	·104	House, garden, &c. (Westmuir, part of).
1157	15·496	Arable & footpath.	1189	·971	Arable, rough pasture, & footpath.
1158	·182	Occupation road.			
1159	·927	Homestead, garden, &c. (Nether Bow).	1190	·102	House, garden, &c. (Westmuir, part of).
1160	·654	Plantation.	1191	1·502	Arable & road.
1161	1·856	Homestead, garden, &c. (Over Bow).	1192	·347	Arable & footpath.
			1193	·058	Houses, garden, &c. (Westmuir, part of).
1162	·474	Occupation road.			
1163	1·700	Arable.	1194	·944	Houses, gardens, &c. (Westmuir, part of).
1164	1·434	Plantation.			
1165	20·640	Arable & road.	1195	·027	House, garden, &c. (Westmuir, part of).
1166	1·526	Plantation.			
1167	20·174	Arable.	1196	·612	Arable & footpath.
1168	18·374	Arable & part of Black Burn.	1197	1·539	House, orchard, &c. (Westmuir, part of).
1169	17·109	Arable.	1198	·702	Houses, gardens, &c. (Westmuir, part of).
1170	·580	Public road.			
1171	3·202	Parish road.	1199	·209	Arable.
1172	18·571	Arable.	1200	·344	Arable.
1173	38·191	Arable, slope, & part of Lemno Burn.	1201	1·453	Arable.
			1202	1·753	Arable & footpath.
1174	·151	Waste ground & part of Lemno Burn.	1203	·262	House, garden, &c. (Westmuir, part of).
1175	·268	Pasture slope & part of Lemno Burn.	1204	·953	Arable.
			1205	·172	House, garden, &c. (Westmuir, part of).
1176	10·615	Arable & part of Black Burn.	1206	·091	House, garden, &c. (Westmuir, part of).
1177	12·835	Arable.			
1178	5·835	Arable.	1207	5·960	Arable & road.
1179	21·980	Arable, slope, & part of Black Burn.	1208	·130	House, garden, &c. (Westmuir, part of).
1180	22·809	Arable, slope, part of Black Burn, & part of Lemno Burn.	1209	·357	Rough pasture & whins.
			1210	·421	Houses, gardens, &c. (Westmuir, part of).
			1211	2·851	Arable.
	11426·081	*Carried forward.*		11484·079	*Carried forward.*

No. on Plan.	Area in Acres.	Description.
	11484·079	*Brought forward.*
1212	9·019	Arable & road.
1213	·210	House, garden, &c. (Westmuir, part of).
1214	8·479	Arable.
1215	·437	Houses, gardens, &c. (Westmuir, part of).
1216	11·659	Arable.
1217	2·624	Arable.
1218	33·920	Arable.
1219	5·039	Parish road.
1220	8·773	Arable.
1221	·053	House, garden, &c.
1222	53·370	Arable & road.
1223	36·302	Arable.
1224	1·411	Plantation.
1225	4·269	Heathy pasture, whins, & part of drain.
1226	31·889	Arable, road, & part of drain.
1227	·121	House, garden, &c. (Westmuir, part of).
1228	·218	House, garden, &c. (Westmuir, part of).
1229	15·666	Arable, road, & foot-path.
1230	3·099	Arable.
1231	·079	Occupation road.
1232	3·918	Arable.
1233	·026	House, &c.
1234	16·530	Arable & road.
1235	17·284	Arable.
1236	·170	House, garden, &c.
1237	23·387	Arable & road.
1238	14·909	Arable & road.
1239	14·887	Arable.
1240	15·282	Arable.
1241	15·000	Arable.
1242	10·355	Arable & part of burn.
1243	·114	Pasture slope.
1244	25·273	Arable & part of drain.
1245	22·503	Arable.
1246	1·064	Homestead, garden, &c. (Pluckerston).
1247	·250	Occupation road.
1248	42·356	Arable.
1249	24·298	Arable, part of drain, & road.
1250	11·380	Turnpike road.
1251	4·307	Arable.
1252	7·261	Arable.
	11981·270	*Carried forward.*

No. on Plan.	Area in Acres.	Description.
	11981·270	*Brought forward.*
1253	·325	Homestead, garden, &c. (Wester Logie).
1254	·132	House, garden, &c.
1255	33·066	Arable.
1256	1·546	Occupation road.
1257	1·444	Rough pasture.
1258	·273	Pond.
1259	1·593	Homestead, garden, &c. (Ladywell).
1260	·206	Pasture.
1261	20·303	Arable, road, & part of drain.
1262	5·557	Arable & part of burn.
1263	55·510	Arable & part of drain.
1264	1·174	Parish road.
1265	3·972	Arable & road.
1266	9·011	Arable.
1267	8·725	Arable.
1268	29·758	Arable & part of drain.
1269	·460	Plantations.
1270	5·557	Plantation & part of drain.
1271	3·609	Parish road.
1272	14·090	Plantation & part of drain.
1273	1·200	Parish road.
1274	9·644	Arable.
1275	3·301	Plantation & pool.
1276	9·444	Arable.
1277	11·140	Arable.
1278	5·295	Arable.
1279	4·951	Arable.
1279a	·338	Arable.
1280	21·225	Arable, road, & part of Garie Burn.
1281	5·662	Arable.
1282	36·912	Arable.
1283	·661	Old quarry.
1284	5·649	Plantation & part of burn.
1285	12·126	Arable.
1286	11·117	Arable.
1287	1·777	Prvate road.
1288	12·385	Arable.
1289	14·750	Arable.
1290	1·874	Plantation and part of Garie Burn.
1291	9·251	Arable.
1292	4·591	Arable.
	12360·874	*Carried forward.*

No. on Plan.	Area in Acres.	Description.
	12360·874	*Brought forward.*
1293	·674	Homestead, gardens, &c. (Dameye).
1294	·261	Pool.
1295	3·167	Parish road.
1296	4·762	Rough pasture, whins, & part of Garie Burn.
1297	·251	Houses, garden, &c.
1298	29·490	Arable.
1299	·122	Pool.
1300	37·710	Arable & road.
1301	22·039	Arable & part of burn.
1302	13·031	Arable.
1303	3·741	Plantation, road, and footpath.
1304	9·100	Ornamental ground & road.
1305	1·218	Plantation & road.
1306	2·650	Garden, &c.
1307	5·571	Ornamental ground.
1308	·945	Offices, &c.
1309	·181	House, &c. (Logie).
1310	11·753	Ornamental ground, road, &c.
1311	·247	Ponds.
1312	4·547	Plantation, road, and part of Garie Burn.
1313	·969	Pasture & trees.
1314	·411	Plantation & part of Garie Burn.
1315	15·476	Arable & part of Garie Burn.
1316	21·619	Arable, rocks, & part of Garie Burn.
1317	18·287	Arable.
1318	25·583	Arable & road.
1319	7·827	Arable & footpath.
1320	2·227	Homestead, garden, &c. (Fletcherfield).
1321	·500	Occupation road.
1322	27·245	Arable.
1323	22·230	Arable & part of burn.
1324	1·460	Occupation road.
1325	21·545	Arable & part of drain.
1326	·345	Plantation.
1327	·959	Plantation and part of drain.
1328	1·173	Plantation and part of drain.
1329	1·320	Occupation road.
	12681·510	*Carried forward.*

No. on Plan.	Area in Acres.	Description.
	12681·510	*Brought forward.*
1330	·750	Plantation & part of drain.
1331	5·820	Ornamental ground & part of drain.
1332	8·014	Arable.
1333	6·782	Ornamental ground & part of Garie Burn.
1334	7·324	Arable.
1335	7·212	Ornamental ground & part of Garie Burn.
1336	·376	Pasture & part of drain.
1337	3·474	Pasture & part of drain.
1338	·849	Plantation & part of Garie Burn.
1339	·335	Plantations.
1340	12·684	Arable.
1341	10·366	Arable & part of Garie Burn.
1342	2·083	Plantation, road, & part of Garie Burn.
1343	9·301	Arable & part of Garie Burn.
1344	18·645	Arable, road, part of drain, & part of Garie Burn.
1345	1·026	Plantation.
1346	1·528	Brushwood & part of Garie Burn.
1347	12·904	Arable, road, & trees.
1348	1·563	Plantation.
1349	1·968	Brushwood & part of Garie Burn.
1350	26·621	Arable & part of Garie Burn.
1351	·827	Homestead, garden, &c. (Rosewell).
1352	6·913	Arable & part of Garie Burn.
1353	17·792	Arable & road.
1354	2·805	Occupation road.
1355	11·022	Arable & part of Garie Burn.
1356	16·632	Arable, road, & slope.
1357	16·441	Arable & road.
1358	45·254	Arable.
1359	·178	Plantation.
1360	29·146	Arable.
1361	11·068	Arable & slope.
1362	17·295	Arable.
1363	2·474	Pasture & part of drain.
	12998·982	*Carried forward.*

No. on Plan.	Area in Acres.	Description.
	12998·982	*Brought forward.*
1364	14·371	Arable & part of drain.
1365	3·394	Plantation & part of drain.
1366	13·680	Arable.
1367	12·295	Arable & part of drain.
1368	10·011	Arable & part of drain.
1369	10·331	Arable & part of drain.
1370	·402	Plantation.
1371	·841	Pond.
1372	15·063	Arable.
1373	1·469	Pasture & part of Garie Burn.
1374	·743	Plantation.
1375	·172	Occupation road.
1376	3·282	Arable.
1377	1·475	Homestead, garden, &c. (North Mains of Ballindary).
1378	1·992	Garden, house, &c.
1379	·870	Plantation, road, garden, &c.
1380	2·522	Plantation.
1381	1·446	Marsh.
1382	·221	Occupation road.
1383	1·596	Arable.
1384	2·169	Arable.
1385	·280	Waste ground.
1386	51·356	Arable.
1387	15·444	Arable & road.
1388	11·718	Arable.
1389	·280	Occupation road.
1390	39·996	Plantation and part of drain.
1391	9·044	Rough pasture & part of drain.
1392	3·352	Rough pasture, whins, & part of drain.
1393	1·582	Arable, road, & part of drain.
1394	·120	House, garden, &c.
1395	6·455	Arable.
1396	21·042	Arable.
1397	19·047	Arable.
1398	·900	Arable & road.
1399	·529	Houses, gardens, &c. (Nether Ballinshoe).
1400	7·297	Arable.
1401	6·622	Arable & road.
1402	10·077	Arable.
1403	11·328	Arable.
	13313·796	*Carried forward.*

No. on Plan.	Area in Acres.	Description.
	13313·796	*Brought forward.*
1404	11·436	Arable & part of drain.
1405	9·859	Arable, footpath, and part of drain,
1406	·309	Houses, gardens, &c. (Mosside, part of).
1407	2·512	Arable & part of drain.
1408	23·881	Arable, road, footpath, & part of drain.
1409	·246	Houses, garden, &c. (Mosside, part of).
1410	2·483	Public road.
1411	·150	House, garden, &c. (Mosside, part of).
1412	9·394	Arable & part of drain.
1413	20·196	Arable & part of drain.
1414	36·617	Arable.
1415	13·030	Arable.
1416	·065	Burial ground (private).
1417	·142	Occupation road.
1418	·522	Homestead, garden, &c. (Redford).
1419	14·593	Arable & road.
1420	45·852	Arable & part of drain.
1421	·592	Houses, garden, &c.
1422	3·892	Arable.
1423	·711	Homestead, garden, &c. (Woodhead).
1424	·091	Occupation road.
1425	4·234	Arable, road, & part of drain.
1426	13·411	Arable & part of drain.
1427	·355	Occupation road.
1428	14·555	Arable & part of drain.
1429	13·742	Arable & part of drain.
1430	1·707	Rough pasture, road, whins, & part of drain
1431	5·084	Arable & part of drain.
1432	·328	Occupation road.
1433	4·608	Arable, road, & part of drain.
1434	6·399	Arable & part of drain.
1435	5·293	Arable & part of drain.
1436	5·032	Arable & part of drain.
1437	7·612	Arable & part of drain.
1438	10·171	Arable.
1439	27·708	Arable.
1440	29·329	Arable, road, & part of drain.
1441	·732	Homestead, garden, &c. (Dragonhall).
	13660·669	*Carried forward.*

No. on Plan.	Area in Acres.	Description.	No. on Plan.	Area in Acres.	Description.
	13660·669	*Brought forward.*		13897·556	*Brought forward.*
1442	14·224	Arable & part of drain.	1472	6·502	Arable.
1443	14·603	Arable & part of drain.	1473	11·807	Arable, slope, & part of drain.
1444	14·622	Arable.			
1445	23·323	Heathy pasture, whins, broom, & road.	1474	14·306	Arable, road, slope, & part of drain.
1446	15·529	Pasture & part of drain.	1475	·746	Pasture slope & part of burn.
1447	30·811	Heathy pasture, road, broom, & whins.	1476	·428	Homestead, garden, &c. (Bogside).
1448	3·249	Heathy pasture, road, broom, whins, & part of drain.	1477	4·926	Rough pasture.
			1478	12·735	Plantation, road, slope, & part of drain.
1449	1·012	Heathy pasture, broom, & whins.	1479	3·779	Rough pasture & road.
1450	24·952	Arable.	1480	·843	Rough pasture, road, & slope.
1451	19·394	Arable.			
1452	1·466	Arable.	1481	7·314	Plantation, slope, and part of drain.
1453	·098	Occupation road.			
1454	·623	Houses, gardens, &c. (Village of Padanaram, part of).	1482	6·923	Arable & slope.
			1483	2·538	Arable & slope.
			1484	6·814	Arable, road, & slope.
1455	1·095	Arable.	1485	14·202	Arable & part of drain.
1456	·297	Occupation road.	1486	28·425	Arable.
1457	1·282	Houses, gardens, &c. (Village of Padanaram, part of).	1487	18·079	Arable.
			1488	·150	Vault, &c.
			1489	92·061	Plantation & road.
1458	·109	Occupation road.	1490	·145	Pasture & part of drain.
1459	·272	Arable.	1491	18·401	Arable & part of drain.
1460	·357	Houses, gardens, &c. (Village of Padanaram, part of).	1492	52·480	Heathy pasture, road, broom, gravel pit, & part of drain.
1461	3·058	Arable.	1493	12·135	Arable.
1462	·201	Occupation road.	1494	·544	Homestead, garden, &c. (New Kilrie).
1463	1·233	Houses, gardens, &c. (Village of Padanaram, part of).	1495	6·796	Plantation.
			1495a	·521	Occupation road.
1464	·459	House, garden, &c. (Village of Padanaram, part of).	1496	18·305	Arable & part of drain.
			1497	·200	Pasture & part of Dairsie Burn.
1465	·250	Occupation road.	1498	·112	Pasture & part of Dairsie Burn.
1466	1·258	Houses, gardens, &c. (Village of Padanaram, part of).	1499	·051	House & garden.
			1500	·119	Occupation road.
1467	·673	Rough pasture & road.	1501	·734	Homestead, garden, &c. (Drumshade),
1468	39·481	Arable, road, slope, & part of drain.	1502	16·267	Arable.
1469	13·789	Arable, road, slope, & part of drain.	1503	8·351	Arable.
			1504	1·444	Occupation road.
1470	5·722	Arable, slope, & part of drain.	1505	8·772	Arable.
1471	3·445	Rough pasture.			
	13897·556	*Carried forward.*		14275·511	*Carried forward.*

No. on Plan.	Area in Acres.	Description.
	14275·511	*Brought forward.*
1506	·100	House, garden, &c. (Muir of Drumshade or Cabbylatch).
1507	1·430	Houses, gardens, &c. (Muir of Drumshade or Cabbylatch).
1508	·095	House, garden, &c. (Muir of Drumshade or Cabbylatch).
1509	·409	House, garden, &c. (Muir of Drumshade or Cabbylatch).
1510	71·133	Heathy pasture, broom, & road.
1511	9·450	Arable & part of Dairsie Burn.
1512	16·784	Arable.
1513	9·265	Arable.
1514	11·680	Arable & road.
1515	9·684	Arable.
1516	4·546	Heathy pasture and broom.
1517	3·588	Heathy pasture and broom.
1518	·279	Homestead, garden, &c. (Burnside).
1519	·493	Homestead, garden, &c. (Nether Drumshade).
1520	13·758	Arable, road, & part of Dairsie Burn.
1521	7·257	Arable & part of Dairsie Burn.
1522	1·052	Houses, garden, &c. (Roundyhill, part of).
1523	·180	House, garden, &c.
1524	·661	Rough pasture & broom
1525	·109	House, garden, &c. (Roundyhill, part of).
1526	·279	Houses, gardens, &c. (Roundyhill, part of).
1527	23·034	Arable & part of Roundy Burn.
1528	15·715	Arable & part of Roundy Burn.
1529	15·763	Arable & part of Roundy Burn.
1530	16·158	Arable, road, & part of Roundy Burn.
1531	·011	House.
1532	·158	Public road.
	14508·582	*Carried forward.*

No. on Plan.	Area in Acres.	Description.
	14508·582	*Brought forward.*
1533	·516	Plantation.
1534	7·189	Public road.
1535	6·459	Plantation & part of drain.
1536	6·098	Plantation.
1537	·483	Rough pasture.
1538	7·823	Rough heathy pasture & broom.
1539	·093	Pool.
1540	·905	Homestead, plantation, garden, &c. (Back Hatton).
1541	·329	Plantation.
1542	41·653	Arable, old quarry, & part of drain.
1543	8·617	Parish road.
1544	13·948	Arable & part of drain.
1545	11·303	Arable & part of drain.
1546	7·438	Arable & part of Garie Burn.
1547	·417	Arable & road.
1548	·809	Homestead, garden, &c. (West Mains of Ballindarg).
1549	·219	Arable.
1550	1·040	Homestead, garden, &c. (Mains of Ballindarg).
1551	1·234	Pasture slope, road, & part of Garie Burn.
1552	18·038	Arable & part of Garie Burn.
1553	29·343	Arable.
1554	12·997	Arable.
1555	·799	Public road.
1556	15·523	Arable & heathy pasture.
1557	12·680	Arable.
1558	18·987	Arable & part of drain.
1559	19·397	Arable & part of drain.
1560	20·510	Arable & part of drain.
1561	3·380	Arable, road, & part of Garie Burn.
1562	27·426	Arable & part of Garie Burn.
1563	17·769	Arable.
1564	6·143	Rough heathy pasture & broom.
1565	·030	House.
	14828·177	*Carried forward.*

No. on Plan.	Area in Acres.	Description.	No. on Plan.	Area in Acres.	Description.
	14828·177	*Brought forward.*		14942·479	*Brought forward.*
1566	7·322	Rough heathy pasture & broom.	1574	32·133	Arable, part of drain, & part of Roundy Burn.
1567	17·748	Arable, road, footpath, & part of Roundy Burn.	1575	22·932	Arable, part of Roundy Burn, and part of Garie Burn.
1568	7·586	Arable & part of Roundy Burn.	1576	5·647	Arable, road, & part of Garie Burn.
1569	10·890	Arable, footpath, and part of Roundy Burn.	1577	4·597	Public Railway (Scottish North Eastern).
1570	·145	Homestead, garden, &c. (Redwell).	1578	11·562	Arable & part of Garie Burn.
1571	27·152	Arable, road, & part of Roundy Burn.	1579	·051	Arable.
1572	20·809	Arable & part of Roundy Burn.	1580	7·863	Arable.
1573	22·650	Arable & part of Roundy Burn.		15027·264	
	14942·479	*Carried forward.*			

RECAPITULATION.

14765·811	Land.
211·420	Public roads.
20·407	Railways.
29·626	Water.
15027·264	Area of the Southern Division of the Parish of Kirriemuir.
20630·862	Area of the Northern Division of the Parish of Kirriemuir (page 4).
35658·126	Total Area of the Parish of Kirriemuir.

RECAPITULATION FOR THE PARISH

35343·433	Land.
236·620	Public roads.
20·407	Railways.
57·666	Water.
35658·126	Total Area of the Parish of Kirriemuir, in the County of Forfar.

INDEX TO PLACES

IN THE

PARISH OF KIRRIEMUIR.

COUNTY OF FORFAR.

Name of Place.	No. of Sheet.		Descriptive Remarks.
	6-inch scale.	25·344-inch scale.	
Ashnamuck	X.		A low flat ridge.
Anglepark	XXXI.	12	A cottage.
Airlie Arms Inn	,,	16	
Alms House	,,	16	
Auchlishie	XXXII.	5	A farm house.
Auchlishie Burn	,,	5	
Black Skellies	X.		A range of rocks
Burn of Kilbo	XVI.		
Broom Cairn	,,		A slight eminence.
Burn of Louie	,,		
Burn of Eskielawn.	,,		
Burn of Lick	,,		
Burn of Farchal	,,		
Bruntshields	,,		A hill.
Balloch Burn	,,		
Burn of Sough	XVII.		
Black Latch	,,		A small stream.
Bank (ruins)	,,		
Burn of Glenlogie	,,		
Burn of Inchmill	,,		
Burn of Cormuir	,,		
Balnaboth	,,		A mansion.
Braeshellach	,,		An old cothouse.
Balnaboth Craig	,,		A wooded hill
Burn of Derg	XXIV.		
Burn of Corlawen	,,		
Burn of Coirenacloiche	,,		
Burn of Cormaud	,,		
Burn of Corraich	,,		
Broom Shank	,,		A hill.
Burn of Glenuig	,,		
Burn of Glencally	,,		
Broom Hill	,,		
Burn of Delpy	,,		
Bog	,,		A cothouse.
Burn of Lednathie	,,		
Buckhood	,,		A farm house.
Burn of Heughs	,,		
Balloch	XXXI.	7	A farm house.

Name of Place.	No. of Sheet. 6-inch scale.	No. of Sheet. 25·344-inch scale.	Descriptive Remarks.
Balloch Moss	XXXI.	7	
Blackbanks	,,	7	A row of cothouses.
Balnagarrow	,,	8	A farm house.
Bastard	,,	11	A farm house.
Back Wynd	,,	16	A lane.
Branch of the British Linen Company Bank of Scotland.	,,	16	
Bank Street	,,	16	
Branch of the National Bank of Scotland	,,	16	
Baillies Brae	,,	16	A street.
Balbrydie	,,	16	A farm house.
Blackbeard	,,	16	A farm house.
Bell Hillock	XXXII.	1	
Balmuckety Feus	,,	13	A small village.
Balmuckety	,,	13	A farm house.
Barnsdale	,,	14	A farm house.
Ballinshoe	,,	14	A farm house.
Black Burn	,,	15	
Bow Bridge	,,	15	
Burnside	XXXVII.	8	A farm house.
Burial Ground (private)	XXXVIII.	2	
Bogside	,,	3	A farm house.
Back Hatton	,,	5	A farm house.
Craig Haig	XVI.		
Cairn Dye	,,		A hill.
Corrie of Lick	,,		A hollow.
Craig Tillelet	,,		
Cairn Baddoch	,,		A hill.
Craigie Broch	,,		A hill top.
Cairn Broom	,,		A knoll
Craig Lodge	,,		A shooting lodge.
Craigs of Balloch	,,		
Cairn Inks	XI. XVII.		A hill.
Cairn of Barns	,,		A high hill.
Cramie Burn	,,		
Coremachy	,,		A hill.
Craigiemeg	,,		A farm house.
Craigiemeg Hill	,,		
Cairn Shiel	,,		A hill.
Cramie	,,		A farm house.
Clash of Glentarie	,,		A hollow.
Cormuir	,,		A farm house.
Chapel (ruin)	,,		
Clashintulloch	,,		A row of cotters' houses.
Craig Ewan	XXIV.		
Craigie Shiel	,,		
Cromlet	,,		A steep hillside.
Coire na Cloiche	,,		A hollow.

Name of Place.	No. of Sheet. 6-inch scale.	No. of Sheet. 25·344-inch scale.	Descriptive Remarks.
Corrie Lawen	XXIV.		A hollow.
Church	,,		
Cormaud	,,		A hill.
Cairn Leith	,,		A small hill.
Cat Law	,,		A high hill.
Corrie Burn	,,		
Cathrey Burn	,,		
Carroch	XXXI.	3	A farm house.
Carroch Mill (corn)	,,	4	
Chapelton	,,	4	A farm house.
Chapel (site of)	,,	4	
Clune Hill	,,	7	
Clunehill Wood	,,	7	
Castlehill Wood	,,	7	
Castle Hill	,,	7	
Caldhame	,,	8	A farm house.
Culhawk	,,	11	A farm house.
Culhawk Hill	,,	11	
Culhawk Wood	,,	11	
Crammond Inch	,,	12	A farm house.
Causewayend	,,	12	A smithy & house.
Cairn	,,	12	A farm house.
Crofthead Lane	,,	16	
Church	,,	16	
Commercial Hotel	,,	16	
Chapel (site of)	,,	16	
Court Hillock	,,	16	
Cloisterbank	,,	16	Three farm houses.
Church (Quoad Sacra)	,,	16	
Carity Burn	XXXII.	1	
Corn Mill	,,	2	
Crieff	,,	5	A farm house.
Cemetery	,,	13	
Corn Mill	,,	13	
Castle (ruin)	,,	14	
Chapel (site of)	XXXVIII.	2	
Driesh	X.		A high hill.
Doups Burn	XVI.		
Dead Water	,,		
Dry Banks	,,		A hillside.
Den of Goet	,,		A small hollow.
Drumwhern	XVII.		A low hill.
Dalairn	,,		A dwelling house.
Den Head	XXXI.	16	A street.
Denhead Cottage	,,	16	
Dameye	XXXVIII.	1	A farm house.
Dragonhall	,,	2	A farm house.
Drumclune	XXXII.	6	A farm house.
Denmill	,,	13	A farm house.
Drums of Ballinshoe	,,	14	A dwelling house.

Name of Place.	No. of Sheet. 6-inch scale.	No. of Sheet. 25·344-inch scale	Descriptive Remarks.
Drumshade	XXXVII.	8	A farm house.
East Grain	XVII.		A stream.
Easter	,,		A slight hollow.
East Burn	,,		
Easter Dalinch	XXIV.		A dwelling house.
East Balloch	XXXI.	3	A few dwelling houses.
East Kinwherries	,,	4	A farm house.
East Muirhead	,,	16	A farm house.
East Garlowbank	XXXII.	10	A farm house.
Finlet	XXIV.		A hill feature.
Free Church	XXXI.	16	
Free Church	,,	16	
Fletcherfield	XXXVIII.	1	A farm house.
Forest Muir	XXXII.	10	
Free Church Manse	,,	13	
Garth Head	XVI.		A small hill.
Glen Prosen	,,		
Glen Logie	XVII.		
Glentarie	,,		A farm house.
Glen Cally	,,		
Glen Uig	XXIV.		
Glenuig	,,		A farm house.
Glack of Corraich	,,		A narrow dell.
Gaskhillock	XXXI.	8	Two small houses.
Garie Burn	,,	12	
Glengate Street	,,	16	
Gardener's Close	,,	16	An alley.
Garlowbank	XXXII.	9	A farm house.
Grave Stone	,,	14	
Hill of Strone	X.		
Hunt Hill	XVI.		
Hill of Strone	,,		
Hunt Hillock	XVII.		
Hillocks of Hudenkey	,,		
Hill of Spot	,,		
Hill of Adenaich	XXIV.		
Hill of Glendye	,,		
Hillside	,,		A cothouse.
Heughs of Machirn	,,		A deep fissure
Hillhead	XXXI.	12	A farm house.
High Street	,,	16	
Herd Hill	,,	16	
Hill of Redhall	XXXII.	1	
Hill of Kirriemuir	,,	9	
Haughs	,,	14	A farm house.
Inchbruthie (ruin)	XVII.		

Name of Place.	No. of Sheet. 6-inch scale.	No. of Sheet. 25·344-inch scale.	Descriptive Remarks.
Inchmill	XVII.		Dwelling houses
Inverquharity	XXXII.	1	A farm house.
Inverquharity Castle	,,	1	
Jamieson's Close	XXXI.	16	An alley.
Kilbo	XVI.		A dwelling house.
King's Seat	,,		A slight eminence.
Knachly	XVII.		A high hill.
Kintyrie	XXXI.	4	A farm house.
Kinnordy Moss	,,	11	
Kinnordy	,,	12	A mansion.
Kirk Wynd	,,	16	A lane.
Kirktonbank	,,	16	A small cottage.
Knowhead	,,	16	A farm house.
Kilnhill	XXXII.	10	A farm house.
Little Driesh	X.		A steep hill.
Long Craig	XVI.		
Little Burn	,,		
Lick	,,		A slight eminence.
Little Burn	XXIV.		
Lednathie or Millhall	,,		A mansion.
Long Goat	,,		A hill.
Little Inch	XXX.	12	A farm house.
Lochside	XXXI.	15	A farm house.
Loch of Kinnordy	,,	15	Marshy ground.
Lindsay's Close	,,	16	An alley.
Lochmill	,,	16	A cottage.
Logie	XXXVIII.	1	A mansion.
Longbank	XXII.	9	A farm house.
Lemno Burn	XXXII	15	
Ladywell	XXXVII.	4	A farm house.
Mayar	X.		An eminence.
Mayar Burn	,,		
Mid Grain	XVII.		A small stream.
Mount Bouie	,,		
Meikle Burn	XXIV.		
Monthrey	,,		A high hill.
Machirn	,,		An eminence.
Mems Wood	XXXI.	8	
Mems Hill	,,	8	
Mems	,,	8	A farm house.
Moss Burn	,,	12	
Manse	,,	16	
Manse Close	,,	16	An alley.
Meikle Mills (corn)	,,	16	
Manse	,,	16	
Muirhouses	XXXII.	5	A farm house.
Mary Well	,,	13	

Name of Place.	No. of Sheet. 6-inch scale.	No. of Sheet. 25·344-inch scale.	Descriptive Remarks.
Marywell Brae	XXXII.	13	A street.
Mains of Glaswell	,,	13	A farm house.
Muirside	,,	13	Two farm houses.
Muir of Drumshade or Cabby-latch	XXXVII.	8	Dwelling houses.
Mains of Ballindarg	XXXVIII.	5	A farm house.
North Craig	X.		
Nether Shiel (ruins)	XVII.		
Newmiln	XXXI.	4	A farm house.
Northmuir	,,	12	Dwelling houses.
North Mains of Ballindarg	XXXVIII.	1	A farm house.
Nether Ballinshoe	,,	2	A dwelling house.
Nether Migvie	XXXII.	9	A farm house.
Newton Cottage	,,	13	
Newton Park	,,	13	A farm house.
Newbigging	,,	13	Dwelling houses.
Nether Bow	,,	14	A farm house.
New Kilrie	XXXVII.	8	A farm house.
Nether Drumshade	,,	8	A farm house.
Ogilvy's Close	XXXI.	16	An alley.
Original Secession Church	,,	16	
Over Migvie	XXXII.	9	A farm house.
Over Bow	,,	15	A farm house.
Original Secession Manse	,,	13	
Prosen Water	XVI.		
Pitcarity	XXIV.		Dwelling houses.
Peat Shank	,,		A hill.
Prosenhaugh	XXXI.	4	A farm house.
Pearsie Burn	,,	4	
Post Office	,,	16	
Pierhead	,,	16	An alley.
Parsonage	,,	16	Episcopalian minister's residence.
Pathhead	,,	16	A farm house.
Padanaram	XXXVIII.	2	A small village.
Prosenbank	XXXII.	1	A small house.
Prosen Bridge	,,	1	
Plash Mill	,,	1	
Pathney Burn	,,	5	
Pluckerston	XXXVII.	4	A farm house.
Quarrybrae	XXXI.	16	A small cottage.
Redhall	,,	4	A farm house.
Rocking Stones (site of)	,,	12	
Roods Street	,,	16	
Rogers' Close	,,	16	An alley
Roods.	,,	16	Town of Kirriemuir (part of).

Name of Place.	No. of Sheet. 6-inch scale.	No. of Sheet. 25·344-inch scale.	Descriptive Remarks.
Rosewell	XXXVIII.	1	A farm house.
Redford	,,	2	A farm house.
River South Esk.	XXXII.	2	
Reisk	,,	9	A farm house.
Roundyhill	XXXVII.	8	Dwelling houses.
Redwell	XXXVIII.	5	A farm house.
South Craig	X.		
Snow Burn	,,		
Shank of Drumwhallo	,,		A long ridge.
Shank of Strone	,,		A hill.
Sneck of Farchal	,,		A hollow.
Shank of Driesh	,,		A hill.
Sneck of Inks	XVII.		A hollow.
Shank of Barns	,,		A hill.
Shank of Ord	,,		A hill.
Strone (ruins)	,,		
Shank of Cromlet	XXIV.		A hill.
Spot.	,,		A farm house.
School	,,		
Shank of Finlet	,,		A hill.
Shank of Drumwearie	,,		A hill.
Shawfield	,,		A mansion.
School	XXXI.	8	
Standing Stone	,,	8	
Smithy	,,	12	
St. Malcolm's Wynd	,,	16	A lane.
School	,,	16	
St. Colm's Close	,,	16	An alley.
School Wynd	,,	16	A short street.
Sledmuir	,,	16	A small hamlet.
St. Mary's Episcopal Chapel.	,,	16	
St. Mary's School	,,	16	
Southmuir	,,	16	A large village.
Standing Stones	XXXVIII.	1	
Stannin Stanc of Benshie	,,	2	
Shielhill Bridge	XXXII.	2	
Shielhill	,,	6	A mansion.
Standing Stone	,,	9	
Scottish North Eastern Railway (Kirriemuir Branch).	,,	13	
Sandyford	,,	14	A farm house.
St. Ninian's Chapel (site of).	XXXVIII.	2	
Scottish North Eastern Railway.	,,	5	
Tumulus	XXXI.	3	
Thortor Row	,,	16	
Tannage Brae	,,	16	A short street.
Tannery	,,	16	
Town House	,,	16	

Name of Place.	No. of Sheet.		Descriptive Remarks.
	6-inch scale.	25·344-inch scale.	
The Den	XXXI.	16	A steep ravine.
Tumulus	XXXII	1	
Tenements	,,	13	Dwelling houses
Tillyloss	,,	13	Dwelling houses.
Tod Cairn	XVII.		A small rock & loose stones.
Tillyvours	,,		A cothouse.
Tombeth	,,		A dwelling house.
Tarapetmile	XXIV.		A hill.
U.P. Church	XXXI.	16	
U.P. Church	,,	16	
U.P. Manse	,,	16	
Vault	XXXVII.	8	
Watchen Knowe	XVI.		A small knoll
White Glen	,,		
West Grain	XVII.		A small stream.
West Burn	,,		
Wester Dalinch	XXIV.		Houses.
Woodend (ruins)	,,		
Wake's Cairn	,,		A few scattered rocks.
Wester Lednathie	,,		A farm house.
Wauk Mill	XXXI.	4	
Weems Park	,,	4	An arable field.
Weem (site of)	,,	4	An artificial cave.
West Kinwherries.	,,	4	A farm house.
Wellbank	,,	7	An old house.
Well	,,	8	
West Town End	,,	16	A street.
Wellgate	,,	16	A short lane.
Witch Pool	,,	16	A reservoir
West Quarry	,,	16	
Westmuir	,,	16	Dwelling houses.
Webster's Seminary	,,	16	
West Muirhead	,,	16	A farm house.
Woodhead	XXXVIII.	2	A farm house.
Wellbank	XXXII.	13	Dwelling houses.
Whitelums	,,	13	A farm house.
Wester Logie	XXXVII.	4	A farm house.
West Mains of Ballindarg	XXXVIII.	5	A farm house.

26.

ORDNANCE SURVEY OF SCOTLAND.

BOOK OF REFERENCE TO THE PLAN

OF THE

PARISH OF NORTH KNAPDALE,

IN THE

COUNTY OF ARGYLL,

CONTAINING 27847·366 ACRES.

MAJOR-GENERAL SIR HENRY JAMES, R.E., F.R.S., F.G.S., &c.,
SUPERINTENDENT OF THE SURVEY.

LONDON:
PRINTED BY GEORGE E. EYRE AND WILLIAM SPOTTISWOODE,
PRINTERS TO THE QUEEN'S MOST EXCELLENT MAJESTY.
FOR HER MAJESTY'S STATIONERY OFFICE.

1870.

Price One Shilling.

[7142.—50.—7/70.]

he
ely
to

ch

in-

on-
ble
he

les

N

T

T

at

F.
C.
W.
ef.
S.

he

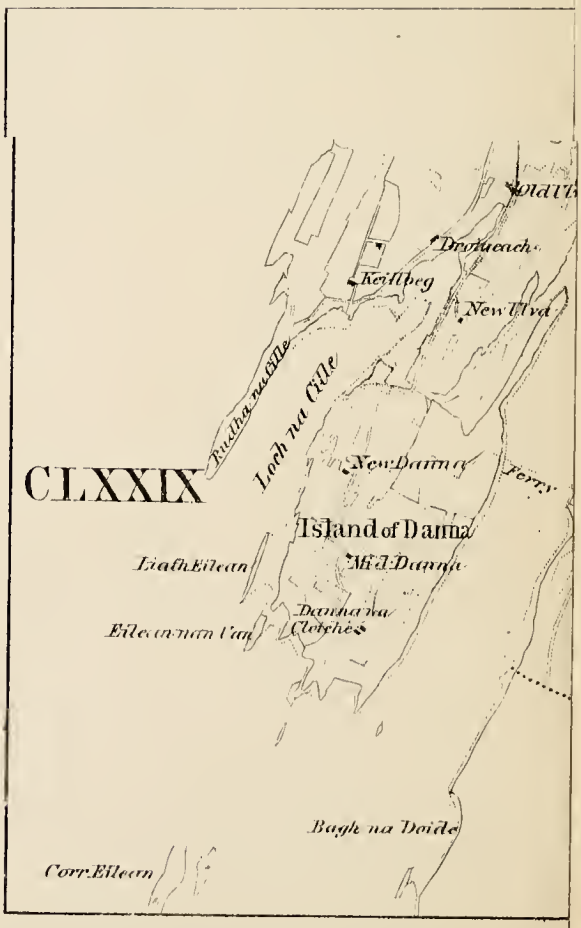
CLXXIX
Island of Danna
Loch na Cille
Buidhe na Cille
Keillpeg
New Ulva
New Danna
Mid Danna
Danna na Cloiche
Liath Eilean
Eilean na Cuan
Bagh na Doide
Corr Eilean
Ferry

EXPLANATORY REMARKS.

The scale of the Parish Plans is the 1-2500th of the actual length on the ground, and is equal to 25·344 inches to a mile, which is very approximately equal to one square inch to one acre, the square of 1·0018 inch being equal to one acre.

The length of each sheet is $1\frac{1}{2}$ miles, and the width 1 mile, the area of each sheet is therefore 960 acres.

Each enclosure has a reference number to the area which is given in this Book.

The Braces (f) on the plans are to indicate that the spaces so braced are included under the same reference number.

The Altitudes in feet above the Mean Level of the Sea are written thus—31·4.

The Scale of the Plans of the County is 6 inches to a mile, and each sheet contains the same area as 16 sheets of the Parish Plans. There is therefore a double reference number to each sheet, as VI. 9., the Roman Numerals referring to the County Plans, the Arabic Figures to the Parish Plans.

The following are the characters employed on the Ordnance Plans on the Scales of 1-2500, and 6 inches to a mile :—

County Names	C	Hundreds or Wards	W
Parishes	P	Townships	T
Extra Parochial	E	Division of Townships	T

Antiquities ..... ROMAN / Druidical or Saxon / Norman or Subsequent

The descriptions of the boundaries are shown by the following initials :—

Centre of Stream	*C.S.*	Centre of Fence	*C.F.*
Centre of Road	*C.R.*	Top of Cop	*T.C.*
Side of Stream or Drain	*S.S.* or *S.D.*	Centre of Wall	*C.W.*
Root of Hedge	*R.H.*	Defaced	*Def.*
Face of Wall	*F.W.*	Track of Stream	*T.S.*

Undefined ..... *Und.*

Where a change occurs in the boundaries, the symbol [o—o] is used to show the part at which the change takes place.

N.B.—To convert Decimal Fractions of an Acre into Roods and Perches, multiply the decimal first by 4 and then by 40, preserving the same number of decimals in the product.

Examples—

	Acres.		Acres.
	633·357		527·013
	4		4
	1·428		·052
	40		40
A. R. P.		A. R. P.	
633 1 17	17·120	527 0 2	2·080

TABLE

FOR CONVERTING DECIMAL PARTS OF AN ACRE INTO ROODS AND PERCHES.

Perch.	0 Rood.	1 Rood.	2 Roods.	3 Roods.	Perch.	0Rood.	1 Rood.	2 Roods.	3 Roods.
0	·000	·250	·500	·750	21	·131	·381	·631	·881
1	·006	·256	·506	·756	22	.137	·387	·637	·887
2	·012	·262	·512	·762	23	·144	·394	·644	·894
3	·019	·269	·519	·769	24	·150	·400	·650	·900
4	·025	·275	·525	·775	25	·156	·406	·656	·906
5	·031	·281	·531	·781	26	·162	·412	·662	·912
6	·037	·287	·537	·787	27	·169	·419	·669	·919
7	·044	·294	·544	·794	28	·175	·425	·675	·925
8	·050	·300	·550	·800	29	·181	·431	·681	·931
9	·056	·306	·556	·806	30	·187	·437	·687	·937
10	·062	·312	·562	·812	31	·194	·444	·694	·944
11	·069	·319	·569	·819	32	·200	·450	·700	·950
12	·075	·325	·575	·825	33	·206	·456	·706	·956
13	·081	·331	·581	·831	34	·212	·462	·712	·962
14	·087	·337	·587	·837	35	·219	·469	·719	·969
15	·094	·344	·594	·844	36	·225	·475	·725	·975
16	·100	·350	·600	·850	37	·231	·481	·731	·981
17	·106	·356	·606	·856	38	·237	·487	·737	·987
18	·112	·362	·612	·862	39	·244	·494	·744	·994
19	·119	·369	·619	·869	40	·250	·500	·750	1·000
20	·125	·375	·625	·875					

PARISH OF NORTH KNAPDALE,

IN THE

COUNTY OF ARGYLL.

No. on Plan.	Area in Acres.	Remarks.	No. on Plan.	Area in Acres.	Remarks.
1	9·235	Rough pasture, &c.	34	1·493	Arable.
2	2·929	Foreshore.	35	2·726	Rough pasture.
3	·367	Houses, garden, &c.	36	2·109	Rough pasture.
4	·466	Arable.	37	7·185	Rough pasture.
5	1·553	Arable.	38	3·102	Arable.
6	·502	Arable.	39	2·580	Wood.
7	·441	Arable.	40	·090	Pasture.
8	7·062	Rough pasture, &c.	41	·112	House, garden, &c.
9	1·597	Houses, gardens, &c.	42	·263	Arable.
10	·228	Pasture.	43	4·610	Rough pasture.
11	·241	Garden, &c.	44	2·237	Rough pasture.
12	1·222	Rough pasture, &c.	45	·827	Arable.
13	1·278	Houses, garden, &c.	46	·088	Rough pasture.
14	·151	Pasture.	47	·271	Arable.
15	13·216	Rough heathy pasture.	48	·441	Rough pasture.
			49	2·164	Rough pasture.
16	15·253	Wood.	50	·985	Pasture.
17	1·527	Rough heathy pasture.	51	1·060	Arable.
			52	11·347	Rough pasture.
18	180·002	Rough heathy pasture.	53	1·390	Arable.
			54	·088	Houses, gardens, &c.
19	113·090	Rough heathy pasture.	55	14·306	Rough pasture.
			56	·476	Rough pasture.
20	301·733	Rough heathy pasture.	57	30·393	Wood.
			58	1·670	Pasture.
21	76·313	Wood.	59	·557	Pond.
21a	·210	Rough pasture.	60	.138	Houses, &c.
22	·301	Rough pasture.	61	4·172	Arable.
23	1·323	Arable.	62	2·319	Public road.
24	·050	Houses, &c.	63	·120	Occupation road.
25	1·888	Houses, garden, &c.	64	1·304	Rough pasture.
26	·131	Gardens.	65	101·916	Rough heathy pasture.
27	3·863	Wood.			
28	·537	Rough pasture.	66	1·623	Arable.
29	·212	Arable.	67	1·568	Wood.
30	7·413	Rough pasture.	68	4·276	Rough pasture.
31	2·429	Rough pasture.	69	2·745	Rough pasture.
32	2·725	Rough pasture.	70	·130	Houses, &c.
33	·314	Rough pasture.	71	·341	Arable.

No. on Plan.	Area in Acres.	Remarks.
72	1·002	Houses, garden, &c.
73	·935	Wood.
74	·200	Sheepfold.
75	1·454	Pasture.
76	2·427	Arable.
77	·271	Pasture.
78	·995	Wood.
79	4·693	Rough pasture.
80	·174	Burial ground.
81	·215	House, gardens, &c.
82	1·679	Rough pasture.
83	2·194	Pasture.
84	7·200	Arable.
85	1·313	Wood.
86	5·762	Arable.
87	2·174	Wood.
88	·546	Arable.
89	·345	Rough pasture.
90	·150	House, garden, &c.
91	18·586	River Add (part of), tidal water.
92	89·014	Rough heathy pasture.
93	4·628	Wood.
94	1·659	Rough pasture.
95	1·153	Rough pasture.
96	114·898	Rough heathy pasture.
97	89·892	Rough heathy pasture.
98	·233	Ruins, &c.
99	79·579	Rough heathy pasture.
100	·197	Pasture.
101	·103	Pasture.
102	7·086	Pasture, &c.
103	·140	House, garden, &c.
104	45·947	Foreshore of tidal water.
105	·589	Wood.
106	·682	Rough pasture.
107	1·994	Arable.
108	·992	Wood.
109	·434	Houses, gardens, &c.
110	38·483	Crinan Canal (part of).
111	5·119	Public road.
112	1·700	Rough pasture.
113	6·643	Pasture.
114	57·789	Rough heathy pasture.
115	3·137	Rough heathy pasture.
116	·019	House.
117	5·550	Rough heathy pasture.
118	16·932	Rough heathy pasture.
119	135·244	Rough heathy pasture.
120	836·465	Foreshore.
121	1·823	Pasture.
122	·130	Pasture.
123	·456	Pasture.
124	·282	Houses and garden.
125	2·655	Pasture.
126	·898	Meadow.
127	1·818	Meadow.
128	5·479	Meadow.
129	35·238	Rough heathy pasture.
130	54·791	Rough heathy pasture.
131	3·002	Arable, &c.
132	4·407	Lochan Mhaoldonuich.
133	81·680	Rough heathy pasture.
134	·051	Stackyard.
135	·200	Houses, gardens, &c.
136	3·838	Pasture.
137	2·551	Arable.
138	25·575	Rough heathy pasture.
139	114·344	Rough heathy pasture.
140	·821	Pool.
141	440·255	Rough heathy pasture.
142	5·168	Arable.
143	71·579	Rough pasture.
144	10·199	Arable.
145	283·424	Rough heathy pasture.
146	4·035	Rough pasture.
147	10·983	Arable.
148	·751	Houses, garden, &c.
159	·502	Houses, &c.
150	·565	Arable.
151	5·880	Arable.
152	3·783	Rough pasture.
153	6·001	Rough pasture.
154	18·491	Rough heathy pasture.
155	60·326	Rough pasture.
156	·249	Arable.

No. on Plan.	Area in Acres.	Remarks.	No. on Plan.	Area in Acres.	Remarks.
157	45·810	Rough pasture.	206	·060	Rough pasture.
158	5·082	Arable.	207	·109	Garden.
159	3·796	Arable.	208	8·391	Public road.
160	3·171	Rough pasture.	209	·121	Rough pasture.
161	1·835	Rough pasture.	210	·126	Houses, &c.
162	9·814	Rough pasture.	211	39·074	Rough pasture.
163	26·452	Rough heathy pasture.	212	36·702	Rough pasture.
			213	8·725	Wood.
164	6·790	Wood.	214	·552	Wood.
165	33·659	Arable.	215	·728	Wood.
166	1·857	Houses, gardens, &c.	216	1·628	Wood.
167	7·297	Wood.	217	·453	Arable.
168	6·805	Pasture.	218	·494	Houses, &c.
169	6·091	Rough heathy pasture.	219	·876	Rough pasture.
			220	·291	Houses, gardens, &c.
170	3·291	Arable.	221	·184	Arable, &c.
171	12·844	Arable.	222	8·078	Arable.
172	5·189	Arable.	223	·713	Rough pasture.
173	35·120	Arable.	224	·750	Wood.
174	2·572	Rough pasture.	225	·540	Arable.
175	1·841	Public road.	226	1·188	Wood.
176	1·973	Arable.	227	1·740	Wood.
177	7·633	Arable.	228	1·628	Rough pasture.
178	11·584	Rough pasture.	229	23·609	Wood.
179	25·048	Rough pasture.	230	2·263	Arable.
180	90·646	Rough pasture.	231	2·130	Wood.
181	·173	Wood.	232	·201	House and garden.
182	·666	Rough pasture, &c.	233	·575	Rough pasture.
183	1·689	Pasture.	234	·223	Rough pasture.
184	8·276	Pasture, &c.	235	·032	House, &c.
185	·769	Houses, gardens, &c.	236	·315	Arable.
186	7·199	Arable.	237	·542	Rough pasture.
187	10·570	Wood.	238	38·790	Rough pasture.
188	12·704	Rough pasture.	239	3·873	Pasture.
189	14·863	Lochan na Caillich.	240	·030	House, &c.
190	20·016	Wood.	241	13·083	Arable.
191	5·865	Rough pasture.	242	21·563	Arable.
192	2·105	Rough pasture.	243	3·061	Public road.
193	·405	Houses, gardens, &c.	244	10·584	Arable.
194	1·637	Arable.	245	4·924	Arable.
195	1·673	Wood.	246	7·236	Rough pasture.
196	1·023	Arable.	247	4·219	Wood.
197	·262	Public road.	248	6·369	Arable.
198	2·081	Houses, gardens, &c.	249	·847	Rough pasture.
199	4·732	Rough pasture.	250	3·674	Rough pasture.
200	23·462	Wood.	251	·668	Wood.
201	·928	Pasture.	252	1·677	Wood.
202	1·825	River Add (part of), tidal water.	253	·199	Houses, &c.
			254	65·172	Wood.
203	·201	Houses, gardens, &c.	255	8·574	Wood.
204	·306	Houses, garden, &c.	256	·491	Arable.
205	·199	Public road.	257	·609	Arable.

No. on Plan.	Area in Acres.	Remarks.	No. on Plan.	Area in Acres.	Remarks.
258	·798	Arable.	307	1·052	Rough pasture.
259	5·516	Arable.	308	·140	Pool.
260	7·622	Rough pasture.	309	·515	Pasture, &c.
261	·174	Wood.	310	·095	House, garden, &c.
262	55·681	Rough heathy pasture.	311	·368	Pool (half of).
			312	·160	Pasture.
263	21·371	Rough pasture.	313	·478	Houses, garden, &c.
264	6·012	Wood.	314	·316	Pasture.
265	22·506	Wood.	315	20·722	Rough pasture.
266	3·901	Arable.	316	1·795	Rough pasture.
267	1·126	Rough pasture.	317	1·198	Rough pasture.
268	·339	Arable.	318	6·420	Wood.
269	·352	Houses, gardens, &c.	319	1·974	Rough heathy pasture.
270	·970	Rough pasture.			
271	·274	Arable.	320	43·828	Wood.
272	1·097	Arable.	321	21·089	Rough heathy pasture.
273	·319	Arable.			
274	·225	Rough pasture.	322	1·808	Wood.
275	6·763	Arable.	323	5·627	Wood.
276	·930	Arable.	324	8·228	Wood.
277	·179	Arable.	325	7·655	Arable.
278	33·223	Wood.	326	·593	Houses, &c.
279	·872	Rough pasture.	327	·324	Houses and garden.
280	13·555	Arable.	328	7·023	Rough pasture.
281	·590	Rough pasture.	329	3·280	Arable.
282	·068	House, garden, &c.	330	18·249	Rough heathy pasture.
283	·130	Rough pasture.			
284	·205	Rough pasture.	331	9·642	Arable.
285	·249	Houses, &c.	332	15·324	Pasture.
286	·439	Arable.	333	203·208	Rough heathy pasture.
287	·229	Pasture.			
288	·091	Houses, garden, &c.	334	1·288	Quarry.
289	3·402	Arable.	335	16·661	Arable.
290	2·046	Rough pasture.	336	17·004	Rough heathy pasture.
291	·501	Rough pasture.			
292	9·473	Rough pasture.	337	23·951	Rough heathy pasture.
293	44·909	Loch Linne.			
294	3·087	Loch.	338	·300	Pool.
295	13·676	Creagmhor Loch.	339	30·079	Wood.
296	·558	Wood.	340	2·963	Wood.
297	28·970	Rough heathy pasture.	341	3·027	Pasture.
			342	13·197	Wood.
298	·789	Rough heathy pasture.	343	134·045	Rough heathy pasture.
299	·114	Pasture.	344	49·662	Wood.
300	·147	Pasture.	345	·121	Rough pasture, &c.
301	·158	Pasture.	346	273·875	Rough heathy pasture.
302	·209	Houses and gardens.			
303	·132	Pasture.	347	9·844	Lochan Dùin.
304	·955	Rough pasture.	348	189·332	Rough heathy pasture.
305	·051	Pasture.			
306	61·290	Rough pasture.	349	2·403	Public road.

No. on Plan.	Area in Acres.	Remarks.
350	5·375	Wood.
350a	·101	Rough heathy pasture.
351	10·498	Meadow.
352	1·138	Rough pasture.
353	1·431	Wood.
354	5·022	Meadow.
355	·422	Rough pasture.
356	94·229	Wood.
357	35·377	Rough heathy pasture.
358	·304	Wood.
359	20·264	Wood.
360	11·790	Loch na Bric.
361	52·328	Loch an Add.
362	·169	Rough pasture.
363	5·307	Arable.
364	3·332	Wood.
365	4·521	Rough heathy pasture.
	6399·127	

RECAPITULATION.

5274·207	Land.
23·595	Public roads.
839·394	Foreshore.
45·947	Foreshore of tidal water.
195·573	Water.
20·411	Tidal water.
6399·127	Area of the numbered part of the Parish.

No. on Plan.	Area in Acres.	Remarks.
UNNUMBERED (Principally on Six-inch Scale).		
	20995·674	Moorland, &c.
	5·630	Loch an Fhir Mhaoil.
	85·120	Loch Coill a' Bharra.
	5·430	Loch Losgunn.
	11·520	Lochan Buic.
	5·220	Loch McKay.
	11·350	Loch na Faoilinn (part of).
	8·550	Dubh Loch.
	28·540	Gleann Loch (part of).
	28·240	Cam Loch (part of).
	27·520	Lochan Taynish.
	10·990	Loch a' Mhuillinn.
	11·790	Loch nam Ban.
	12·100	Loch nam Breac Buidhe.
	23·780	Loch na Craige Gràinde.
	6·675	Loch (west of Gleann Loch).
	47·240	Loch Clachaig.
	16·720	Lochan Laraich.
	12·530	Loch na Làimh.
	18·840	Loch nam Breac Buidhe.
	6·890	Loch na h-Uamhaidh.
	5·140	Loch na Sgratha.
	5·840	Loch Cam a'Phuirt.
	5·410	Loch na Cille.
	10·630	Dubh Loch (part of).
	5·190	Loch na Fola (part of).
	5·210	Cruinn Loch.
	13·850	Loch na h-Earrainn.
	16·620	Small lochs.
	21448·239	Area of the unnumbered part of the Parish.
	6399·127	Area numbered.
	27847·366	Area of the whole of the Parish.

RECAPITULATION FOR THE PARISH.

Area in Acres.	
26269·881	Land.
23·595	Public roads.
839·394	Foreshore.
45 947	Foreshore of tidal water.
648·138	Water.
20·411	Tidal water.
27847·366	Total area of the Parish of North Knapdale, in the County of Argyll.

INDEX TO PLACES

IN THE

PARISH OF NORTH KNAPDALE.

COUNTY OF ARGYLL.

Name of Place.	No. of Sheet.		Name of Place.	No. of Sheet.	
	6-inch scale.	25·344 in. scale.		6-inch scale.	25·344 in. scale.
Arichonan -	CLX.	5	Dounie - -	CLIX.	8
Achantheaubhaile	,,	6	Dunans - -	CLX.	10
Barr-beith - -	CLIX.	8	Fernfield -	CXLIX.	13
Baranloisgan -	CLX.	5	Islandadd Bridge	CLX.	6
Bellanoch -	,,	6	Kilmahumaig -	,,	1
Barrandaimh -	,,	,,	Leachnaban -	,,	5
Blarantilbert -	,,	,,	Pyroligneous Works - -	,,	1
Bardarroch -	,,	,,	School - -	,,	6
Crinan Inn -	CXLIX.	13			
Crinan Canal -	CLX.	6			

LONDON:
Printed by George E. Eyre and William Spottiswoode,
Printers to the Queen's most Excellent Majesty.
For Her Majesty's Stationery Office.

27.

ORDNANCE SURVEY OF SCOTLAND.

BOOK OF REFERENCE TO THE PLAN

OF THE

PARISH OF SOUTH KNAPDALE,

IN THE

COUNTY OF ARGYLL,

CONTAINING 54108·887 ACRES.

MAJOR-GENERAL SIR HENRY JAMES, R.E., F.R.S., F.G.S., &c.,
SUPERINTENDENT OF THE SURVEY.

LONDON:
PRINTED BY GEORGE E. EYRE AND WILLIAM SPOTTISWOODE,
PRINTERS TO THE QUEEN'S MOST EXCELLENT MAJESTY.
FOR HER MAJESTY'S STATIONERY OFFICE.

1870.

Price One Shilling and Sixpence.

[7142.—50.—7/70.]

le
e
es
t
F.
C.
V.
f.
S.
he

ORDNANCE SURVEY OF SCOTLAND

PARISH OF SOUTH KNAPDALE

ARGYLLSHIRE

INDEX TO THE SHEETS

Published on the Scale of $\frac{1}{2500}$ or 25·344 Inches to a Mile

Scale of this Index One Inch to a Mile

CC

Published in

EXPLANATORY REMARKS.

The scale of the Parish Plans is the 1-2500th of the actual length on the ground, and is equal to 25·344 inches to a mile, which is very approximately equal to one square inch to one acre, the square of 1·0018 inch being equal to one acre.

The length of each sheet is 1½ miles, and the width 1 mile, the area of each sheet is therefore 960 acres.

Each enclosure has a reference number to the area which is given in this Book.

The Braces (*ʃ*) on the plans are to indicate that the spaces so braced are included under the same reference number.

The Altitudes in feet above the Mean Level of the Sea are written thus—31·4.

The Scale of the Plans of the County is 6 inches to a mile, and each sheet contains the same area as 16 sheets of the Parish Plans. There is therefore a double reference number to each sheet, as VI. 9., the Roman Numerals referring to the County Plans, the Arabic Figures to the Parish Plans.

The following are the characters employed on the Ordnance Plans on the Scales of 1–2500, and 6 inches to a mile :—

County Names	C	Hundreds or Wards	W
Parishes	P	Townships	T
Extra Parochial	E	Division of Townships	T

Antiquities ..... ROMAN / Druidical or Saxon / Norman or Subsequent

The descriptions of the boundaries are shown by the following initials :—

Centre of Stream	*C.S.*	Centre of Fence	*C.F.*
Centre of Road	*C.R.*	Top of Cop	*T.C.*
Side of Stream or Drain	*S.S.* or *S.D.*	Centre of Wall	*C.W.*
Root of Hedge	*R.H.*	Defaced	*Def.*
Face of Wall	*F.W.*	Track of Stream	*T.S.*

Undefined ..... *Und.*

Where a change occurs in the boundaries, the symbol [o—o] is used to show the part at which the change takes place.

N.B.—To convert Decimal Fractions of an Acre into Roods and Perches, multiply the decimal first by 4 and then by 40, preserving the same number of decimals in the product.

Examples—

	Acres.		Acres.
	633·357		527·013
	4		4
	1·428		·052
	40		40
A. R. P.	17·120	A. R. P.	2·080
633 1 17		527 0 2	

TABLE

FOR CONVERTING DECIMAL PARTS OF AN ACRE INTO ROODS AND PERCHES.

Perch.	0 Rood.	1 Rood.	2 Roods.	3 Roods.	Perch.	0 Rood.	1 Rood.	2 Roods.	3 Roods.
0	·000	·250	·500	·750	21	·131	·381	·631	·881
1	·006	·256	·506	·756	22	.137	·387	·637	·887
2	·012	·262	·512	·762	23	·144	·394	·644	·894
3	·019	·269	·519	·769	24	·150	·400	·650	·900
4	·025	·275	·525	·775	25	·156	·406	·656	·906
5	·031	·281	·531	·781	26	·162	·412	·662	·912
6	·037	·287	·537	·787	27	·169	·419	·669	·919
7	·044	·294	·544	·794	28	·175	·425	·675	·925
8	·050	·300	·550	·800	29	·181	·431	·681	·931
9	·056	·306	·556	·806	30	·187	·437	·687	·937
10	·062	·312	·562	·812	31	·194	·444	·694	·944
11	·069	·319	·569	·819	32	·200	·450	·700	·950
12	·075	·325	·575	·825	33	·206	·456	·706	·956
13	·081	·331	·581	·831	34	·212	·462	·712	·962
14	·087	·337	·587	·837	35	·219	·469	·719	·969
15	·094	·344	·594	·844	36	·225	·475	·725	·975
16	·100	·350	·600	·850	37	·231	·481	·731	·981
17	·106	·356	·606	·856	38	·237	·487	·737	·987
18	·112	·362	·612	·862	39	·244	·494	·744	·994
19	·119	·369	·619	·869	40	·250	·500	·750	1·000
20	·125	·375	·625	·875					

PARISH OF SOUTH KNAPDALE,

IN THE

COUNTY OF ARGYLL.

No. on Plan.	Area in Acres.	Remarks.	No. on Plan.	Area in Acres.	Remarks.
1	·344	Pool (half of).	38a	·150	Wood.
2	·264	Garden, &c.	39	·209	Rough pasture.
3	·736	Pasture.	40	3·586	Wood.
4	·189	Rough pasture.	41	1·792	Occupation road.
5	·179	Rough pasture.	42	1·317	Pasture.
6	·028	Waste.	43	38·506	Arable.
7	·032	Wood.	44	·627	Rough pasture.
8	·488	Rough pasture.	45	6·415	Pasture.
9	·089	Rough pasture.	46	·320	Wood.
10	·521	Lochan Add (part of).	47	·182	Wood.
11	6·251	Arable.	48	2·217	Arable.
12	·551	Rough pasture.	49	·344	Wood.
13	·592	Houses, gardens, &c.	50	·120	Rough pasture, &c.
14	·427	Pasture.	51	1·502	Pasture.
15	·370	Houses and gardens.	52	·701	Rough pasture.
16	5·274	Arable.	53	·938	Houses, garden, &c.
17	2·055	Pasture.	54	·252	Garden.
18	5·246	Arable.	55	5·894	Pasture.
19	6·239	Arable.	56	·764	Wood.
20	·357	Waste.	57	3·598	Rough pasture.
21	1·056	Pasture.	58	19·321	Wood.
22	·396	Pasture.	59	·401	Marsh.
23	2·152	Public road.	60	·306	Wood.
24	1·703	Pasture.	61	4·145	Pasture.
25	·280	Houses, gardens, &c.	62	6·163	Arable.
26	·330	House, yard, &c.	63	·230	Rough pasture.
27	4·470	Pasture.	64	·298	Rough pasture.
28	·040	Pasture.	65	·888	Occupation road.
29	·903	Wood.	66	27·167	Rough pasture.
30	·249	Pasture.	67	·087	Rough pasture.
31	1·507	Wood.	68	2·262	Badden Burn (half of).
32	1·058	Public road.	69	61·259	Wood.
33	6·873	Pasture.	70	1·209	Rough pasture.
34	1·017	Rough pasture.	71	4·502	Marsh.
35	7·706	Waste, &c.	72	·549	Pool.
36	1·226	Pasture.	73	1·115	Occupation road.
37	7·231	Wood.	74	·725	Marsh.
38	·811	Rough pasture.	75	15·118	Arable.

No. on Plan.	Area in Acres.	Remarks.	No. on Plan.	Area in Acres.	Remarks.
76	·468	Rough pasture.	127	·110	Mansion house.
77	·482	Ornamental ground, house, &c.	128	7·717	Ornamental ground.
			129	·221	Ornamental ground.
78	2·928	Wood.	130	·412	Offices, &c.
79	·252	Rough pasture.	131	·370	Wood.
80	·338	Houses, &c.	132	·400	Wood.
81	·063	Occupation road.	133	6·606	Arable.
82	34·977	Wood.	134	25·799	Arable.
83	32·835	Arable.	135	22·486	Wood.
84	1·702	Wood.	136	·096	Pasture.
85	·181	Rough pasture.	137	3·866	Arable.
86	·081	Occupation road.	138	·383	Houses, gardens, &c.
87	6·506	Pasture.	139	15·327	Wood.
88	1·723	Rough pasture.	140	·364	Wood.
89	11·334	Arable.	141	6·806	Ornamental ground.
90	2·395	Rough pasture.	142	·922	Pasture.
91	4·358	Wood.	143	·472	Public road.
92	2·597	Wood.	144	·010	Waste.
93	20·785	Wood.	145	·151	Public road.
94	8·789	Wood.	146	1·469	Arable.
95	17·286	Arable.	147	·208	Pasture.
96	·890	Public road.	148	4·108	Arable.
97	·121	Gravel pit.	149	·529	Wood.
98	5·477	Arable.	150	3·337	Wood.
99	5·128	Arable.	151	37·090	Wood.
100	27·844	Arable.	152	5·834	Arable.
101	·129	Arable.	153	·104	Occupation road.
102	·131	House, &c.	154	·100	Coalyard.
103	1·096	Wood.	155	·151	Lodge, &c.
104	1·182	Occupation road.	156	·335	Pasture.
105	5·575	Wood.	157	·058	House and garden.
106	·473	House, garden, &c.	158	8·035	Public road.
107	4·447	Wood.	159	·112	Public road.
108	46·283	Crinan Canal.	160	·069	Pasture.
109	·456	Wood.	161	·155	Public road.
110	·285	Wood.	162	·129	Wood.
111	1·628	Wood.	163	14·654	Public road.
112	·240	Public road.	164	·792	Houses, gardens, &c.
113	2·547	Wood.	165	5·839	Pasture.
114	·022	House.	166	·499	Pool.
115	2·934	Wood.	167	·952	Foreshore of tidal water.
116	5·352	Arable.			
117	3·426	Wood.	168	6·248	Wood.
118	7·509	Arable.	169	5·284	Rough pasture.
119	·053	House, &c.	170	2·235	Pasture.
120	1·435	Garden.	171	9·010	Pasture.
121	2·152	Ornamental ground.	172	2·899	Rough pasture.
122	·324	Wood, &c.	173	·811	Wood.
123	·610	Wood, &c.	174	1·015	Wood.
124	·564	Ornamental ground.	175	14·757	Pasture.
125	·133	House, &c.	176	6·104	Tidal water.
126	2·641	Ornamental ground.	177	5·733	Rough heathy pasture.

No. on Plan.	Area in Acres.	Remarks.	No. on Plan.	Area in Acres.	Remarks.
178	·386	Rough heathy pasture.	227	·740	Ornamental ground.
			228	·163	Occupation road.
179	10·028	Arable.	229	·813	Houses, garden, &c.
180	15·584	Pasture.	230	·606	Wood.
181	3·451	Wood.	231	·756	Ornamental ground.
182	3·999	Pasture.	232	2·097	Houses, garden, distillery, &c.
183	·161	Wood.			
184	·167	Pasture.	233	·354	Pasture.
185	1·758	Houses, garden, &c.	234	·851	Pasture.
186	1·189	Wood.	235	·162	Pasture.
187	·495	Wood.	236	·463	Houses, gardens, &c.
188	·372	Arable.	237	·287	Arable.
189	·505	Arable.	238	2·560	Arable.
190	·219	Rough pasture.	239	·589	Houses, gardens, &c.
191	1·124	Wood.	240	·050	Pasture.
192	·651	Arable.	241	17·592	Pasture.
193	·681	Arable.	242	·068	Pasture.
194	2·088	Arable.	243	·094	House and garden.
195	·138	Houses, garden, &c.	244	4·950	Wood.
196	·346	Pasture.	245	10·417	Arable.
197	49·910	Rough heathy pasture.	246	·300	Wood.
			247	4·831	Arable.
198	1·143	Rough pasture.	248	1·125	Wood.
199	·820	Rough pasture.	249	7·364	Arable.
200	14·815	Arable.	250	·397	Pasture.
201	·355	House, garden, &c.	251	1·801	Pasture.
202	·675	Wood.	252	·356	Arable.
203	1·056	Pasture.	253	1·824	Houses, gardens, &c.
204	·013	Pasture.	254	·189	House, garden, &c.
205	·110	Arable.	255	·239	Pasture.
206	·591	Houses, gardens, &c.	256	7·154	Arable.
207	23·924	Arable.	257	5·367	Arable.
208	·256	Wood.	258	·531	Pasture.
209	3·552	Public road.	259	24·737	Rough pasture.
210	1·357	Wood.	260	·026	House and ruin.
211	·857	Houses, garden, &c.	261	·181	House, garden, &c.
212	1·257	Arable.	262	·673	Arable.
213	·442	Pasture.	263	·249	Wood.
214	·042	House, &c.	264	13·411	Arable.
215	·209	Pasture.	265	·100	Reservoir, &c.
216	235·161	Foreshore.	266	·264	Wood.
217	23·215	Rough heathy pasture.	267	4·423	Arable.
			268	2·736	Arable.
218	·419	Pasture.	269	7·331	Wood.
219	·434	Houses, garden, &c.	270	5·624	Houses, gardens, &c.
220	5·383	Arable.	271	·177	Pasture.
221	2·716	Arable.	272	·222	Pasture.
222	9·602	Wood.	273	1·488	Houses, &c.
223	·232	Occupation road.	274	22·988	Rough pasture.
224	2·378	Arable.	275	·578	Rough pasture.
225	4·639	Arable.	276	3·915	Wood, &c.
226	·770	Wood.	277	·363	Rough pasture.

No. on Plan.	Area in Acres.	Remarks.	No. on Plan.	Area in Acres.	Remarks.
278	2·894	Arable.	326	·647	Houses, garden, &c.
279	·409	Rough pasture.	327	·028	Pasture.
280	4·216	Arable.	328	·107	Pasture.
281	·940	Pasture.	329	·098	Garden, &c.
282	·747	Ornamental ground, &c.	330	3·393	Arable.
			331	1·692	Houses, garden, &c.
283	·813	Houses, gardens, &c.	332	·085	Private road.
284	·956	Ornamental ground.	333	·138	Pasture.
285	·109	Pasture.	334	·647	Arable.
286	·110	Pasture.	335	1·306	Houses, garden, &c.
287	1·218	Pasture, &c.	336	·619	Houses, garden, &c.
288	·222	Ornamental ground.	337	1·435	Arable.
289	·260	Boat-building yard, &c.	338	·845	Arable.
			339	2·277	Pasture, &c.
290	·270	House, gardens, &c.	340	·370	Arable.
291	·430	Waste.	341	·491	Rough pasture.
292	·062	Houses, &c.	342	·761	Houses, garden, &c.
293	·208	Pier (private).	343	17·214	Rough pasture.
294	34·348	Rough pasture.	344	·924	Wood.
295	·704	Pasture, &c.	345	·666	Garden, &c.
296	·086	Houses and garden.	346	·518	Ornamental ground.
297	12·755	Arable.	347	·614	Houses, &c.
298	1·539	Wood, quarry, &c.	348	·379	Ornamental ground.
299	3·094	Arable.	349	·903	Ornamental ground.
300	·059	Episcopal school.	350	·260	Houses, sheepfold, &c.
301	·886	Rough pasture, &c.	351	45·622	Rough pasture.
302	·247	Rough pasture.	352	5·281	Wood.
303	·018	House.	353	101·695	Wood.
304	·479	Public road.	354	·531	Pasture.
305	·991	Arable.	355	·246	Houses, garden, &c.
306	·198	Occupation road.	356	1·091	Arable.
307	1·885	Houses, gardens, &c.	357	2·869	Arable.
308	·309	House and ornamen- ground.	358	·267	Wood.
			359	·569	Arable.
309	·470	Houses, garden, &c.	360	3·925	Arable.
310	1·532	Arable.	361	11·395	Rough pasture.
311	·378	Church, &c.	362	·131	Occupation road.
312	·100	Occupation road.	363	·042	House, &c.
313	·266	Houses, &c.	364	28·962	Rough pasture.
314	·392	Waste.	365	3·411	Meadow.
315	·210	Breakwater (public landing stage).	366	1·908	Wood.
			367	·669	Pasture.
316	·208	Rough pasture.	368	·425	Wood.
317	4·339	Arable.	369	·396	Wood.
318	·272	Rough pasture.	370	·212	Rough pasture.
319	2·258	Arable.	371	·331	Houses, gardens, &c.
320	6·458	Wood.	372	4·038	Rough pasture.
321	·381	Rough pasture.	373	·758	Rough pasture.
322	1·052	Arable.	374	9·922	Arable.
323	·410	Wood.	375	·374	Rough pasture.
324	·510	Ornamental ground.	376	·322	Rough pasture.
325	·782	Houses, gardens, &c.	377	·290	Rough pasture.

No. on Plan.	Area in Acres.	Remarks.	No. on Plan.	Area in Acres.	Remarks.
378	1·474	Arable.	429	10·195	Arable.
379	5·775	Arable.	430	·668	Pasture.
380	5·934	Rough pasture.	431	·030	Sawmill.
381	·696	Houses, garden, &c.	432	·179	Wood.
382	·323	Ornamental ground.	433	·128	Old road.
383	·159	Ornamental ground.	434	·420	Pasture.
384	1·850	Rough pasture.	435	·161	Burial ground.
385	13·996	Arable.	436	3·644	Inverueil Burn.
386	26·785	Wood.	437	·815	Rough pasture.
387	·391	Rough pasture.	438	10·176	Arable.
388	2·687	Arable.	439	2·842	Wood.
389	73·738	Rough pasture.	440	2·181	Wood.
390	5·864	Pasture.	441	1·197	Ocupation road.
391	6·868	Rough pasture.	442	10·266	Arable.
392	2·899	Arable.	443	·348	House and drying green.
393	·366	Wood.			
394	·210	Rough pasture.	444	1·089	Rough pasture.
395	·180	Rough pasture.	445	1·168	Wood.
396	·422	Arable.	446	8·560	Arable.
397	3·504	Wood.	447	1·163	Wood.
398	·742	Wood.	448	10·399	Arable.
399	·108	House, garden, &c.	449	2·081	Pasture.
400	37·161	Rough pasture.	450	2·085	Rough pasture.
401	17·384	Wood.	451	·082	Church and school.
402	·842	Rough pasture.	452	·261	Wood.
403	·091	Arable.	453	2·214	Pasture.
404	7·494	Arable.	454	8·805	Arable.
405	·247	Houses, &c.	455	7·100	Wood.
406	·089	Arable.	456	5·076	Rough pasture.
407	·111	Rough pasture.	457	·090	Boathouse, &c.
408	·151	House, garden, &c.	458	·617	Rough pasture.
409	7·425	Rough pasture.	459	·826	Houses, garden, &c.
410	3·939	Arable.	460	·866	Rough pasture.
411	1·891	Rough pasture.	461	19·981	Arable.
412	1·744	Pasture.	462	·258	Rough pasture.
413	3·423	Pasture.	463	2·199	Rough pasture.
414	2·531	Rough pasture.	464	·097	Wood.
415	·851	Rough pasture.	465	·808	Occupation road.
416	·280	Pasture.	466	14·411	Arable.
417	1·296	Arable.	467	·281	Arable.
418	2·436	Public road.	468	·160	Houses, gardens, &c.
419	35·667	Wood.	469	·837	Wood.
420	·098	Houses.	470	11·951	Rough pasture.
421	1·992	Garden.	471	21·424	Wood.
422	·941	Wood, &c.	472	4·412	Rough pasture.
423	6·202	Arable.	473	·222	Arable.
424	·260	Houses, garden, &c.	474	1·030	Arable.
425	·880	Inverueil Burn (part of, tidal water).	475	·110	House and stack-yard.
426	1·406	Pasture.	476	2·316	Pasture.
427	7·604	Rough pasture.	477	·658	Arable.
428	·050	Burial ground.	478	6·890	Pasture.

No. on Plan.	Area in Acres.	Remarks.	No. on Plan.	Area in Acres.	Remarks.
479	20·283	Rough heathy pasture and wood.	528	4·157	Arable.
			529	1·145	Rough pasture.
480	·660	Houses, garden, &c.	530	·078	Stackyard.
481	6·570	Arable.	531	4·594	Pasture, &c.
482	·685	Rough pasture.	532	1·142	Arable.
483	·827	Arable.	533	4·073	Wood.
484	15·429	Arable.	534	·391	Arable.
485	2·205	Rough pasture and sand.	535	·218	Arable.
			536	1·180	Houses, garden, &c.
486	·069	Pasture.	537	4·057	Ornamental ground.
487	72·181	Wood.	538	3·268	Pasture, &c.
488	33·193	Public road.	539	·192	Rough pasture.
489	192·460	Foreshore.	540	11·815	Wood.
490	7·671	Rough pasture.	541	1·464	Eas Mor (water).
491	3·302	Wood.	542	·110	Rough pasture.
492	1·546	Arable.	543	1·538	Wood.
493	·270	Arable.	544	1·113	Arable.
494	2·999	Orchard.	545	·200	Eas Mor (part of), tidal water.
495	·151	Rough pasture.			
496	1·866	Arable.	546	1·215	Rough pasture.
497	·829	Rough pasture.	547	1·745	Wood.
498	3·107	Arable.	548	·181	Wood, &c.
499	1·048	Pasture.	549	·238	Lodge, garden, &c.
500	1·045	Pasture.	550	·979	Pasture.
501	·054	Houses.	551	1·944	Rough pasture, &c.
502	·409	Rough pasture.	552	3·353	Pasture.
503	·401	Garden.	553	3·883	Pasture.
504	·072	House.	554	6·545	Rough pasture.
505	·400	Wood.	555	20·804	Wood.
506	·159	Private road.	556	3·402	Pasture.
507	4·660	Wood.	557	·010	House.
508	·847	Wood.	558	·703	Ornamental ground, &c.
509	·412	Orchard.			
510	1·205	Arable.	559	·041	Mausoleum.
511	·020	Lodge.	560	3·811	Ornamental ground.
512	·273	Wood.	561	·030	Lodge.
513	2·449	Pasture.	562	·485	Wood.
514	8·038	Rough heathy pasture.	563	7·748	Rough pasture, &c.
			564	15·405	Wood.
515	·186	Arable.	565	·620	Wood.
516	1·699	Rough pasture.	566	2·134	Public road.
517	·212	Houses, garden, &c.	567	·196	Houses, gardens, &c.
518	·848	Arable.	568	·377	Gardens.
519	1·675	Wood.	569	2·250	Rough pasture.
520	4·462	Pasture.	570	2·982	Rough pasture.
521	·242	Pasture, &c.	571	37·060	Wood.
522	3·196	Arable.	572	·180	House and ornamental ground.
523	1·659	Rough pasture.			
524	5·848	Arable.	573	·211	Ornamental ground.
525	·210	Arable.	574	·380	Sheepfold, &c.
526	28·740	Wood.	575	·035	House and garden.
527	6·304	Arable.	576	16·142	Arable.

No. on Plan.	Area in Acres.	Remarks.	No. on Plan.	Area in Acres.	Remarks.
577	3·552	Rough pasture, &c.	627	20·798	Arable.
578	·009	House.	628	·122	Kennels, &c.
579	1·309	Garden.	629	9·809	Ornamental ground.
580	12·887	Ornamental ground.	630	1·920	Ornamental ground.
581	·228	Mansion house.	631	·574	Wood.
582	·102	Garden.	632	10·596	Ornamental ground.
583	·083	Houses, &c.	633	·213	Wood.
584	·806	Ornamental ground.	634	18·909	Wood.
585	·276	Rough pasture.	635	6·405	Wood, &c.
586	2·864	Ornamental ground.	636	16·159	Rough heathy pasture.
587	3·090	Ornamental ground.			
588	44·654	Rough pasture.	637	2·979	Ornamental ground.
589	51·895	Rough heathy pasture.	638	·140	Lodge, garden, &c.
			639	7·934	Arable.
590	4·752	Arable.	640	26·370	Rough pasture.
591	1·739	Rough pasture.	641	4·691	Arable.
592	2·523	Wood.	642	7·468	Arable.
593	2·234	Rough pasture.	643	2·361	Rough pasture.
594	12·165	Wood.	644	7·187	Rough pasture.
595	·904	Gardens.	645	2·028	Arable.
596	·257	Offices, &c.	646	4·009	Public road.
597	19·473	Wood.	647	·577	Arable.
598	·511	House and garden.	648	4·645	Arable.
599	·841	Rough pasture.	649	39·480	Rough heathy pasture.
600	·748	Houses, garden, &c.			
601	·303	Wood.	650	·428	Houses, gardens, &c.
602	·591	Ornamental ground.	651	·404	Rough pasture.
603	1·227	Rough pasture.	652	·882	Arable.
604	·361	Rough pasture.	653	·093	Rough pasture.
605	5·563	Arable.	654	2·087	Arable.
606	1·264	Wood.	655	71·739	Rough pasture.
607	·502	Arable.	656	·412	House, garden, &c.
608	·182	House and garden.	657	2·536	Arable.
609	5·378	Ornamental ground.	658	·908	Garden.
610	8·798	Ornamental ground.	659	2·518	Wood.
611	3·368	Wood.	660	8·108	Arable.
612	6·032	Arable.	661	2·628	Wood, &c.
613	1·295	Rough pasture.	662	3·687	Wood.
614	·491	Wood.	663	4·745	Arable.
615	1·272	Wood.	664	·842	Houses, ornamental ground, &c.
616	·050	Private road.			
617	2·708	Arable.	665	·128	Garden.
618	·952	Offices, &c.	666	·241	Wood.
619	·188	Wood.	667	1·981	Arable, &c.
620	4·930	Ornamental ground.	668	·072	Private road.
621	84·752	Wood.	669	·201	Rough pasture.
622	2·912	Ornamental ground.	670	14·102	Arable.
623	·573	Rough pasture.	671	·197	Rough pasture.
624	1·625	Pasture.	672	·097	House and stack-yard.
625	·826	Rough pasture.			
626	15·730	Wood.	673	13·198	Wood.
626a	·208	Arable.	674	29·448	Arable.

No. on Plan.	Area in Acres.	Remarks.	No. on Plan.	Area in Acres.	Remarks.
675	1·128	Pasture.	724	·102	Arable.
676	11·720	Wood.	725	1·884	Arable.
677	6·017	Abhainn na Cuile (water).	726	·159	Rough pasture.
			727	1·218	Arable.
678	·190	Rough pasture (island).	728	·157	Arable.
679	1·999	Wood.	729	2·362	Arable.
680	5·392	Pasture.	730	·140	Rough pasture.
681	1·652	Pasture and ruins.	731	2·493	Arable.
682	1·138	Wood.	732	·728	Rough heathy pasture.
683	1·852	Arable.			
684	·311	Pasture, &c.	733	1·263	Arable.
685	1·639	Rough pasture.	734	·050	F. C. Manse, &c.
686	25·306	Wood.	735	·251	Rough pasture.
687	8·007	Arable.	736	1·674	Arable.
688	·109	Rough pasture.	737	7·423	Rough heathy pasture.
689	1·661	Arable.			
690	·018	School.	738	·211	Arable.
691	·131	Rough pasture.	739	·400	Houses, garden, &c.
692	·655	Pasture.	740	1·112	Arable.
693	·311	Dam.	741	·090	Rough pasture.
693a	·417	Houses, garden, &c.	742	2·611	Arable.
694	·399	Arable.	743	·330	Houses, garden, &c.
695	4·351	Arable.	744	·329	Rough pasture.
696	1·686	Rough pasture.	745	·125	Occupation road.
697	15·134	Wood, &c.	746	5·732	Arable.
698	·775	Pasture.	747	2·154	Arable.
699	1·216	Rough pasture, &c.	748	·379	Arable.
700	76·465	Rough pasture, &c.	749	·069	Houses.
701	3·269	Pasture.	750	4·538	Rough heathy pasture.
702	33·360	Wood.			
703	2·602	Wood.	751	·120	House, garden, &c.
704	3·883	Arable.	752	·311	Rough pasture.
705	·156	Houses, garden, &c.	753	·551	Foreshore of island.
706	3·123	Arable.	754	1·107	Rough pasture (island).
707	10·644	Rough pasture.	755	2·062	Wood.
708	139·663	Foreshore.	756	·159	Arable.
709	1·099	Public road.	757	1·350	Rough pasture and brushwood.
710	·760	Rough pasture.			
711	·877	Houses, garden, &c.	758	·488	Rough pasture and brushwood.
712	11·374	Rough pasture.			
713	1·085	Rough pasture.	759	·367	Rough pasture.
714	·448	Arable.	760	·315	Wood.
715	1·223	Arable.	761	·248	Wood.
716	·810	Rough pasture.	762	1·735	Rough pasture.
717	·680	Wood.	763	·228	Gardens.
718	503·920	Rough heathy pasture.	764	·191	Houses, &c.
			765	·240	Wood.
719	·545	Arable.	766	·228	Pasture.
720	1·433	Arable.	767	·130	House and garden.
721	49·427	Wood.	768	·411	Pasture.
722	2·529	Rough pasture.	769	1·230	Rough pasture.
723	·268	Rough pasture.	770	4·858	Arable.

No. on Plan.	Area in Acres.	Remarks.
771	·396	House, garden, &c.
772	·076	Occupation road.
773	2·406	Arable.
774	2·167	Arable.
775	·149	House and garden.
776	2·304	Arable.
777	·038	Rough pasture.
778	·569	Rough pasture.
779	2·118	Arable.
780	·340	Houses and gardens.
781	·202	Arable.
782	·456	Houses and gardens.
783	·136	Public road.
784	·307	Rough pasture.
785	·041	House (part of).
786	·201	Arable.
787	·784	Houses and gardens.
788	·041	Quay (private).
789	15·781	Arable.
790	·127	Arable.
791	·925	Arable.
792	·931	Rough pasture.
793	1·777	Rough heathy pasture.
794	507·947	Foreshore.
795	77·210	Rough pasture.
796	20·390	Pasture.
797	·610	Rough pasture.
798	1·474	Public road.
799	·350	House, garden, &c.
800	3·986	Pasture.
	5165·171	

RECAPITULATION.

3942·718	Land.
76·641	Public roads.
1075·782	Foreshore.
·952	Foreshore of tidal water.
61·894	Water.
7·184	Tidal water.
5165·171	Area of the numbered part of the Parish.

UNNUMBERED (principally on Six-Inch Scale).

48540·556	Moorland, &c.
23·560	Loch na Faoillin (part of).
5·830	Gleann Loch (part of).
41·430	Cam Loch (part of).
20·240	Lochan na h-Inghinn.
7·040	Loch a' Mhadaidh.
10·850	Dubh Loch (part of).
5·190	Loch na Fola (part of).
5·930	Lochan Dughaill.
6·030	Lochan Dobhrain.
47·100	Loch Errol.
6·300	Lochan Anma.
34·300	Loch Fuar-bheinne.
12·400	Loch a' Chaoruinn.
7·810	Lochan na Craige.
40·610	Loch Chaorunn.
27·930	Loch (north of Loch nan Torran).
37·550	Loch nan Torran.
9·540	Loch Chaorunn Beag.
5·070	Lochan Liath (part of).
48·450	Small lochs.
48943·716	Area of the unnumbered part of the Parish.
5165·171	Area numbered.
54108·887	Area of the whole of the Parish.

RECAPITULATION FOR THE PARISH.

Area in Acres.	
52483·274	Land.
76·641	Public roads.
1075·782	Foreshore.
·952	Foreshore of tidal water.
465·054	Water.
7·184	Tidal water.
54108·887	Total area of the Parish of South Knapdale, in the County of Argyll.

INDEX TO PLACES

IN THE

PARISH OF SOUTH KNAPDALE.

COUNTY OF ARGYLL.

Name of Place.	No. of Sheet. 6-inch scale.	No. of Sheet. 25·344 in. scale.
Auchindarroch -	CLX.	16
Ardrishaig -	CLXX.	8
Argyle Cottage -	,,	,,
Attichuan Cottage	,,	,,
Annfield - -	,,	,,
Auchbraad -	,,	16
Airidh-na-brodaig	CLXXXI.	13
Ashens - -	CXCII.	9
Achadh-nam-fiadh	,,	,,
Brackly - -	CLXX.	4
Brenfield -	,,	16
Baliver (ruins) -	CXCI.	,,
Barfad - -	CXCII.	9
Barran - -	,,	13
Craigglass - -	CLX.	12
Calman Villa -	CLXX.	4
Canal House -	,,	8
Church (Quoad Sacra) - -	,,	,,
Chatsworth Cottage - -	,,	,,
Church - -	,,	16
Cove - - -	CXCII.	13
Dhaill - -	CLX.	11
Dubhchladach -	CXCI.	16
Episcopal School	CLXX.	8
Erins - -	CLXXXI.	13
East Loch Tarbert	CXCII.	,,
F. C. School -	CLXX.	8
Fascadale - -	,,	12
F. C. Manse -	CXCII.	13
Glenburn Cottage	CLXX.	4
Glendarroch -	,,	,,
Glengilp Distillery	,,	,,
Gracefield - -	,,	8
Glenralloch -	CXCI.	16
Glenakill - -	CXCII.	13
Hazelburn Cottage	CLXX.	4
Hospital - -	CXCII.	13
Inverueil House -	CLXX.	16
Inverueil - -	CLXXX.	4
Kindrochit -	CLX.	16
Kilduskland -	CLXX.	4
Loch Gilp - -	,,	,,
Lochend - -	CXCI.	16
Larachbhord (ruins) - -	CXCII.	1
Larkfield - -	,,	13
Mounterins -	CLXXXI.	,,
Mucruadh (ruins)	,,	,,
Milmore Cottage	CXCII.	1
Oakfield Bridge -	CLX.	16
Oakfield Villa -	CLXX.	8
Old Ashens -	CXCII.	5
Rockbank Cottage	CLXX.	4
Seacliff House -	,,	,,
School - -	,,	16
Stronchullin -	CLXXX.	4
School - -	CXCI.	16
Stonefield -	CXCII.	5
Tighnacraig -	CLXX.	4
Tigh - port - an-dùnain - -	CXCII.	5
Tarbert - -	,,	13
Tigh-na-gaoith -	CC.	3
Woodhouse -	CLXX.	12
Whitehouse -	,,	16

LONDON:
Printed by George E. Eyre and William Spottiswoode,
Printers to the Queen's most Excellent Majesty.
For Her Majesty's Stationery Office.

28.

ORDNANCE SURVEY OF SCOTLAND.

BOOK OF REFERENCE TO THE PLAN

OF THE

PARISH OF KNOCKANDO,

IN THE

COUNTY OF ELGIN,

CONTAINING 28386·185 ACRES.

MAJOR-GENERAL SIR HENRY JAMES, R.E., F.R.S., F.G.S., &c.,
SUPERINTENDENT OF THE SURVEY.

LONDON:
PRINTED BY GEORGE E. EYRE AND WILLIAM SPOTTISWOODE,
PRINTERS TO THE QUEEN'S MOST EXCELLENT MAJESTY.
FOR HER MAJESTY'S STATIONERY OFFICE.

1871.

Price Two Shillings and Sixpence.

[7142.—50 -9/71.]

EXPLANATORY REMARKS.

EXPLANATORY REMARKS.

The scale of the Parish Plans is the 1-2500th of the actual length on the ground, and is equal to 25·344 inches to a mile,* which is very approximately equal to one square inch to one acre, the square of 1·0018 inch being equal to one acre.

The length of each sheet is $1\frac{1}{2}$ miles, and the width 1 mile, the area of each sheet is therefore 960 acres.

Each enclosure has a reference number to the area which is given in this Book.

The Braces ($\int$) on the plans are to indicate that the spaces so braced are included under the same reference number.

The Altitudes in feet above the Mean Level of the Sea are written thus—31·4.

The Scale of the Plans of the County is 6 inches to a mile, and each sheet contains the same area as 16 sheets of the Parish Plans. There is therefore a double reference number to each sheet, as VI. 9., the Roman Numerals referring to the County Plans, the Arabic Figures to the Parish Plans.

The following are the characters employed on the Ordnance Plans on the Scales of 1–2500, and 6 inches to a mile :—

County Names	C	Hundreds or Wards	W
Parishes	P	Townships	T
Extra Parochial	E	Division of Townships	T

Antiquities ..... ROMAN / Druidical or Saxon / Norman or Subsequent.

The descriptions of the boundaries are shown by the following initials :—

Centre of Stream	*C.S.*	Centre of Fence	*C.F.*
Centre of Road	*C.R.*	Top of Cop	*T.C.*
Side of Stream or Drain	*S.S.* or *S.D.*	Centre of Wall	*C.W.*
Root of Hedge	*R.H.*	Defaced	*Def.*
Face of Wall	*F.W.*	Track of Stream	*T.S.*

Undefined ..... *Und.*

Where a change occurs in the boundaries, the symbol [o—o] is used to show the part at which the change takes place

* Or 3·157 chains to an inch.

N.B.—To convert Decimal Fractions of an Acre into Roods and Perches, multiply the decimal first by 4 and then by 40, preserving the same number of decimals in the product.

Examples—

			Acres.				Acres.
			633·357				527·013
			4				4
			1·428				·052
			40				40
A.	R.	P.	17·120	A.	R.	P.	2·080
633	1	17		527	0	2	

TABLE

FOR CONVERTING DECIMAL PARTS OF AN ACRE INTO ROODS AND PERCHES.

Perch.	0 Rood.	1 Rood.	2 Roods.	3 Roods.	Perch.	0 Rood.	1 Rood.	2 Roods.	3 Roods.
0	·000	·250	·500	·750	21	·131	·381	·631	·881
1	·006	·256	·506	·756	22	·137	·387	·637	·887
2	·012	·262	·512	·762	23	·144	·394	·644	·894
3	·019	·269	·519	·769	24	·150	·400	·650	·900
4	·025	·275	·525	·775	25	·156	·406	·656	·906
5	·031	·281	·531	·781	26	·162	·412	·662	·912
6	·037	·287	·537	·787	27	·169	·419	·669	·919
7	·044	·294	·544	·794	28	·175	·425	·675	·925
8	·050	·300	·550	·800	29	·181	·431	·681	·931
9	·056	·306	·556	·806	30	·187	·437	·687	·937
10	·062	·312	·562	·812	31	·194	·444	·694	·944
11	·069	·319	·569	·819	32	·200	·450	·700	·950
12	·075	·325	·575	·825	33	·206	·456	·706	·956
13	·081	·331	·581	·831	34	·212	·462	·712	·962
14	·087	·337	·587	·837	35	·219	·469	·719	·969
15	·094	·344	·594	·844	36	·225	·475	·725	·975
16	·100	·350	·600	·850	37	·231	·481	·731	·981
17	·106	·356	·606	·856	38	·237	·487	·737	·987
18	·112	·362	·612	·862	39	·244	·494	·744	·994
19	·119	·369	·619	·869	40	·250	·500	·750	1·000
20	·125	·375	·625	·875					

PARISH OF KNOCKANDO,

IN THE

COUNTY OF ELGIN.

No. on Plan.	Area in Acres.	Remarks.	No. on Plan.	Area in Acres.	Remarks.
1	·492	Heathy pasture.	36	2·809	Arable.
2	5·307	Arable.	37	·274	Houses, yards, garden, &c.
3	3·420	Arable.			
4	·778	Whins, &c.	38	·512	Road.
5	18·173	Arable and road.	39	·477	Mill dam.
6	·579	Houses, yards, garden, &c.	40	·482	Wood, &c.
			41	1·021	Houses, yards, garden, &c.
7	8·212	Arable.			
8	10·100	Heathy pasture, &c.	42	9·723	Arable and road.
9	6·226	Arable.	43	3·054	Arable.
10	6·265	Arable.	44	3·555	Heathy pasture.
11	7·578	Arable.	45	19·564	Arable.
12	75·109	Heathy pasture, &c.	46	7·564	Arable.
13	11·694	Arable.	47	14·898	Arable.
14	·318	Arable and house.	48	17·560	Arable, road, mill dam, &c.
15	2·553	Arable.			
16	2·724	Arable.	49	·177	Pasture.
17	·587	Arable.	50	·318	House, yards, &c.
18	1·437	Arable.	51	1·947	Heathy pasture.
19	·384	Arable.	52	1·066	Houses, yards, garden, &c.
20	1·562	Arable.			
21	·685	Arable.	53	·796	Houses, yard, garden, &c.
22	23·358	Arable.			
23	12·695	Arable, &c.	54	42·129	Arable, roads, &c.
24	48·123	Arable, &c.	55	3·889	Heathy pasture.
25	12·900	Arable.	56	20·449	Arable, road, &c.
26	16·983	Heathy pasture.	57	4·466	Arable.
27	3·619	Arable.	58	·114	House, &c.
28	18·682	Arable, &c.	59	8·614	Arable, &c.
29	3·018	Heathy pasture.	60	·743	Rough pasture, &c.
30	18·630	Arable, &c.	61	4·814	Arable.
31	3·135	Arable and road.	62	7·301	Arable, whins, &c.
31a	·158	Road.	63	5·048	Arable, whins, &c.
32	2·720	Arable.	64	3·560	Road.
33	1·850	Heathy pasture, road, &c.	65	12·574	Arable.
			66	·429	Houses, yards, &c.
34	·873	Heathy pasture, road, &c.	67	·202	Houses, garden, &c.
			68	10·480	Arable, &c.
35	3·191	Arable.	69	24·771	Arable and footpath.

No. on Plan.	Area in Acres.	Remarks.
70	15·696	Arable, whins, &c.
71	9·613	Arable, &c.
72	1·537	Heathy pasture and whins.
73	28·552	Arable, &c.
74	·600	Houses, yard, garden, &c.
75	·120	Arable.
76	16·263	Arable, &c.
77	1·748	Arable.
78	1·352	Whins, rough pasture, pond, &c.
79	1·248	Houses, yards, garden, &c.
80	3·829	Arable, &c.
81	25·323	Arable, &c.
82	8·665	Arable, &c.
83	18·281	Wood, &c.
84	·651	Heathy pasture, &c.
85	4·944	Wood and whins.
86	4·534	Arable.
87	16·128	Arable and road.
88	1·509	Arable.
89	·115	House, garden, &c.
90	·233	House, heathy pasture, &c.
91	·070	House, garden, &c.
92	3·005	Arable.
93	2·583	Arable.
94	1·457	Pasture.
95	·588	Road.
96	2·759	Arable.
97	47·499	Wood, road, &c.
98	·654	Houses, road, garden, &c.
99	35·702	Arable and roads.
100	14·154	Arable.
101	·169	Arable.
102	·573	Wood.
103	1·496	Wood and rocks.
104	·133	Road and bridge.
105	·069	Wood and rocks.
106	·284	Houses, yard, garden, &c.
107	1·742	Heathy pasture, &c.
108	21·437	Arable, &c.
109	·964	Rough pasture, &c.
110	·880	Heathy pasture.
111	·620	Houses, gardens, &c.
112	·923	Arable, &c.
113	12·970	Arable and heathy pasture.
113a	·125	Arable.
114	1·131	Heathy pasture.
115	9·285	Heathy pasture, road, and rocks.
116	10·604	Arable.
117	21·462	Arable.
118	5·817	Rough pasture.
119	6·441	Arable.
120	2·465	Arable.
121	·167	Houses, arable, garden, &c.
122	4·767	Arable.
123	18·328	Arable, &c.
124	1·323	Pasture.
125	2·639	Pasture.
126	2·475	Rough pasture.
127	2·555	Arable.
128	1·531	Arable.
129	·056	House, garden, &c.
130	·061	Houses and yard.
131	10·206	Arable.
132	·604	Shingle and burn.
133	12·338	Arable.
134	1·777	Arable and wood.
135	13·440	Arable.
136	1·286	Arable.
137	·935	Wood, rough pasture, &c.
138	5·549	Arable and road.
139	13·805	Arable and rough pasture.
140	·660	Houses, yard, rough pasture, &c.
141	·168	Arable.
142	14·019	Arable.
143	8·816	Heathy pasture, road, &c.
144	3·627	Arable, road, &c.
145	4·457	Arable.
146	4·782	Arable.
147	2·474	Arable and rough pasture.
148	·209	Houses, garden, and yard.
149	1·625	Arable, footpath, &c.
150	·527	Arable.
151	·432	Arable.
152	5·670	Arable, footpath, &c.
153	·073	Houses and garden.
154	4·221	Road.
155	·146	Houses, arable, garden, &c.

No. on Plan.	Area in Acres.	Remarks.
156	1·462	Arable and rough pasture.
157	1·465	Rough pasture.
158	·965	Rough pasture.
159	14·404	Arable.
160	8·195	Arable and rough pasture.
161	2·898	Rough pasture.
162	11·668	Arable.
163	6·502	Arable.
164	7·050	Arable.
165	3·253	Arable.
166	·057	Mill dam.
167	1·003	Houses, yard, garden, &c.
168	18·158	Arable.
169	5·268	Arable.
170	2·703	Arable.
171	·089	Mill dam.
172	·472	Houses, yards, garden, &c.
173	1·190	Arable.
174	29·085	Arable, &c.
175	·098	Arable.
176	·110	House, garden, &c.
177	6·353	Arable, heathy pasture, and roads.
178	4·162	Arable.
179	6·595	Road.
180	6·640	Arable and heathy pasture.
181	·321	Houses, yards, &c.
182	27·147	Arable and rough pasture.
183	6·393	Arable.
184	6·794	Arable.
185	30·511	Arable.
186	·189	Garden.
187	1·163	Arable.
188	3·106	Arable.
189	·239	Houses, garden, and yard.
190	5·474	Arable and footpath.
191	8·869	Arable.
192	8·519	Arable, &c.
193	·603	Road.
194	6·637	Rough pasture.
195	7·985	Arable.
195a	·105	House, garden, &c.
196	3·490	Road.
197	·316	Arable, garden, &c.
198	3·238	Arable, &c.
199	·109	House, gardens, &c.
200	·377	Houses, yard, garden, &c.
201	4·115	Arable.
202	2·579	Arable.
203	·060	House and garden.
204	2·232	Arable.
205	18·117	Arable, &c.
206	·807	Rough pasture.
207	1·042	Arable.
208	16·963	Arable, &c.
209	·632	Rough pasture.
210	2·859	Arable.
211	11·529	Arable.
212	2·159	Arable.
213	1·009	Arable, &c.
214	4·644	Arable, footpath, &c.
215	·099	Houses, garden, &c.
216	3·296	Arable.
217	3·360	Arable, &c.
218	1·863	Arable.
219	4·956	Arable, and rough pasture.
220	2·637	Arable.
221	3·027	Arable, &c.
222	6·723	Arable.
223	·660	House, garden, yard, and road.
224	3·069	Arable.
225	3·954	Arable.
226	1·750	Arable and road.
227	2·483	Rough pasture.
228	·461	Arable.
229	2·930	Arable and footpath.
230	8·110	Arable, rough pasture, mill dam, &c.
231	1·934	Arable and footpath.
232	5·613	Arable.
233	2·853	Arable.
234	2·145	Arable, rough pasture, and footpath.
235	·149	House, yard, &c.
236	·267	Arable.
237	·956	House, arable, gardens, and rough pasture.
238	5·289	Arable.
239	4·067	Arable.
240	8·891	Arable, footpath, &c.
241	·099	Mill dam.
242	·585	Houses, garden yards.

No. on Plan.	Area in Acres.	Remarks.	No. on Plan.	Area in Acres.	Remarks.
243	1·719	Arable.	285	·153	House, garden, &c.
244	·793	Arable.	286	4·280	Arable.
245	·542	Houses, yards, gardens, &c.	287	4·938	Arable.
			288	1·659	Arable.
246	37·860	Arable.	289	3·759	Arable.
247	1·604	Arable.	290	6·410	Arable.
248	13·935	Arable.	291	2·696	Arable.
249	8·192	Arable, footpath, &c.	292	1·915	Arable and rough pasture.
249a	1·559	Rough pasture, &c.			
250	17·884	Arable.	293	1·857	Arable.
251	2·401	Arable.	294	3·516	Arable, &c.
252	41·353	Wood and road.	295	·777	Road.
253	39·786	Wood.	296	1·701	Arable.
254	17·947	Wood.	297	·648	Arable.
255	·539	Houses, yards, & road.	298	·711	Arable.
256	35·295	Arable, roads, rough pasture, &c.	299	2·121	Arable.
			300	2·141	Arable.
257	8·037	Arable, &c.	301	3·036	Arable, &c.
258	·196	House, gardens, &c.	302	·541	Rough pasture, &c.
259	1·340	Arable and rough pasture.	303	8·034	Arable.
			304	3·217	Arable.
260	·208	Arable.	305	2·437	Arable.
261	3·635	Arable, &c.	306	1·095	Arable.
262	·318	Rough pasture.	307	·599	Arable.
263	4·448	Rough pasture, &c.	308	1·841	Arable.
264	·940	Houses, yards, garden, and rough pasture.	309	1·779	Arable.
			310	2·360	Arable.
			311	6·481	Arable.
265	·709	Arable, &c.	312	1·053	Arable and pasture.
266	21·878	Arable, &c.	313	3·401	Arable.
267	2·865	Arable and rough pasture.	314	2·950	Arable, &c.
			315	1·029	Road.
268	1·154	Arable.	316	6·484	Rough pasture, &c.
269	8·248	Arable and rough pasture.	317	3·243	Arable.
			318	1·515	Arable.
270	·382	Wood.	319	1·115	Arable.
271	·943	Arable.	320	1·409	Arable, &c.
272	270·003	Wood, roads, rough pasture, &c.	321	1·371	Arable.
			322	2·809	Arable.
273	1·528	Arable.	323	2·920	Arable.
274	·909	Arable.	324	2·844	Arable.
275	·806	Arable.	325	2·868	Arable.
276	49·535	Heathy pasture, road, &c.	326	2·685	Arable and road.
			327	1·316	Arable.
277	·184	Houses, yard, &c.	328	1·651	Arable, road, &c.
278	19·576	Arable, &c.	329	2·317	Arable.
279	3·718	Arable, road, &c.	330	16·800	Village.
280	4·652	Arable.	331	1·546	Arable.
281	2·386	Arable.	332	1·544	Arable.
282	2·709	Arable.	333	2·249	Arable.
283	3·946	Arable and road.	334	2·584	Arable.
284	2·092	Arable.	335	2·372	Arable.

No. on Plan.	Area in Acres.	Remarks.
336	2·026	Arable.
337	·272	Gravel pit
338	1·290	Road.
339	3·244	Arable.
340	3·021	Arable and wood.
341	7·872	Arable.
342	2·584	Arable.
343	2·740	Arable.
344	·590	Rough pasture and road.
345	3·200	Arable.
346	1·835	Marsh, &c.
347	5·176	Arable.
348	1·112	Road.
349	·757	Wood.
350	14·209	Arable and roads.
351	·281	House, garden, rough pasture, &c.
352	3·246	Arable.
353	7·759	Arable.
354	2·999	Arable.
355	1·947	Arable.
356	·113	Arable.
357	·452	Arable.
358	1·416	Arable.
359	6·665	Arable.
360	3·649	Arable, footpaths, &c.
361	·225	Houses, garden, &c.
362	2·441	Arable.
363	3·166	Arable.
364	2·051	Arable.
365	·112	Pasture and road.
366	·533	Houses, arable, garden, &c.
367	5·061	Arable.
368	1·746	Arable.
369	·498	Road, &c.
370	5·694	Arable.
371	4·936	Arable and roads.
372	·629	Houses, yards, gardens, &c.
373	1·826	Arable and road.
374	1·432	Arable.
375	2·247	Arable and road.
376	·735	Arable.
377	1·639	Arable and road.
378	2·774	Arable and road.
379	·619	Arable.
380	2·020	Arable.
381	3·278	Arable.
382	2·917	Arable.
383	·147	Houses, garden, &c.
384	·132	Houses, garden, and yard.
385	1·853	Arable, &c.
386	6·929	Arable.
387	3·284	Arable and trees.
388	2·440	Arable and gravel pit.
389	·301	House, yard, garden, rough pasture, &c.
390	4·085	Arable and rough pasture.
391	4·375	Arable and road.
392	3·850	Arable.
393	18·711	Arable, &c.
394	·827	Houses, yards, gardens, &c.
395	9·047	Arable and road.
396	·563	Arable.
397	·227	House, garden, and pasture.
398	·167	Whins.
399	·291	Whins.
400	7·445	Arable.
401	·129	Houses, garden, &c.
402	5·614	Arable.
403	1·533	Arable.
404	·177	Houses, garden, and yard.
405	13·720	Arable and road.
406	5·222	Arable.
407	·103	Arable, &c.
408	1·348	Arable.
409	3·837	Arable and stackyard.
410	·399	Houses, yard, garden, and rough pasture.
411	11·121	Arable and road.
412	·540	Houses, garden, rough pasture, &c.
413	·218	House, yards, gardens, &c.
414	17·421	Wood, &c.
415	2·063	Road.
416	55·918	Wood, pools, & marsh.
417	3·095	Arable and road.
418	·349	Houses, garden, yard, &c.
419	3·216	Arable.
420	1·248	Arable and rough pasture.
421	11·619	Arable, rough pasture, and road.
422	·568	Arable.
423	2·195	Arable, &c.
424	2·853	Arable.

No. on Plan.	Area in Acres.	Remarks.
425	·743	Arable.
426	2·442	Arable and rough pasture.
427	11·600	Wood, heathy pasture, and roads.
428	1·689	Arable.
429	·709	Houses, yards, gardens, rough pasture, &c.
430	13:974	Arable, &c.
431	8·920	Arable and road.
432	·893	Houses, garden, yard, and road.
433	1·389	Road.
434	6·446	Arable and whins.
435	5·894	Arable.
436	9·114	Arable, road, &c.
437	1·308	Rough pasture.
438	8·192	Arable.
439	2·427	Rough pasture.
440	17·314	Arable and road.
441	7·583	Arable, whins, &c.
442	3·903	Arable.
443	1·252	Arable.
444	·301	Houses, garden, &c.
445	·484	Arable and garden.
446	1·392	Arable.
447	·427	Houses, yards, gardens, &c.
448	12·472	Arable and footpath.
449	·141	Houses and rough pasture.
450	8·552	Arable.
451	·158	Mill dam.
452	·656	Houses, garden, and yards.
453	12·059	Arable.
454	7·701	Arable.
455	15·215	Arable.
456	6·760	Arable.
457	1·284	Arable.
458	·948	Arable.
459	6·052	Arable and road.
460	19·505	Arable, &c.
461	9·485	Arable.
462	16·873	Arable.
463	1·913	Road.
464	16·162	Arable, rough pasture, and roads.
465	1·320	Rough pasture.
466	11·997	Arable, rough pasture, and footpath.
467	14·334	Arable and rough pasture.
468	1·664	Rough pasture.
469	6·880	Arable, &c.
470	5·230	Arable.
471	4·860	Arable.
472	2·648	Wood, rough pasture, road, &c.
473	·897	Rough pasture and wood.
473a	·460	Road.
474	5·530	Arable.
475	·432	Houses, yards, garden, &c.
476	·309	Houses, arable, gardens, &c.
477	2·204	Arable.
478	14·185	Rough pasture.
479	8·063	Arable.
480	6·193	Rough pasture, roads, whins, &c.
481	5·326	Arable.
482	29·239	Arable, &c.
483	10·521	Road.
484	16·547	Arable and road.
485	1·870	Arable.
486	·965	Road.
487	7·855	Arable.
488	1·390	Rough pasture, burn, &c.
489	8·159	Arable.
490	10·047	Arable.
491	39·651	Arable and road.
492	6·924	Arable.
493	·951	Houses, yards, garden, and rough pasture.
494	35·945	Wood, marsh, road, &c.
495	·302	House, garden, amd yards.
496	13·754	Arable and road.
497	8·298	Arable.
498	·535	Houses, yards, gardens, &c.
499	2·088	Wood.
500	1·144	Wood and whins.
501	·304	School aud playground.
502	17·655	Arable and road.
503	4·685	Heathy pasture, trees, whins, &c.

No. on Plan.	Area in Acres.	Remarks.
504	·819	Houses, yards, garden, rough pasture, &c.
505	·205	House, rough pasture, garden, &c.
506	53·340	Arable and road.
507	19·048	Arable.
508	4·281	Wood and road.
509	4·803	Road.
510	767	Wood and rough pasture.
511	18·166	Arable and road.
512	36·283	Arable, road, gravel pit, &c.
513	·865	Houses, yard, garden, and road.
514	·723	Rough pasture, footpath, &c.
515	4·278	Arable.
516	1·273	Arable.
517	1·191	Houses, stackyard, garden, &c.
518	24·465	Arable, rough pasture, and road.
519	1·819	Rough pasture and burn.
520	5·369	Arable, &c.
521	7·525	Arable.
522	24·960	Arable, &c.
523	7·418	Rough pasture, &c.
524	28·024	Arable, &c.
525	10·110	Arable.
526	5·772	Arable and road.
527	12·484	Arable and road.
528	·082	Mill dam.
529	·238	Stackyard.
530	·688	Houses, yards, gardens, &c.
531	12·890	Arable.
532	·674	Arable and road.
533	8·362	Rough pasture, roads, &c.
534	21·391	Arable, &c.
535	2·065	Arable, rough pasture, road, &c.
536	5·145	Arable.
537	10·399	Arable, &c.
538	2·228	Arable and whins.
539	8·245	Arable.
540	9·765	Rough pasture, whins, burn, &c.
541	1·047	Rough pasture.
542	2·120	Rough pasture, &c.
543	19·147	Arable.
544	2·944	Arable, &c.
545	·529	Wood and rough pasture.
546	2·303	Houses, yards, gardens, and road.
547	33·164	Arable and road.
548	25·263	Arable.
549	56·195	Arable, &c.
550	·157	Mill dam.
551	1·235	Rough pasture, &c.
552	·999	Houses, yards, gardens, &c.
553	·329	Houses, garden, &c.
554	15·991	Arable and trees.
555	1·163	Arable and rough pasture.
556	1·987	Arable.
557	·459	Houses, yard, gardens, &c.
558	·572	Arable, &c.
559	5·898	Arable.
560	1·606	Rough pasture, pool, &c.
561	2·183	Rough pasture, &c.
562	12·987	Wood, &c.
563	2·362	Wood, roads, & whins.
564	·267	House and graveyard.
565	·410	Wood, &c.
566	·280	Stackyard, &c.
567	1·073	Arable rough pasture, &c.
568	1·019	House, orchard, garden, &c.
569	·510	Road and pasture.
570	·190	Wood.
571	1·881	Road.
572	·987	Garden.
573	1·063	Arable, &c.
574	5·639	Ornamental ground, roads, wood, &c.
575	·405	Houses, yards, &c.
576	17·687	Arable, road, &c.
577	8·481	Arable.
578	6·208	Arable.
579	·437	Houses, gardens, pasture, &c.
580	·617	Wood, &c.
581	·101	House, garden, pasture, &c.
582	1·785	Wood, &c.

No. on Plan.	Area in Acres.	Remarks.	No. on Plan.	Area in Acres.	Remarks.
583	14·498	Wood, roads, &c.	630	·470	Houses, arable, garden, &c.
584	1·168	Wood, &c.			
585	5·892	Arable.	631	10·460	Arable.
586	1·424	Wood, &c.	632	21·719	Arable, house, and road.
587	2·026	Wood and pasture.			
588	2·355	Arable.	633	·464	Arable, &c.
589	9·153	Arable.	634	·319	Arable, house, and road.
590	·799	Wood, footpath, &c.			
591	8·337	Arable, &c.	635	2·708	Arable.
592	1·771	Whins, &c.	636	10·482	Arable, &c.
593	11·444	Arable.	637	22·166	Arable and road.
594	7·866	Arable.	638	2·027	Arable.
595	7·203	Arable.	639	17·624	Heathy pasture and roads.
596	24·678	Arable, &c.			
597	·105	Mill dam.	640	9·989	Arable, road, &c.
598	·245	Houses and arable.	641	·237	Houses and yards.
599	·141	Houses and yard.	642	·709	Rough pasture, &c.
600	·380	Arable and houses.	643	6·838	Arable, rough pasture, and road.
601	11·130	Arable, road, &c.			
602	·800	Arable.	644	·362	Mill dam.
603	20·815	Arable.	645	1·013	Houses, yards, gardens, &c.
604	·108	House, garden, &c.			
605	·177	House, gardens, &c.	646	7·420	Arable, road, &c.
606	8·496	Arable and roads.	647	·271	House, yard, garden, &c.
607	1·414	Houses, yards, gardens, &c.	648	13·370	Arable.
			649	7·625	Arable.
608	·193	Arable.			
609	64·361	Arable, road, & stones.	650	·074	House, garden, &c.
610	6·134	Arable, &c.	651	2·163	Arable.
611	2·345	Arable.	652	16·271	Arable, &c.
612	5·148	Arable.	653	·767	Rough pasture & road.
613	1·535	Arable.	654	·590	Rough pasture, &c.
614	6·741	Arable.	655	3·866	Arable, roads, and stackyard.
615	1·990	Arable and road.			
616	·665	Houses, yards, garden, &c.	656	·994	Rough pasture, &c.
			657	·686	Arable.
617	·341	House, rough pasture, &c.	658	·265	Houses, rough pasture, and yard.
618	·151	Arable.	659	7·628	Rough and heathy pasture, &c.
619	5·605	Rough pasture, &c.			
620	·380	Houses, garden, and rough pasture.	660	2·628	Arable.
			661	31·476	Marsh, heathy pasture, &c.
621	19·973	Arable.			
622	7·399	Arable and rough pasture.	662	·093	Pool.
			663	·481	Arable.
623	·125	House, garden, &c.	664	·405	Arable.
624	·406	Arable.	665	·213	House, garden, &c.
625	·483	Arable.	666	·206	Yard, road, &c.
626	10·762	Arable.	667	·583	Arable.
627	4·802	Heathy pasture.	668	·702	Arable, &c.
628	97·885	Arable, roads, &c.	669	·538	Arable.
629	·259	Mill dam.	670	2·599	Rough pasture, &c.

No. on Plan.	Area in Acres.	Remarks.	No. on Plan.	Area in Acres.	Remarks.
671	9·557	Burn and island.	709	3·099	Rough pasture, whins, roads, &c.
672	2·115	Arable.			
673	·220	House, yard, gardens, &c.	710	·944	Arable, &c.
			711	·475	Road, &c.
674	1·404	Arable and road.	712	·337	Houses, garden, rough pasture, &c.
675	1·194	Mill dam and island.			
676	3·654	Rough pasture, road, &c.	713	1·251	Rough pasture, &c.
			714	·282	Houses, yards, &c.
677	·120	Houses and yard.	715	·427	Stackyard and garden.
678	·173	Houses, garden, and yard.	716	·749	Arable and trees.
			717	5·460	Arable, &c.
679	·128	House and garden.	718	1·534	Rough pasture, trees, &c.
680	17·303	Arable and road.			
681	·642	Rough pasture.	719	·240	Houses, garden, and rough pasture.
682	·226	House, gardens, &c.			
683	·130	House, gardens, &c.	720	1·552	Rough pasture, roads, and trees.
684	2·441	Rough pasture, road, and gravel pit.	721	·509	Houses, gardens, and yards.
685	1·216	House, garden, and arable.	722	·296	House, arable, garden, &c.
686	·532	Arable.			
687	6·243	Rough pasture, burn, wood, &c.	723	5·101	Arable.
			724	·762	Arable.
688	48·492	Arable, gravel pit, and roads.	725	54·970	Arable.
			726	·410	Rough pasture.
689	6·323	Arable.	727	·827	Arable.
690	·273	Mill dam.	728	3·713	Arable and road.
691	1·174	Houses, yards, gardens, arable, &c.	729	15·890	Rough pasture, wood, &c.
692	24·377	Rough pasture, roads, heathy pasture, &c.	730	·154	Mill dam.
			731	2·455	Arable, &c.
693	·178	House and gardens.	732	·432	Houses, garden, and pasture.
694	·648	Houses, garden, and yard.	733	1·342	Arable.
			734	·274	Arable.
695	1·141	Arable.	735	·130	House and garden.
696	1·075	Wood, &c.	736	2·173	Arable and wood.
697	37·183	Arable.	737	1·343	Wood, &c.
698	7·633	Wood, burn, rough pasture, &c.	738	6·379	Arable.
699	9·976	Rough pasture, road, &c.	739	·340	Wood.
			740	1·208	Rough pasture and wood.
700	·953	Arable, &c.			
701	9·198	Arable.	741	·586	Arable.
702	6·635	Wood, rough pasture, roads, &c.	742	1·328	Arable.
			743	·404	Church and graveyard.
703	1·195	Arable.			
704	·136	Arable.	744	·251	Road.
705	10·136	Arable.	745	7·806	Arable.
706	·372	Houses, stackyard, garden, &c.	746	·717	Arable.
			747	1·077	Houses, yards, gardens, &c.
707	7·628	Arable.			
708	11·320	Arable, road, &c.	748	2·105	Arable.

No. on Plan.	Area in Acres.	Remarks.
749	·268	Road.
750	·535	Houses, garden, and rough pasture.
751	11·353	Arable, &c.
752	4·914	Arable.
753	4·153	Rough pasture, &c.
754	·075	Pool.
755	·826	Houses, yard, garden, &c.
756	9·727	Arable.
757	·299	Rough pasture.
758	2·398	Arable.
759	·082	House, rough pasture, &c.
760	14·629	Arable and road.
761	14·676	Arable.
762	19·592	Rough pasture and road.
763	2·134	Mill dam.
764	·814	Arable.
765	12·267	Rough pasture, road, &c.
766	1·666	Arable.
767	40·472	Arable, &c.
768	·301	Houses, garden, and yard.
769	·456	Road.
770	38·720	Arable, roads, &c.
771	·443	House, garden, and playground.
772	16·651	Arable and rough pasture.
773	12·784	Wood, &c.
774	·893	Rough pasture.
775	1·649	Houses, yards, &c.
776	·559	Rough pasture, &c.
777	·272	Garden and pasture.
778	·445	Houses, yards, gardens, &c.
779	·161	House, garden, and rough pasture.
780	·179	House, garden, and yard.
781	·444	Wood, &c.
782	·677	Wood and rough pasture.
783	·433	Mill dam.
784	·066	House and rough pasture.
785	37·434	Arable, &c.
786	24·448	Wood and roads.
787	·725	Rough pasture.
788	·121	House, garden, &c.
789	2·601	Arable.
790	2·518	Arable.
791	·194	Road.
792	4·320	Arable.
793	·396	Houses, yards, gardens, &c.
794	2·729	Arable.
795	3·407	Rough pasture.
796	1·824	Arable.
797	13·485	Arable, &c.
798	·683	Rough pasture.
799	11·507	Rough pasture, roads, &c.
800	1·508	Arable.
801	·080	House, garden, &c.
802	·416	Arable.
803	·106	House, pool, &c.
804	·085	Garden.
805	10·570	Arable and road.
806	·156	House and garden.
807	4·817	Arable.
808	·499	Houses, garden, rough pasture, &c.
809	·362	Arable.
810	1·651	Arable, &c.
811	·246	House and garden.
812	1·445	Arable.
813	17·273	Arable.
814	14·987	Rough pasture, roads, &c.
815	6·620	Arable.
816	·160	Houses, &c.
817	·078	Garden.
818	1·159	Wood.
819	·708	Wood.
820	·132	House, rough pasture, &c.
821	·225	House, garden, &c.
822	·385	House, yards, &c.
823	7·178	Wood and road.
824	12·517	Wood and road.
825	13·500	Arable.
826	1·865	Arable.
827	3·600	Road.
828	45·080	Arable.
829	17·539	Arable.
830	1·744	Houses, yards, garden, rough pasture, &c.
831	11·364	Arable, &c.
832	4·345	Arable, &c.

No. on Plan.	Area in Acres.	Remarks.
833	3·158	Rough pasture, wood, &c.
833a	·110	Mill dam.
834	·471	Arable.
835	1·080	Rough pasture, wood, &c.
836	3·870	Arable.
837	3·088	Arable.
838	3·206	Arable and road.
839	·306	Rough pasture and gravel pit.
840	·857	Arable.
841	4·796	Arable.
842	·565	Rough pasture, &c.
843	6·463	Arable and road.
844	1·001	Rough pasture, road, &c.
845	·634	Arable and mill dam.
846	·578	Houses, yards, garden, and rough pasture.
847	6·782	Arable, &c.
848	7·580	Arable.
849	6·592	Arable, &c.
850	18·158	Arable, &c.
851	1·309	Arable.
852	8·651	Arable.
853	·181	Houses, garden, and rough pasture.
854	2·164	Rough pasture, road, and pools.
855	4·972	Arable, &c.
856	10·692	Arable and trees.
857	1·144	Houses, yards, garden, &c.
858	·630	Rough pasture, &c.
859	·505	Rough pasture, &c.
860	·747	Arable.
861	12·103	Rough pasture, road, trees, &c.
862	1·667	Arable.
863	·304	Arable, &c.
864	·290	Arable.
865	·113	Graveyard.
866	·892	Arable.
867	7·677	Arable.
868	1·052	Trees, &c.
869	3·849	Arable and trees.
870	·688	Arable, &c.
871	1·400	Arable, &c.
872	·539	Wood.
873	·428	Ornamental ground.
874	·745	House, pasture, &c.
875	1·921	Ornamental ground.
876	·817	House, garden, &c.
877	·569	Arable, &c.
878	13·578	Arable, house, &c.
879	4·943	Arable and wood.
880	18·168	Arable, &c.
881	6·701	Arable, rough pasture, and road.
882	4·078	Arable, &c.
883	1·402	Rough pasture, road, &c.
884	·457	Rough pasture and road.
885	10·008	Arable.
886	·190	Houses and garden.
887	·534	Houses, yards, rough pasture, &c.
888	33·425	Wood, roads, &c.
889	9·902	Road.
890	2·603	Arable.
891	1·969	Arable, &c.
892	1·194	Arable, &c.
893	2·092	Rough pasture, &c.
894	3·998	Arable.
895	5·500	Arable, rough pasture, and road.
896	·204	Gravel pit.
897	11·613	Rough pasture, road, &c.
898	21·655	Arable and rough pasture.
899	12·051	Arable.
900	·153	Pasture.
901	2·288	Arable.
902	·498	Arable.
903	25·478	Wood, rough pasture, &c.
904	11·494	Arable.
905	5·453	Arable.
906	19·373	Arable and rough pasture.
907	42·895	Wood, rough pasture, road, &c.
908	19·202	Arable.
909	12·644	Arable.
910	9·993	Arable, &c.
911	1·864	Rough pasture, wood, &c.
912	21·647	Arable, &c.
913	1·309	Houses, yards, garden, &c.

No. on Plan.	Area in Acres.	Remarks.
914	11·640	Arable and footpath.
915	·930	Houses, gardens, &c.
916	·968	House, arable, garden, &c.
917	1·010	Wood.
918	·811	Houses, yards, gardens, and pasture.
919	17·380	Rough pasture, roads, &c.
920	2·108	Wood and roads.
921	10·692	Wood, road, &c.
922	33·349	Arable.
923	9·012	Wood, gravel pit, &c.
924	6·522	Burn.
925	·440	Houses, yards, garden, &c.
926	1·528	Rough pasture, &c.
927	9·542	Arable, &c.
928	·183	Garden.
929	·140	Mill dam.
930	27·132	Wood, &c.
931	1·597	Arable, &c.
932	·290	Wood.
933	3·059	Road.
934	16·004	Wood and roads.
935	·388	Pool.
936	3·714	Wood, &c.
937	20·463	Wood, roads, &c.
938	·621	House, arable, garden, &c.
939	2·559	Arable, &c.
939a	2·155	Road.
940	4·394	Rough pasture, roads, &c.
941	22·767	Heathy pasture, trees, &c.
942	6·081	Arable.
943	·781	Houses, rough pasture, gardens, &c.
944	9·608	Arable.
945	·195	House, garden, rough pasture, &c.
946	6·016	Arable, &c.
947	·401	Houses, gardens, pasture, &c.
948	·919	Arable.
949	1·151	Pools.
950	1·022	Pool.
951	·123	Pool and island.
952	280·922	Moss, roads, &c.
953	4·342	Arable and road.
954	2·242	Rough pasture.
955	6·985	Arable.
956	2·164	Arable, &c.
957	·296	Houses and road.
958	8·120	Arable.
959	1·398	Arable.
960	1·629	Arable.
961	1·112	Arable.
962	6·424	Arable.
963	5·031	Arable.
964	3·034	Arable.
965	4·403	Arable.
966	4·214	Road.
967	2·678	Arable.
968	5·129	Arable.
969	3·402	Arable.
970	4·920	Arable.
971	5·299	Arable.
972	5·027	Arable.
973	3·177	Arable.
974	1·971	Arable.
975	3·175	Arable.
976	6·954	Arable, &c.
977	3·455	Arable, road, &c.
978	8·775	Arable.
979	·124	House, garden, rough pasture, &c.
980	47·214	Wood, roads, &c.
981	24·106	Wood, roads, &c.
982	5·146	Wood, &c.
983	1·724	Whins, &c.
984	14·000	Wood.
985	5·683	Wood and footpath.
986	4·371	Arable, &c.
987	·916	Houses, yards, gardens, and rough pasture.
988	3·185	Rough pasture, roads, &c.
989	25·941	Arable.
990	3·318	Arable.
991	4·017	Arable.
992	·350	Houses, garden, rough pasture, &c.
993	4·515	Arable and footpath.
994	·389	Rough pasture.
995	26·175	Arable, whins, &c.
996	·550	Mill dam.
997	3·495	Arable.
998	·921	Rough pasture and whins.
999	2·277	Arable.
1000	2·614	Arable.

No. on Plan.	Area in Acres.	Remarks.
1001	1·376	Arable.
1002	2·634	Arable and whins.
1003	2·713	Arable, &c.
1004	2·823	Arable, road, foot-path, &c.
1005	·665	Houses, yards, garden, &c.
1006	2·089	Arable, &c.
1007	·145	House, garden, &c.
1008	·367	Arable.
1009	3·626	Arable, &c.
1010	4·177	Arable and road.
1011	3·768	Arable and road.
1012	3·824	Arable and road.
1013	7·172	Arable and road.
1014	92·155	Heathy pasture, &c.
1015	2·152	Arable.
1016	·975	Arable.
1017	1·520	Arable.
1018	11·543	Wood, &c.
1019	2·718	Arable.
1020	5·258	Road.
1021	2·004	Arable.
1022	·146	House, gardens, &c.
1023	·947	Houses, yards, gardens, &c.
1024	1·481	Arable, stackyard, mill dam, &c.
1025	·053	House, garden, &c.
1026	7·275	Rough pasture, whins, marsh, &c.
1027	·081	Garden.
1028	·477	Houses, arable, and stackyard.
1029	1·061	Road.
1030	26·423	Arable.
1031	·362	Houses, garden, road, &c.
1032	23·088	Arable, rough pasture, &c.
1033	·606	Road.
1034	27·367	Arable, &c.
1035	1·049	Houses, yards, garden, &c.
1036	2·091	Heathy pasture, &c.
1037	·991	Houses, yards, garden, &c.
1038	3·460	Rough pasture, &c.
1039	4·705	Arable, &c.
1040	5·835	Arable.
1041	18·790	Heathy pasture.
1042	9·621	Arable.
1043	1·429	Heathy pasture, &c.
1044	4·622	Wood, road, and gravel pit.
1045	8·699	Arable, &c.
1046	11·049	Wood.
1047	8·633	Wood, rough pasture, &c.
1048	9·234	Arable.
1049	7·810	Arable and rough pasture.
1050	10·086	Arable, rough pasture, &c.
1051	1·785	Rough pasture, wood, &c.
1052	·284	Arable, &c.
1053	·374	Wood, &c.
1053a	14·034	Arable, &c.
1054	44·069	Wood, roads, &c.
1055	·410	Wood, roads, and rough pasture.
1056	12·210	Arable, rough pasture, &c.
1057	3·633	Arable.
1058	3·411	Arable and rough pasture.
1059	3·004	Arable.
1060	2·929	Arable.
1061	·157	Arable.
1062	11·149	Wood, &c.
1063	3·867	Rough pasture and whins.
1064	7·716	Arable.
1065	·253	House, whins, gardens, &c.
1066	8·900	Arable, rough pasture, &c.
1067	16·925	Arable and road.
1068	·694	Houses, yards, garden, &c.
1069	3·975	Rough pasture, mill dam, whins, &c.
1070	7·948	Arable, &c.
1071	1·922	Arable and rough pasture.
1072	·406	Wood, &c.
1073	·224	Wood.
1074	8·422	Arable, road, &c.
1075	·143	Whins.
1076	9·690	Arable and road.
1077	3·792	Arable, &c.
1078	4·501	Road and pasture.

No. on Plan.	Area in Acres.	Remarks.
1079	4·635	Wood, &c.
1080	3·983	Pasture.
1081	4·735	Arable and wood.
1082	8·582	Arable, road, &c.
1083	·201	Wood.
1084	·192	Wood and whins.
1085	7·145	Arable, &c.
1086	5·292	Arable and whins.
1087	·541	Arable.
1088	25·580	Wood, roads, gravel pit, &c.
1089	1·299	Wood.
1090	·374	Rough pasture, &c.
1091	64·043	Wood, roads, &c.
1092	·417	Wood, &c.
1093	30·314	Arable, &c.
1094	·985	Houses, yards, &c.
1095	9·563	Arable, road, &c.
1096	·661	Wood.
1097	·810	Wood and road.
1098	2·865	Wood.
1099	5·367	Arable, &c.
1100	3·488	Rough pasture.
1101	9·008	Arable, &c.
1102	2·070	Wood.
1103	·795	Arable.
1104	·405	Wood.
1105	2·392	House, yards, and ornamental ground.
1106	3·686	Arable and trees.
1107	·215	Mill dam.
1108	·206	House and garden.
1109	·522	Rough pasture.
1110	6·953	Arable.
1111	1·494	Wood, rough pasture, &c.
1112	7·895	Arable, &c.
1113	10·913	Wood, roads, &c.
1114	1·663	Arable.
1115	2·562	Arable.
1116	·827	Wood.
1117	1·054	Pasture, trees, &c.
1118	7·114	Wood, footpath, &c.
1119	2·447	Ornamental ground, house, &c.
1120	1·759	Garden, &c.
1121	26·365	Arable and trees.
1122	·707	Wood.
1123	11·525	Wood, &c.
1124	1·526	Rough pasture.
1125	6·644	Wood, &c.
1126	·960	Arable.
1127	·535	Houses, yards, garden, &c.
1128	3·696	Wood.
1129	1·800	Road.
1130	5·085	Wood, rough pasture, &c.
1131	·477	House, gardens, &c.
1132	·348	Rough pasture, &c.
1133	·673	Houses, yards, &c.
1134	14·126	Arable, &c.
1135	28·531	Arable, gravel pit, &c.
1136	1·091	Arable, &c.
1137	·915	House, arable, garden, and rough pasture.
1138	19·108	Wood, &c.
1139	·200	House and garden.
1140	4·021	Arable, &c.
1141	1·197	Road.
1142	7·573	Arable, mill dam, &c.
1143	·873	Wood, &c.
1144	7·995	Arable and road.
1145	1·337	Houses, yards, &c.
1146	·072	Garden.
1146a	·256	Water.
1147	11·915	Rough pasture, wood, &c.
1148	28·614	Arable.
1149	1·164	Rough pasture, &c.
1150	9·430	Rough pasture, whins, &c.
1151	·788	Arable.
1152	4·588	Arable.
1153	29·572	Arable, &c.
1154	5·273	Shingle.
1155	23·628	Arable.
1156	·900	Houses, yard, garden, and road.
1157	·326	Arable.
1158	·692	Arable, &c.
1159	10·547	Arable, &c.
1160	10·874	Arable.
1161	1·835	Road.
1162	3·674	Arable.
1163	5·371	Arable.
1164	22·854	Arable, rough pasture, &c.
1165	3·659	Burn.
1166	13·561	Arable, &c.
1167	8·397	Arable.
1168	1·465	Pool.

No. on Plan.	Area in Acres.	Remarks.
1169	·643	Arable.
1170	·247	Houses, stackyard, &c.
1170a	2·182	Arable.
1171	·344	Arable and trees.
1172	1·868	Rough pasture, &c.
1173	·445	Houses, yards, garden, &c.
1174	·187	House, garden, and arable.
1175	·548	Houses, yards, garden, &c.
1176	35·114	Arable.
1177	1·278	Houses, yards, garden, and mill dam.
1178	·958	Arable and road.
1179	10·738	Arable.
1180	·684	Houses, yards, garden, &c.
1181	14·211	Arable.
1182	10·368	Arable.
1183	16·190	Arable.
1184	·596	Stackyard and rough pasture.
1184a	·756	House, rough pasture, garden, &c.
1185	1·855	Houses, yard, garden, rough pasture, &c.
1186	2·052	Arable.
1187	10·667	Arable.
1188	·584	Rough pasture.
1189	·260	Houses, garden, rough pasture, &c.
1190	10·078	Arable.
1191	25·617	Arable.
1191a	·469	Arable.
1192	·580	Road.
1193	5·266	Arable.
1194	10·082	Arable and rough pasture.
1195	3·526	Arable, house, garden, road, &c.
1196	10·955	Rough pasture, whins, &c.
1197	13·938	Arable.
1198	2·497	Arable.
1199	·027	Church.
1200	·882	Arable.
1201	2·745	Rough pasture, &c.
1202	·512	Rough pasture, &c.
1203	·444	Arable.
1204	9·012	Arable and footpath.
1205	·607	Houses, yards, gardens, &c.
1206	13·649	Rough pasture, whins, &c.
1207	1·992	Arable, &c.
1208	19·848	Wood.
1209	6·418	Arable.
1210	40·851	Railway.
1211	3·145	Shingle.
1212	16·231	Rough pasture, roads, &c.
1213	5·409	Arable, rough pasture, &c.
1214	66·919	Arable, rough pasture, &c.
1215	2·799	Rough pasture, &c.
1216	11·213	Wood, &c.
1217	5·747	Arable.
1218	2·703	Arable, &c.
1219	1·032	Arable.
1220	9·432	Wood, road, &c.
1221	1·205	Whins, &c.
1222	3·139	Arable, &c.
1223	3·175	Rough pasture, whins, &c.
1224	2·118	Arable.
1225	3·955	Arable, &c.
1226	5·941	Arable, &c.
1227	3·376	Rough pasture, road, &c.
1228	14·385	Arable, &c.
1229	17·431	Rough pasture, whins, road, &c.
1230	97·556	Arable, road, &c.
1231	1·305	Mill dam.
1232	·392	Mill dam.
1233	·966	Houses, yards, garden, &c.
1234	20·664	Shingle, rough pasture, &c.
1235	7·094	Arable, &c.
1236	·753	Rough pasture and road.
1237	15·516	Arable, rough pasture, and road.
1238	1·250	Pools, heathy pasture, &c.
1239	76·238	Arable.
1240	1·312	House, arable, garden, &c.
1241	19·290	Wood, rough pasture, whins, &c.

No. on Plan.	Area in Acres.	Remarks.
1242	2·929	Rough pasture, &c.
1243	9·667	Arable and road.
1244	2·995	Rough pasture, wood, and road.
1245	4·409	Rough pasture, wood, and road.
1246	8·026	Arable.
1247	·292	Arable.
1248	22·978	Rough pasture, whins, &c.
1249	4·928	Arable.
1250	·425	Houses, garden, and yards.
1251	9·278	Arable.
1252	57·260	Rough pasture, whins, wood, &c.
1253	2·759	Arable.
1254	1·054	Wood, &c. (island.)
1255	·547	Arable.
1256	21·149	Arable, &c.
1257	4·607	Arable.
1258	1·325	Wood, &c.
1259	2·225	Shingle and rough pasture.
1260	1·727	Wood.
1261	·483	Arable.
1262	196·330	River Spey.
1263	2·711	Wood, footpath, &c.
1264	1·137	Wood, &c.
1265	·072	House and garden.
1266	·661	Wood, &c.
1267	·741	Arable, &c.
1268	·087	House and garden.
1269	2·650	Arable, &c.
1270	4·085	Arable, &c.
1271	·258	Road.
1272	·810	Arable, road, &c.
1273	1·164	Houses, yards, gardens, and rough pasture.
1274	·058	House and garden.
1275	3·065	Arable and wood.
1276	·482	House, yard, garden, &c.
1277	·072	House, garden, &c.
1278	5·353	Rough pasture, trees, &c.
1279	4·905	Arable.
1280	·615	Arable.
1281	4·302	Arable, &c.
1222	·961	Rough pasture.
1283	1·673	Rough pasture, &c.
1284	30·309	Arable and road.
1285	2·275	Rough pasture.
1286	5·315	Arable, &c.
1287	·138	House, yard, garden, &c.
1288	1·229	Arable.
1289	1·108	Rough pasture.
1290	·390	Wood.
1291	3·714	Wood and road.
1292	1·244	Arable.
1293	1·941	Arable.
1294	·711	Arable and road.
1295	1·089	Rough pasture, &c.
1296	·876	Arable.
1297	3·332	Rough pasture, road, trees, &c.
1298	18·449	Arable, rough pasture, &c.
1299	3·897	Arable, &c.
1300	2·761	Rough pasture, trees, &c.
1301	·723	Houses, yards, garden, &c.
1302	1·329	Arable.
1303	7·856	Arable.
1304	10·415	Arable.
1305	8·497	Arable and trees.
1306	·968	Road.
1307	6·689	Wood, &c.
1308	·389	Rough pasture and trees.
1309	5·220	Arable.
1310	3·904	Arable, road, &c.
1311	·158	House, garden, &c.
1312	7·005	Wood, arable, &c.
1313	12·331	Wood and roads.
1314	7·796	Arable.
1315	4·156	Wood, &c.
1316	10·355	Wood, road, &c.
1317	·535	Road.
1318	·252	House, gardens, &c.
1319	16·505	Wood and road.
1320	6·145	Wood, road, &c.
1321	8·731	Arable.
1322	·506	Rough pasture, wood, &c.
1323	1·117	Wood, &c.
1324	8·923	Arable and trees.
1325	23·649	Arable, &c.
1326	·720	Houses, yards, gardens, &c.
1327	·704	Arable.

No. on Plan.	Area in Acres.	Remarks.	No. on Plan.	Area in Acres.	Remarks.
1328	4·227	Rough pasture.	1370	·093	House, garden, &c.
1329	1·024	Houses, yard, and rough pasture.	1371	·994	Houses, yards, garden, &c.
1330	1·062	Wood.	1372	45·382	Arable, &c.
1331	3·368	Road.	1373	6·298	Arable.
1332	48·282	Arable, rough pasture, &c.	1374	·522	Houses, yards, garden, &c.
1333	62·139	Wood, roads, &c.	1375	·334	Stackyard and pasture.
1334	7·135	Arable and road.	1376	21·292	Arable and road.
1335	21·229	Arable, &c.	1377	3·805	Arable.
1336	11·041	Arable, wood, &c.	1378	4·961	Arable.
1337	14·930	Arable, rough pasture, and trees.	1379	3·063	Arable, &c.
1338	3·578	Rough pasture, &c.	1380	1·046	Arable.
1339	7·356	Wood, roads, &c.	1381	·261	Arable.
1340	2·282	Houses, yards, ornamental grounds.	1382	·441	Arable.
1341	7·985	Arable.	1383	·373	Houses, yards, gardens, &c.
1342	1·721	Rough pasture and wood.	1384	·393	Arable.
1343	1·183	House, gardens, &c.	1385	·536	Arable.
1344	4·695	Arable, &c.	1386	·749	Houses, yards, garden, &c.
1345	1·213	Wood.	1387	25·344	Arable and road.
1346	·601	Road.	1388	3·991	Arable.
1347	9·568	Arable.	1389	·172	House, garden, &c.
1348	4·499	Rough pasture and wood.	1390	1·180	Arable, &c.
1349	·427	Houses, yards, garden, &c.	1391	·281	Arable.
1350	·960	Arable.	1392	1·481	Arable, rough pasture, &c.
1351	·339	Arable.	1393	12·422	Arable.
1352	4·102	Arable.	1394	1·585	Arable, &c.
1353	7·063	Arable, &c.	1395	·234	House, garden, &c.
1354	1·015	Arable.	1396	11·109	Arable, road, &c.
1355	1·309	Arable.	1397	6·205	Arable, whins, &c.
1356	2·774	Arable, &c.	1398	·272	Houses, yard, garden, &c.
1357	·222	House, garden, pasture, &c.	1399	·299	Arable.
1358	3·842	Arable, &c.	1400	·814	Arable.
1359	2·569	Houses, arable, garden, &c.	1401	1·014	Houses, garden, mill dam, rough pasture, &c.
1360	·774	Houses and arable.	1402	30·115	Wood, roads, &c.
1361	·458	Arable.	1403	11·702	Arable.
1362	·464	Arable.	1404	20·031	Arable and road.
1363	9·440	Arable, &c.	1405	1·042	Houses, yards, garden, &c.
1364	1·334	Houses, yards, gardens, and arable.	1406	·270	Mill dam.
1365	1·759	Arable.	1407	4·214	Arable.
1366	·786	Arable.	1408	14·929	Arable and road.
1367	2·306	Arable and road.	1409	14·770	Arable, &c.
1368	9·131	Arable, &c.	1410	7·557	Wood and roads.
1369	·073	House, garden, &c.	1411	22·468	Arable, &c.
			1412	11·841	Road.

No. on Plan.	Area in Acres.	Remarks.	No. on Plan.	Area in Acres.	Remarks.
1413	18·811	Arable and rough pasture.	1455	3·632	Arable, &c.
			1456	·443	Whins, &c.
1414	2·018	Rough pasture.	1457	·788	Rough pasture, &c.
1415	·918	Houses, yards, gardens, &c.	1458	·871	Rough pasture, yard, &c.
1416	10·298	Rough pasture, roads, whins, &c.	1458a	·179	Mill dam.
			1459	2·957	Whins, road, &c.
1417	2·896	Arable and rough pasture.	1460	9·248	Arable, &c.
			1460a	·158	House, arable, &c.
1418	2·297	Arable, &c.	1461	8·438	Arable.
1419	15·621	Arable and rough pasture.	1462	7·771	Arable.
			1463	12·699	Arable, road, &c.
1420	·222	House, gardens, &c.	1464	1·608	Houses, rough pasture, garden, &c.
1421	·348	Arable.			
1422	4·055	Arable.	1465	·758	Wood, &c.
1423	3·452	Arable.	1466	5·550	Arable, &c.
1424	5·140	Rough pasture, &c.	1467	5·328	Wood.
1425	2·758	Arable and road.	1468	·129	Houses and garden.
1426	·914	Rough pasture, whins, &c.	1469	7·593	Heathy pasture and roads.
1427	4·584	Wood, &c.	1470	2·954	Wood, &c.
1428	1·663	Arable.	1471	·252	House, garden, &c.
1429	1·057	Rough pasture, whins, &c.	1471a	·540	Road.
			1472	2·012	Rough pasture, road, &c.
1430	2·895	Arable.			
1430a	·142	House and yard.	1473	·852	Houses, yards, gardens, &c.
1431	9·500	Arable and whins.			
1432	2·716	Wood, &c.	1474	·704	Wood.
1433	5·781	Arable.	1475	11·432	Arable and trees.
1434	·942	Wood.	1476	3·889	Arable, &c.
1435	4·372	Arable.	1477	·659	Wood.
1436	·740	Wood.	1478	·850	Wood.
1437	4·018	Arable, wood, &c.	1479	13·062	Arable and rough pasture.
4438	2·151	Arable, &c.			
1439	1·386	Rough pasture, whins, &c.	1480	1·518	Wood.
			1481	3·979	Arable, &c.
1440	·843	Arable.	1482	·406	Whins.
1441	·759	Arable.	1483	1·909	Houses, yards, garden, and arable.
1442	1·083	Arable.			
1443	11·863	Heathy pasture.	1484	·893	Rough pasture and whins.
1444	·811	Arable.			
1445	1·624	Arable, &c.	1485	3·168	Arable.
1446	1·410	Arable.	1486	3·554	Arable.
1447	1·727	Arable, &c.	1487	·371	Rough pasture, &c.
1448	6·309	Burn.	1488	3·296	Rough pasture and whins.
1449	819·006	Wood, roads, &c.			
1450	1·605	Wood.	1489	3·708	Wood.
1451	9·385	Arable, &c.	1490	6·728	Shingle.
1452	1·644	Wood.	1491	·538	Rough pasture, &c.
1453	7·752	Rough pasture, trees, &c.	1492	3·546	Rough pasture & trees.
			1493	21·874	Rough pasture & trees.
1454	3·652	Arable.	1494	3·918	Shingle and whins.

No. on Plan.	Area in Acres.	Remarks.
1495	·755	Rough pasture and trees.
1496	5·303	Rough pasture, whins, &c.
1497	1·740	Arable and trees.
1498	1·314	Rough pasture and trees.
1499	1·473	Wood.
1500	5·391	Arable.
1501	7·999	Rough pasture, whins, and trees.
1502	26·647	Rough pasture, whins, &c.
1503	·206	Mill dam.
1504	·517	Whins, road, &c.
1505	·463	House, stackyard, mill dam, &c.
1506	2·256	Arable.
1507	1·284	Rough pasture, whins, &c.
1508	·492	Houses, yards, garden, and road.
1509	17·200	Arable, road, trees, &c.
	10744·932	Area of the numbered part of the Parish.

No. on Plan.	Area in Acres.	Remarks.
		UNNUMBERED.—Drawn principally on Six-inch scale.
	17626·230	Moorland, &c.
	12·132	Loch of the Cowlatt.
	·393	Loch of Little Benshalag (part of).
	2·498	Water.
	17641·253	Area unnumbered.
	10744·932	Area numbered.
	28386·185	Area of the whole Parish.

RECAPITULATION.

27984·763	Land.
108·594	Public roads.
40·851	Railway.
251·977	Water.
28386·185	Total area of the Parish of Knockando, in the County of Elgin.

INDEX TO PLACES

IN THE

PARISH OF KNOCKANDO.

COUNTY OF ELGIN.

Name of Place.	No. of Sheet. 6-inch scale.	No. of Sheet. 25·344 in. scale.
Acres of Ballintomb	XXIII.	13
Aldavonnie - -	XXII.	10
Allachrow -	XXIII.	5
Archiestown -	XXII.	12
Balnaglach -	"	10
Balnagone - -	"	"
Ballimeanach -	"	16
Ballintomb -	XXVI.	10
Bishopcroft - -	"	6
Blackfolds -	XXIII.	10
Blackhillock -	XXII.	11
Blackholes - -	XXIII.	9
Black Moss -	"	5
Blacksboat Ferry -	XXVI.	11
Blacksboat Station	"	"
Blair Hur - -	XXII.	10
Boat of Elchies (Public Ferry) -	XXIII.	14
Boattown - -	"	"
Bobbin Mills -	XXII.	16
Boghur - -	"	10
Bogroy - -	XXIII.	13
Boldow - -	XXVI.	6
Bolnasco - -	"	"
Bow Croft - -	"	"
Brackenhowes -	XXII.	16
Braehead - -	XXIII.	6
Braes of Corgyle -	"	13
Bridgend Cottage -	XXVI.	4
Bruntlands - -	"	6
Burnbrink -	XXIII.	14
Burnhead - -	"	9
Burnmouth -	XXVI.	3
Burnside of Ballintomb - -	XXII.	12
Burntown - -	XXIII.	13

Name of Place.	No. of Sheet. 6-inch scale.	No. of Sheet. 25·344 in. scale.
Campbellscairns -	XXIII.	9
Cardnach - -	XXII.	15
Cardnachead -	"	"
Cardow - -	"	"
Carron Station -	XXVI.	4
Catherinebraes -	XXIII.	9
Church - -	XXII.	15
Claggan - -	XXIII.	10
Clune of Elchies -	"	14
Corgyle - -	"	9
Cossack Wood -	"	"
Cottage Roadside -	XXII.	11
Craig Ellachie -	XXIII.	7
Craighead - -	XXII.	14
Craigneach Wood -	XXIII.	13
Craigroy - -	XXII.	14
Croftbead - -	XXIII.	13
Croftmore - -	XXVI.	6
Croft of Bruntlands	XXII.	15
Croft of Tomdow -	XXVI.	2
Croftpoint - -	XXII.	14
Crofts - -	"	"
Croftstewart -	"	16
Croitanloin - -	"	15
Crossroads -	"	11
Dalbeallic - -	XXVI.	3
Dalmunach -	"	4
Darglins - -	XXIII.	10
Delanc Cottage -	XXII.	15
Dellevennan -	XXVI.	6
Delnapot - -	"	14
Delvie Cottage -	XXII.	12
Distillery - -	"	15
Drumpark -	"	11
Easter Elchies -	XXIII.	10

Name of Place.	No. of Sheet. 6-inch scale.	No. of Sheet. 25·344 in. scale.
Easter Tombreck -	XXVI.	4
Fellochans - -	XXII.	12
Female School -	XXVI.	2
Free Church -	XXII.	14
Free Church -	,,	12
Free Church Manse	,,	,,
Garland - -	XXVI.	2
Garlandbeg -	,,	,,
Garlandmore -	,,	,,
Gateside - -	XXII.	15
Glenarder -	XXVI.	2
Gortons - -	,,	10
Gortons Cottage -	,,	,,
Gowanbog - -	XXIII.	9
Gracemount -	XXII.	14
Greenbog Well (chalybeate) -	,,	11
Haugh of Dellagyle	XXIII.	13
Haugh of Delltoulie	,,	14
Haugh of Elchies -	,,	,,
Heathfield - -	,,	9
Hillhall - -	,,	6
Hillhead - -	XXII.	11
Hillhead - -	XXVI.	6
Home Farm -	XXIII.	13
Island of Pitchaish	XXVI.	10
Island Roary -	,,	3
Kirdellbeg - -	,,	2
Knockando Burn -	XXII.	15
Knockando House	,,	,,
Knockanreich -	,,	10
Knockdow - -	,,	16
Knockdow Wood -	,,	,,
Knockburn -	,,	14
Knocknagore -	,,	10
Ladycroft - -	XXIII.	9
Laggan - -	XXVII.	1
Leakin - -	XXII.	14
Leet Moss - -	XXIII.	5
Loanside - -	,,	10
Loanside of Knockando -	XXII.	11
Lochinstone -	XXIII.	6
Lowergalls - -	XXVI.	6
Lower Kirdellbeg -	,,	2
Lynachurn - -	XXII.	14
Lyne of Knockando	,,	10
Lynes - - -	,,	12
Manscroft -	XXIII.	9
Macallan Distillery	,,	10
Mains of Ballintomb	XXII.	16
Mains of Corgyle -	XXIII.	13
Mains of Kirdells -	XXVI.	6
Mains of Knockando	XXII.	15
Mannoch Moss -	,,	11
Manse - - -	,,	14
Market Stance -	XXVI.	2
Millhaugh - -	XXII.	15
Mill of Ballintomb (corn) - -	XXIII.	13
Mill of Elchies -	,,	10
Mill of Knockando	XXII.	15
Mill of Pitchroy (corn) - -	XXVI.	11
Milltown - -	XXII.	14
Milltown Moss -	,,	,,
Monahoudie Moss	,,	12
Moss of Bogandye	XXIII.	9
Moss of Tulisk -	XXII.	10
Mountcarron -	,,	14
Muirtown - -	XXIII.	9
Nether Borlum -	XXII.	15
Nether Bruntlands	,,	,,
Nether Knockans -	,,	14
Nether Ringorm -	XXIII.	10
Nether Tomdow -	XXVI.	3
Newfield - -	XXIII.	10
Newhillock -	XXII.	15
Newlands - -	XXIII.	9
Newlands of Knockando -	XXII.	11
Oldhall - -	XXIII.	6
Oldtown - -	XXII.	16
Overtown - -	XXIII.	10
Parkhead - -	XXII.	15
Phaebuie - -	XXIII.	6
Pitchroy - -	XXVI.	10
Police Station -	XXII.	15
Pole a Cree -	XXIII.	13

Name of Place.	No. of Sheet. 6-inch scale.	No. of Sheet. 25·344 in. scale.
Poolflasgan - -	XXII.	15
Pool Voulin -	XXVI.	4
Poorhouse - -	XXII.	14
Post Office -	,,	12
Post Office - -	,,	14
Prescaulton -	XXVI.	4
Priestfield - -	XXII.	10
Rinafiach - -	,,	16
Rinour - -	XXVI.	2
Robertstown -	XXIII.	9
Roe Hoish - -	,,	5
Roundknowe -	,,	6
Rynagairie -	,,	13
Sandyhillock -	,,	9
Scoot More - -	XXVI.	10
Small Haugh -	,,	7
Stony Island -	,,	3
Straangalls - -	,,	6
Strathendean -	XXII.	16
Stripeside - -	,,	15
Strondow - -	,,	10
Thomastown -	XXIII.	5
Tomdow - -	XXII.	14
Tomintingle -	XXVI.	2
Tomlea - -	XXIII.	9
Tomlea - -	XXVI.	6
Tommore - -	XXII.	15
Tomneen - -	XXIII.	10
U. P. Chapel -	XXII.	12
U. P. Church -	XXVI.	2
Upper Borlum -	XXII.	15
Upper Bruntlands	,,	11
Upper Knockans -	,,	14
Upper Ringorm -	XXIII.	10
Wauk Mill - -	XXII.	15
West Tomdow -	,,	14
Wester Elchics -	XXIII.	13
Wester Tombreck	XXVI.	4
Whiteacen - -	XXIII.	6
Whitehillock -	,,	,,
Willowbank -	XXII.	15
Woodend - -	,,	16
Wood of Archiestown - -	,,	12
Wood of Ringorm	XXIII.	10
Woodside - -	,,	9
Woodside - -	XXVI.	6
Woodside Cottage	XXII.	15
Woodside of Ballintomb - -	,,	16

LONDON:
Printed by George E. Eyre and William Spottiswoode,
Printers to the Queen's most Excellent Majesty.
For Her Majesty's Stationery Office.

X